

# Central-West Orana Renewable Energy Zone Transmission project

## Amendment Report

### Appendix H: Aboriginal Cultural Heritage Assessment Report Addendum

March 2024

[www.energyco.nsw.gov.au](http://www.energyco.nsw.gov.au)



# **Central West Orana Renewable Energy Zone transmission project**

## **Aboriginal cultural heritage assessment addendum**

---

Prepared for WSP

March 2024

# Central West Orana Renewable Energy Zone transmission project

## Aboriginal cultural heritage assessment addendum

WSP

E230829 RP1

March 2024

Version	Date	Prepared by	Reviewed by	Comments
V1	12 January 2024	Georgia Burnett	Alan Williams	First draft for client review
V2	9 February 2024	Georgia Burnett	Alan Williams	Second draft for client review
V3	4 March 2024	Georgia Burnett	Alan Williams	Final

Approved by



**Dr Alan Williams FSA FRSA FRSN MAACAI MEIANZ**

Technical Lead, Aboriginal Heritage

4 March 2024

Ground floor 20 Chandos Street

St Leonards NSW 2065

PO Box 21

St Leonards NSW 1590

This report has been prepared in accordance with the brief provided by WSP and, in its preparation, EMM has relied upon the information collected at the times and under the conditions specified in this report. All findings, conclusions or recommendations contained in this report are based on those aforementioned circumstances. The contents of this report are private and confidential. This report is only for WSP's use in accordance with its agreement with EMM and is not to be relied on by or made available to any other party without EMM's prior written consent. Except as permitted by the Copyright Act 1968 (Cth) and only to the extent incapable of exclusion, any other use (including use or reproduction of this report for resale or other commercial purposes) is prohibited without EMM's prior written consent. Except where expressly agreed to by EMM in writing, and to the extent permitted by law, EMM will have no liability (and assumes no duty of care) to any person in relation to this document, other than to WSP (and subject to the terms of EMM's agreement with WSP).

© EMM Consulting Pty Ltd, Ground Floor Suite 01, 20 Chandos Street, St Leonards NSW 2065. [2024]

# Executive summary

## ES1.1 Project overview

The NSW Government is leading the development of Renewable Energy Zones (REZs) across NSW to deliver renewable energy generation and storage projects, supported by transmission infrastructure. A REZ connects renewable energy generation and energy storage systems to transmission infrastructure via energy hubs, requiring the coordination of power generation, power storage and transmission infrastructure. The Central West Orana REZ was formally declared on 5 November 2021 under the Electricity Infrastructure Investment Act 2020.

EnergyCo is seeking approval for the construction and operation of new electricity transmission infrastructure and new energy hubs and switching stations that are required to connect energy generation and storage projects within the Central West Orana REZ to the existing electricity network (the project).

## ES1.2 Purpose of report

A new State Significant Infrastructure (SSI) consent is required under Part 5 of the *Environmental Planning and Assessment Act 1979* (EP&A Act). An Environmental Impact Statement (EIS) has been prepared to support the development application required for the project (SSI- 48323210). An Aboriginal Cultural Heritage Assessment Report (hereafter EIS ACHAR) was prepared as part of the EIS (Technical Paper 5 to the EIS) and provided an assessment of the potential Aboriginal heritage impacts associated with the Project. The EIS was placed on public exhibition from 8 September 2023 until 8 November 2023.

This addendum report represents an addendum to the EIS ACHAR to:

- provide information on additional field survey and test excavation undertaken following submission of the EIS to further supplement and refine the existing archaeological models and identified cultural assemblage
- provide information on additional field survey investigations undertaken for a series of proposed changes and amendments to the project since submission of the EIS
- provide clarifications and additional information to answer comments made by Heritage NSW during the public exhibition of the EIS documentation
- Heritage NSW acknowledged the amount of works undertaken, but sought further information on a number of key issues, including Aboriginal consultation, field and test excavation coverage, potential impacts and mitigation, and other administrative requirements.

## ES1.3 Results and findings

At the core of this report is the presentation of additional field survey and test excavations implemented to supplement spatial and information gaps in the EIS ACHAR. Field survey and test excavations in the EIS ACHAR were limited due to unprecedented (wet) weather conditions at the time of the EIS and private property access restrictions. The additional survey activities since then result in ~94% pedestrian coverage of the amended construction area, as well as a larger targeted subsurface investigation of 9 of 14 key creek corridors (10 discrete crossings) identified by the EIS ACHAR. Overall, the activities undertaken, and associated results, are outlined below:

- Some 254 km of additional field survey was undertaken as part of the addendum report, which identified a further 73 Aboriginal sites and places. These were dominated by isolated and low density stone artefacts, but included additional rockshelters (n=2), grinding grooves (n=2), and cultural modified trees (n=6). Of these, 22 are outside of the amended construction area.

- Specialised investigation of 14 tentatively identified cultural modified trees resulted in the de-classification of 9 of them. Five failed to meet thresholds indicative of anthropogenic origin, while four were found to have been previously destroyed by mining activity. Five could not be accessed and remain tentatively classified.
- The majority of the cultural material was encountered near the surface of the soil profile, which can be regularly observed in exposures from cultivation, creek erosion, et cetera. As such, the field survey can be considered a robust method for identifying stone artefactual material within the construction area.
- The excavations indicate that 150 m remains a suitable buffer around major creeklines, within which past areas of foci may be encountered. Artefact densities of between 17–20/m<sup>2</sup> should be expected with values higher than this designating increase past activity. However, there is variation within this zone, with cultural deposits appearing more prevalent between 60–80 m and 100–140 m from the creek's edge.
- Some creek lines were more heavily utilised than others in the past, with only three of the nine investigated exceeding background scatter levels, including Laheys Creek, Sandy Creek and Tallawang Creek. Together, excavations on these three creek lines represent >70% of the total artefacts recovered. Several of these were identified as being important in both archaeological literature and discussions with the registered Aboriginal parties. A small number of discrete focus areas, typically ≤0.07 ha in size, were also found outside these creeklines, including at Sportsmans Hollow Creek (TPs #414, #408), Browns Creek (TP #245), and Cockabutta Creek (TP #711).
- Excavations at Browns Creek, Whites Creek, Prospect Creek, Sportsmans Hollow Creek, and Cockabutta Creek generally exhibited artefact density values less than the background thresholds.

The addendum report includes an updated summary of the cultural assemblage within the construction area based on the updated desktop information and the field investigations outlined above. Overall, some 50 discrete identified sites and places along with a continuous and complex distribution of surface and shallowly buried stone artefacts are documented within the amended construction area. These values are a small increase in potential impacts from the EIS ACHAR, by four additional identified sites and/or places. Notable changes include the addition of Argyll No.3 (#36-3-0111), an extensive and regionally significant grinding groove and stone arrangement site on the western bank of the Talbragar River; Birriwa Bus Stop South ST-1 (#36-3-3918), a potentially culturally modified tree recently recorded in on the western edge of the Merotherie Energy Hub; a further rockshelter (SNI-RS06) east of Moolarben adjacent the Wilpinjong River; and refinements and revisions of previously identified areas of potential buried cultural material adjacent nine major creek lines crossed by the construction area.

This assessment assumes complete impact within the amended construction area, and which would resolve in regional cumulative impact. However, mitigation measures are included to avoid or minimise impact to key cultural materials. A total of 25 sites are proposed for avoidance and/or impact minimisation, including SNI-GG01-09 inclusive, SNI-GG15-17 inclusive, SNI-AS65, SNI-IF104, #36-3-3794, #36-3-0449, #36-3-0570, #36-3-3790, SNI-RS01-04 inclusive, SNI-RS06, SNI-AS101 (#36-3-1140/#36-3-1141) (Table 7.1; Figure 7.1). In addition, newly identified sites of high significance, namely Argyll No. 3 (#36-3-0111), is also proposed for impact avoidance through mitigation and management measures. Where achieved, this would result in a reduction of the potential impacts of the project by some 46% of the cultural assemblage, including four sites of high significance. This is an increase in sites avoided relative to the EIS ACHAR, which predicted only nine sites as being avoidable, to 23 sites as outlined in Table 7.1.

The addendum report includes updated significance assessment, potential impact and management and mitigation sections based on this revised cultural assemblage.

# TABLE OF CONTENTS

---

<b>Executive summary</b>	<b>ES.1</b>
<b>1 Introduction</b>	<b>1</b>
1.1 Background and purpose of the report	1
1.2 Study area	4
1.3 Authorship	5
1.4 Limitations	5
<b>2 Project description</b>	<b>16</b>
2.1 The project (as exhibited)	16
2.2 The project (as amended)	17
<b>3 Aboriginal stakeholder consultation</b>	<b>20</b>
3.1 Key findings	20
3.2 Summary of EIS ACHAR consultation (August 2021–September 2023)	20
3.3 Consultation undertaken since submission of the EIS (September 2023–present)	23
<b>4 Additional field investigations</b>	<b>27</b>
4.1 Key findings	27
4.2 Archaeological survey	28
4.3 Arboriculturist assessment	72
4.4 Test excavations	75
<b>5 The archaeological resource</b>	<b>156</b>
5.1 Key findings	156
5.2 Summary of EIS ACHAR findings undertaken for the EIS	156
5.3 Updated assessment following additional field investigations	157
<b>6 Significance assessment</b>	<b>200</b>
6.1 General	200
6.2 Statement of significance	200
<b>7 Potential impacts</b>	<b>207</b>
7.1 Key findings	207
7.2 Avoidance and minimisation of impacts through design refinements	207
7.3 Project impacts	207
7.4 Aboriginal heritage impacts	208
7.5 Intergenerational loss/cumulative impacts	209

<b>8</b>	<b>Management and mitigation</b>	<b>236</b>
8.1	Key findings	236
8.2	Updated summary of findings and impacts	236
8.3	Post-approval requirements	237
8.4	Updated mitigation measures	238
	<b>References</b>	<b>243</b>

## Appendices

Appendix A	Advice on EIS – Heritage NSW	A.1
Appendix B	Aboriginal Heritage Management System (AHIMS) search results	B.1
Appendix C	Aboriginal stakeholder consultation	C.1
Appendix D	Field investigation	D.1
Appendix E	Post-approval requirements – updated guiding principles	E.1

## Tables

Table 1.1	Response to Heritage NSW comments on ACHA (DOC23/860572)	2
Table 2.1	Summary of key amendments and refinements to the exhibited project	17
Table 3.1	The three formal consultation processes undertaken for the EIS ACHAR	22
Table 3.2	Registered Aboriginal parties and involvement amended from Table 4.2 of the EIS ACHAR to reflect additional activities since the submission of the EIS. Activities shown in red reflect those associated with the addendum report.	24
Table 4.1	Aboriginal stakeholder representatives involved in the fieldwork as part of this addendum report	47
Table 4.2	Summary of field survey undertaken for this addendum report	53
Table 4.3	Overall field survey undertaken for the amended construction area by the EIS ACHAR and addendum report activities	60
Table 4.4	Identified Aboriginal objects and sites ( <i>n</i> ) by landform context	65
Table 4.5	Newly identified Aboriginal objects and sites ( <i>n</i> ) within/outside the amended construction area	66
Table 4.6	Summary of all identified Aboriginal objects and sites ( <i>n</i> ) within/outside the amended construction area based the EIS ACHAR and addendum report activities.	66
Table 4.7	Summary of the potential culturally modified trees validated as part of this addendum report	72
Table 4.8	Artefact density per m <sup>2</sup> by investigated creeklines	130
Table 4.9	Excavated artefacts (extrapolated /m <sup>2</sup> ) in relation to distance from water	131
Table 4.10	Excavated artefacts (extrapolated /m <sup>2</sup> ) in relation to distance from water, excluding Cockabutta Creek and Laheys Creek (see text for discussion)	131
Table 4.11	Excavated artefacts (extrapolated /m <sup>2</sup> ) in relation to distance from water at Laheys Creek, Sandy Creek and Tallawang Creek	132

Table 6.1	Significance of Aboriginal objects and/or sites identified within the construction area. Sites added or changed since the exhibition of the ACHAR are presented in bold.	202
Table 7.1	Summary of potential impact to Aboriginal objects and/or sites located within the construction area. Those values in red indicate sites that are committed to avoidance or impact minimisation in the EIS ACHAR and this addendum report. Sites added or changed since the exhibition of the EIS ACHAR are presented in bold.	211
Table 8.1	Management and mitigation measures for Aboriginal cultural heritage.	239
Table 8.2	AHIMS search results within the study area.	B.3
Table 8.3	AHIMS search results within the construction area.	B.6
Table D.1	Surface Aboriginal sites identified during the field survey and test excavations	D.3
Table D.2	Summary of proposed and excavated test pits	D.24

## Figures

Figure 1.1	Regional context	6
Figure 1.2	Local context	7
Figure 4.1	Summary of EIS ACHAR field survey and findings	29
Figure 4.2	Field survey transects and surveyed areas of the amended construction area	58
Figure 4.3	Total field survey coverage of amended construction area	63
Figure 4.4	Identified Aboriginal sites	71
Figure 4.5	Current location of 36-3-0626 and 36-3-0643 within the active mine	74
Figure 4.6	Summary of previous excavation effort	77
Figure 4.7	Test excavation program (planned and completed)	111
Figure 4.8	Test excavation results	138
Figure 4.9	Test excavation results per m <sup>2</sup>	147
Figure 5.1	All Aboriginal objects, sites and places identified within the amended construction area	164
Figure 5.2	The archaeological resource	182
Figure 7.1	Potential Aboriginal heritage impacts within the construction area	218
Figure B.1	Previously documented Aboriginal objects and sites within the AHIMS database	B.8

## Plates

Plate 4.1	Undulating grassy flats typical of SU 1, facing north	55
Plate 4.2	Flat valley terrain found in SU 2 with Wilpinjong coal mine infrastructure visible in the background, facing south-east	55
Plate 4.3	Gently undulating hills with exposed bedrock located in SU 3, facing south	55
Plate 4.4	Flat agricultural field typical of the level terrain in SU 4, facing east	55
Plate 4.5	The accessible areas in SU 5 included low hills surrounding cleared pastoral land, facing south-west	55
Plate 4.6	Example of isolated trees on low-lying hills typical of the previously cleared land in SU 6, facing west	55



Plate 4.7	Outskirts of remnant woodland commonly found in areas bordering pastoral fields in SU 7, facing east	56
Plate 4.8	View from the top of undulating hills typically found in SU 8, facing north	56
Plate 4.9	The crest of a moderately steep hill in SU 9 toward an incised gully, facing south-east	56
Plate 4.10	An eroded exposure in a grassy paddock surrounded by undulating hills in SU 10, facing west	56
Plate 4.11	Example of the undulating terrain in SU 11 with bedrock exposures in the foreground, facing south	56
Plate 4.12	Gentle undulating hills with wide grassy valleys typical of landscape in SU 12, facing north-east	56
Plate 4.13	Gently undulating terrain with bedrock exposures common in SU 13, facing west	57
Plate 4.14	Previously cleared grassy plains with remnant trees on low-lying hills typically recorded in SU 14, facing west	57
Plate 4.15	Low-lying undulating marshy terrain identified in SU 15, facing north	57
Plate 4.16	Communication infrastructure on the gently undulating flats in SU 16, facing north	57
Plate 4.17	SNI-AS71 site overview of flat cultivated paddock with sporadic trees along the fence line, facing north	67
Plate 4.18	SNI-AS71 example of artefacts located at the site. Chert multi-platform core pictured	67
Plate 4.19	SNI-AS80 landscape showing a large, cultivated paddock, facing south	67
Plate 4.20	SNI-AS80 example of quartz and mudstone flakes recorded at the site	67
Plate 4.21	SNI-AS91 site overview showing an extensively cleared agricultural field with vegetation visible on distant rolling hills, facing west	67
Plate 4.22	SNI-AS91 example of raw material types and colours of artefacts recorded at the site	67
Plate 4.23	SNI-AS91 example of quartz and quartzite flakes identified across the landscape	68
Plate 4.24	SNI-IF104 site overview of cleared grassy plain with remnant vegetation in the background, facing west	68
Plate 4.25	SNI-IF104 detail of potential grinding grooves on an isolated stone identified in a cleared paddock	68
Plate 4.26	SNI-CMT16 is a dead Eucalyptus tree that is surrounded by mostly cleared land, facing north	68
Plate 4.27	SNI-CMT16 detail of potential cultural scar	68
Plate 4.28	SNI-CMT19 features a leaning Eucalyptus tree in a cleared paddock with isolated clumps of trees to the north and east, facing south-east	68
Plate 4.29	SNI-CMT19 detail of potential cultural scar in the leaning side of the trunk	69
Plate 4.30	SNI-GG16 site overview showing the gentle undulation of the cleared grassy hill and distant fence line, facing north	69
Plate 4.31	SNI-GG16 detail of grinding grooves on exposed sandstone bedrock	69
Plate 4.32	SNI-GG17 was identified along the crest of a small hill on multiple bedrock faces, facing north	69
Plate 4.33	SNI-GG17 detail of grinding grooves on exposed bedrock	69
Plate 4.34	example of potential learning grooves identified by the RAPs at SNI-GG17	69

Plate 4.35	SNI-RS05, view from the rockshelter facing south from the dripline showing undulating terrain	70
Plate 4.36	SNI-RS05 site overview, showing the cross-bedded sandstone overhang, facing north	70
Plate 4.37	SNI-RS05 showing the expanded interior ceiling of the rockshelter and potential archaeological deposit, facing north	70
Plate 4.38	SNI-RS06 view from the rockshelter facing west from the dripline featuring the vegetated landscape of Goulburn River National Park	70
Plate 4.39	SNI-RS06 site overview of the sandstone overhang and inner crawl space, facing west	70
Plate 4.40	SNI-RS06 displaying the eroding roof of the overhang, shallow depth of the cavity and absence of potential archaeological deposit, facing north	70
Plate 4.41	Excavations at Browns Creek, facing west	133
Plate 4.42	Browns Creek, TP255 facing north, right frame showing the deeply incised creek corridor	133
Plate 4.43	Excavations at Cockabutta Creek, facing east	133
Plate 4.44	Cockabutta Creek, TP327 facing north, top frame showing eroded creekline	133
Plate 4.45	Excavations at Laheys Creek, facing east	133
Plate 4.46	Laheys Creek, TP108 facing north, showing wetland vegetation east of the creek corridor	133
Plate 4.47	Excavations at Prospect Creek, facing north-west	134
Plate 4.48	Prospect Creek, TP11 facing north, top frame showing drainage channel connected to the creek (tree line)	134
Plate 4.49	Excavations at Sandy Creek, facing north-west	134
Plate 4.50	Sandy Creek, TP33 facing north, top frame showing creek embankment	134
Plate 4.51	Excavations at Sportsmans Hollow Creek west, facing north-west	134
Plate 4.52	Sportsmans Hollow Creek west, TP427 facing north, top frame showing creekline	134
Plate 4.53	Excavations at Sportsmans Hollow Creek east, facing north-east	135
Plate 4.54	Sportsmans Hollow Creek east, TP471 facing north, left frame showing steep gully to creek	135
Plate 4.55	Excavations at Tallawang Creek south, facing east	135
Plate 4.56	Tallawang Creek south, TP221 facing north, top frame showing creekline	135
Plate 4.57	Excavations at Whites Creek, facing north-west	135
Plate 4.58	Whites Creek, TP281 facing north, right frame showing the steep creek banks	135
Plate 4.59	Sandy Creek, TP57 north profile, showing shallow loamy clays	136
Plate 4.60	Browns Creek, TP277 north profile, showing deeper fabric contrast soil profile	136
Plate 4.61	Cockabutta Creek, TP711 facing north	136
Plate 4.62	Sportsmans Hollow Creek west, TP395 facing north	136
Plate 4.63	Examples of backed artefacts (scrapers) in the assemblage (left to right ID542, 782, 200 and 402)	136
Plate 4.64	Examples of Bondi points, a blade (355, TP91) and Elourea (414, TP77) in the assemblage (left to right ID580, 616, 459, 68, 95, 355 and 414)	137

# 1 Introduction

## 1.1 Background and purpose of the report

The Energy Corporation of NSW (EnergyCo) is seeking approval for the construction and operation of new electricity transmission infrastructure and new energy hubs and switching stations that are required to connect energy generation and storage projects within the Central West Orana REZ to the existing electricity network (the project) (Chapter 2; Figure 1.1 and Figure 1.2).

The original Central-West Orana REZ declaration provided for an initial intended network capacity of three gigawatts. The NSW Government amended the REZ declaration in December 2023 to increase the intended network capacity to six gigawatts, which would allow for more renewable energy from solar, wind and storage projects to be distributed through the NSW transmission network.

As the existing transmission network in the Central-West Orana region is not capable of transferring the amount of electricity expected to be generated from new renewable energy generation and storage projects in the Central-West Orana REZ, the development of new transmission infrastructure is required to provide additional electricity transfer capacity in the region to connect these projects to the National Energy Market (NEM).

A State Significant Infrastructure (SSI) consent is required under Part 5 of the *Environmental Planning and Assessment Act 1979* (EP&A Act) for the project. An Environmental Impact Statement (EIS) has been prepared to support the development application required for the project (SSI- 48323210). An Aboriginal Cultural Heritage Assessment Report (hereafter EIS ACHAR) was prepared as part of the EIS (Technical Paper 5 to the EIS) and provided an assessment of the potential Aboriginal heritage impacts associated with the Project. The EIS was placed on public exhibition from 8 September 2023 until 8 November 2023.

This report represents an addendum to the EIS ACHAR to:

- provide information on additional field survey and test excavation undertaken following submission of the EIS to further supplement and refine the existing archaeological models and identified cultural assemblage
- provide information on additional field survey investigations undertaken for a series of proposed amendments and refinements to the project since submission of the EIS
- provide clarifications and additional information to answer comments made by Heritage NSW during the public exhibition of the EIS documentation (Appendix A); Heritage NSW acknowledged the amount of works undertaken, but sought further information or clarification of some of the Aboriginal consultation that extended across multiple years, any additional field survey and test excavation (portions of which were ongoing at the time of the EIS submission), further consideration of tentatively identified cultural materials, and additional information on avoidance and any post-approval management of cultural materials.

This report has been prepared to supplement the EIS ACHAR and to document information, context and further interpretation made as a result of the above tasks. This report should be considered to supplement, and not replace, the ACHAR, with information presented typically adding to previous archaeological and cultural data. However, Chapters 5–8 have included some refinements or amendments to data and content of the EIS ACHAR as a result of additional areas being investigated and further cultural materials being encountered. Typically such changes from the EIS ACHAR can be discerned through the use of the term ‘updated’ in the chapter or section headings.

Table 1.1 provides a summary of the Heritage NSW comments, and where they are addressed in this report.

**Table 1.1 Response to Heritage NSW comments on ACHA (DOC23/860572)**

Heritage NSW comment	Chapter or section where addressed
<p>The project SEARs specify that the EIS ACHAR should include consideration of associated transport route upgrades. Please confirm whether all transport route upgrades associated with the project area are included within the construction area assessed in the ACHAR. Should any areas not have been included in the ACHAR, please confirm if they will be subject to a separate assessment.</p>	<p>Figure 1.1 and Figure 1.2 present the project footprint considered as part of the EIS ACHAR and this report. This includes numerous proposed access tracks in the immediate proximity to the proposed development activities.</p> <p>EnergyCo are investigating a number of ‘port to REZ’ upgrades to the road network, however they are not required for the project and do not form part of the project.</p>
<p>It is understood that there are 39 Registered Aboriginal Parties (RAPs) for the project based on notification and registration processes conducted across three Local Government Areas (LGAs). In relation to this further information is required, as noted below:</p> <ul style="list-style-type: none"> <li>a) There are some discrepancies between the information included in Chapter 4 and what is provided in Appendix A, including the number of RAPs, the dates on which correspondence was received and sent, and the dates of newspaper advertisements. Please revise the information provided in Chapter 4 to correct any discrepancies and structure the description of consultation with reference to each of the identified consultation stages. For the first stage of consultation (that is up until the completion of registrations of interest), please separate the information provided by each LGA.</li> <li>b) Please clarify whether Heritage NSW and the relevant Local Aboriginal Land Councils (LALCs) were notified of the RAPs from the third consultation process (within the Upper Hunter LGA).</li> <li>c) Further information is required regarding the change of status of some of the RAPs from the Upper Hunter and the subsequent re-advertising approximately three months later. Please clarify the RAPs that were delisted and those that were re-registered, ensuring that they are included in Table 4.2.</li> </ul>	<p>Section 3.2</p>
<p>Section 4.3.4 of the EIS ACHAR notes extensive consultation between March 2022 and June 2023, however, there is limited consultation from the initial phase (September 2021) and June 2022, with a potential gap of greater than six months in consultation. Please provide additional context on the consultation undertaken in this period such as impact from Covid 19, noting that under our guidelines, breaks in consultation of over six months may not constitute continuous consultation.</p>	<p>Appendix A.1 of the EIS ACHAR provides a comprehensive consultation log associated with the project, and demonstrates continued consultation throughout the assessment process.</p> <p>There is a six month and one day gap in correspondence with <i>all</i> registered Aboriginal parties (RAPs) between 16 December 2021 and 17 June 2022, while the project was on hold, although conversations with individuals continued through this period. Further, additional notification processes to re-start the consultation process were undertaken after 17 June 2022 to account for this perceived gap.</p> <p>Section 3.2 provides further information.</p>
<p>The EIS ACHAR references the outcomes of a cultural values assessment (Appendix C) however, it has been redacted from the ACHAR. Please provide a copy of Appendix C for review.</p>	<p>The cultural values assessment report has been provided separately to Heritage NSW.</p>
<p>Section 6.3.2 of the EIS ACHAR specifies that none of the identified places of cultural value will be directly impacted by the project, however Map 11 of Figure 9.1 shows that the construction area extends into the area mapped as SNI-CS6. Please confirm whether direct impacts will occur to SNI-CS6 and, if so, please provide management and mitigation recommendations.</p>	<p>Section 5.3.5</p>

**Table 1.1 Response to Heritage NSW comments on ACHA (DOC23/860572)**

Heritage NSW comment	Chapter or section where addressed
<p>The EIS ACHAR notes that approximately 21% of the construction area was not surveyed, with these areas (as mapped in the ACHAR) to be surveyed if access becomes available. Please confirm the timeframe for the survey of the additional lands and if will be managed accordance with overarching management principles of the ACHAR.</p>	<p>Section 4.2</p>
<p>The EIS ACHAR is based on the grouping/ratification of individual site recordings as variable density artefact scatters and/or 'areas of past foci and activity'. Additionally, the EIS ACHAR identifies areas within 150 metres of key watercourses as being zones of sensitivity. Please provide a table that clearly shows which individual sites (both previously and newly recorded) have been 'ratified' into new sites or focus areas and correlate this information to show the relationship between recorded sites and zones of archaeological sensitivity.</p>	<p>A list of individual sites (both previously and newly recorded) which were ratified into the background scatter (SNI-BS1) is provided in Chapter 6 (see Table 6.1, note 5). No other cultural materials were combined or ratified in the ACHAR.</p> <p>Additional test excavations have been undertaken for areas of archaeological sensitivity (or potential archaeological deposits [PAD]) within 150 m of several creeklines and their individual identification is presented in Sections 4.4 and Chapter 5 of this report.</p>
<p>The EIS ACHAR records a range of sites that are identified with a status of 'tentative' that will be subject to harm from the project. The status of sites (as either Aboriginal cultural sites or not) should be confirmed, as proposed in Section 12.3 of the ACHAR. Please provide clarification of the status of these sites at the RTS stage.</p>	<p>Section 4.3</p>
<p>It is understood that the test excavation program was focused on a limited number of locations due to the uncertainties around specific impact locations and variability in final project design. Given the limited extent of test excavation and the fact that test excavations targeted landforms associated with key watercourses or other features, please explain the basis for extrapolating the results of test excavation to assess the entirety of the construction area as comprising low density artefact scatter. The response should consider the variability in landforms across the construction area and the site distribution data presented in the ACHAR.</p>	<p>Section 4.4 and 5</p>
<p>Please provide further information on whether blasting will be undertaken as part of the construction methodology in proximity to identified rockshelters and grinding groove sites. Where blasting will or may occur, further consideration of the indirect impacts to these sites from blasting (such as vibration) must be provided. This is particularly relevant to the sites located in proximity to the Merotherie Energy Hub.</p>	<p>Avoidance and monitoring measures related to proposed blasting are addressed in Appendix E as part of a wide-ranging number of guiding principles related to management of Aboriginal cultural heritage within the amended construction area.</p>
<p>The EIS ACHAR states that 'the current and proposed impacts of the project and associated material culture loss, can be considered to have significant benefits.' Please clarify what is meant by benefit and provide context to this statement, as Heritage NSW is not able to support this conclusion based on the information provided.</p>	<p>This statement is taken out of context and relates to a number of positive outcomes from the project to the local Aboriginal community within a section focussed on an acknowledged cumulative impact to cultural materials that would occur from the project. This statement itself is explained in detail in Section 11.5 of the ACHAR. We have further revised a statement of cumulative impact in Chapter 7 of this report.</p>

**Table 1.1 Response to Heritage NSW comments on ACHA (DOC23/860572)**

Heritage NSW comment	Chapter or section where addressed
<p>Recommendation AH2 specifies that options to avoid harm to eight rockshelters, two sets of grinding grooves, one potentially culturally modified tree, two high density stone artefact scatters and the sensitive zones within 150 m of key watercourse will be investigated. To ensure certainty in evaluating the level of harm associated with the project, Heritage NSW requests further information on whether harm to these sites will be avoided. This information should be provided at the RTS stage and should include information on how harm will be avoided or further detail on how this harm will be mitigated.</p>	<p>Guiding principles of avoidance and/or impact minimalisation to cultural materials, which includes potential methods, are presented in Appendix F of the EIS ACHAR and updated here in Appendix E. Mitigation measures are also outlined.</p> <p>Additional site specific avoidance is provided for key sites in Chapter 8 and Appendix E.</p>
<p>Recommendation AH3 specifies that on-country meetings should be conducted to assess potential view-line impacts from the project to identified areas of cultural value (being SNI-CS4-CS6 and two travel routes) and management of any such impacts. Please clarify if these meetings have been completed and provide the outcomes. Alternatively, if these meetings have not yet occurred, please provide this information at the RTS stage.</p>	<p>To be completed following project approval if granted.</p>
<p>The Aboriginal Heritage Information Management System (AHIMS) searches provided are over 12 months old. Please provide evidence of an updated AHIMS search for the construction area and confirm that there are no additional sites recorded within or immediately adjacent to the construction area.</p>	<p>Updated search results and discussion is provided in Appendix B of this report. Revised AHIMS results are used in the body of this report.</p>
<p>Based on a review of AHIMS, sites identified during the EIS ACHAR have not been registered on AHIMS. Please provide a table listing sites by name, AHIMS ID and site type for ease of comparison, noting that sites still subject to clarification (as referenced in point 15 above) should not be listed on AHIMS until their status as a site is confirmed.</p>	<p>This is provided in Table 6.1 and Table 7.1 of this report.</p>

## 1.2 Study area

The project is located in the Central-West Orana region of NSW within the Warrumbungle, Mid-Western Regional, Dubbo Regional and Upper Hunter Local Government Areas (LGAs) and extends north to south from Coolah to Wollar and east to west from Cassilis to Goolma. The location of the project is shown in Figure 1.1 and Figure 1.2.

This assessment refers to two aspects of the project: the study area and the construction area (see Section 1.2.1). The study area refers to a general region around the project that is used to allow environmental constraints investigations to be completed in order to inform refinement of the design of the project, including consideration of avoiding and minimising impacts to Aboriginal heritage. The construction area reflects a corridor that will be directly impacted by the project.

Amendments and refinements of the construction area have occurred since publication of the EIS ACHAR as part of the exhibition of the EIS (see Chapter 2). These are shown in Figure 1.1 and Figure 1.2, and with the ‘exhibited project’ and ‘amended project’ referred to throughout.

### 1.2.1 Project terminology

The following terms are used throughout this report to define the various components of the project:

- Access roads: permanent access roads to switching stations and energy hubs.
- Access tracks: temporary and permanent access tracks to transmission lines.

- Amended construction area: the area that would be directly impacted by the construction of the amended project, including (but not limited to) transmission towers and lines, brake and winch sites, access roads to the switching stations and energy hubs, access tracks, energy hubs, switching stations, communications infrastructure, workforce accommodation camps, construction compounds, laydown and staging areas.
- Amended project: the project as described in the EIS for the exhibited project as amended by the Amendment Report (inclusive of the proposed amendments, refinements and clarifications to the exhibited project).
- Exhibited construction area: the area that would be directly impacted by the construction of the exhibited project, including (but not limited to) transmission towers and lines, brake and winch sites, access roads to the switching stations and energy hubs, access tracks, energy hubs, switching stations, communications infrastructure, workforce accommodation camps, construction compounds, laydown and staging areas.
- Exhibited project: the project as described in the publicly exhibited EIS.
- Field survey investigation area: an amalgamated area combining the exhibited and amended construction areas, where field investigations were conducted as the project was refined and amended.
- Study area: a general region extending beyond the construction area, and which is used to obtain information and data to inform the potential for cultural materials to be present within the construction area. The study area is variable in size with different activities adopting different scales (e.g. consultation initially considering Local Government Areas in contrast to AHIMS database searches generally within 5 km of the construction area), but in general captures an area from Dubbo and Gilgandra in the west, Mudgee in the south, Bylong in the east, and Coolah in the north.
- Substation: a facility used to increase or decrease voltages between incoming and outgoing lines (e.g. 330 kV to 500 kV).
- Switching station: a facility used to connect two or more distinct transmission lines of the same designated voltage.

### 1.3 Authorship

This report was prepared by:

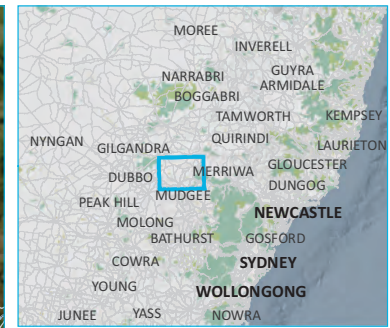
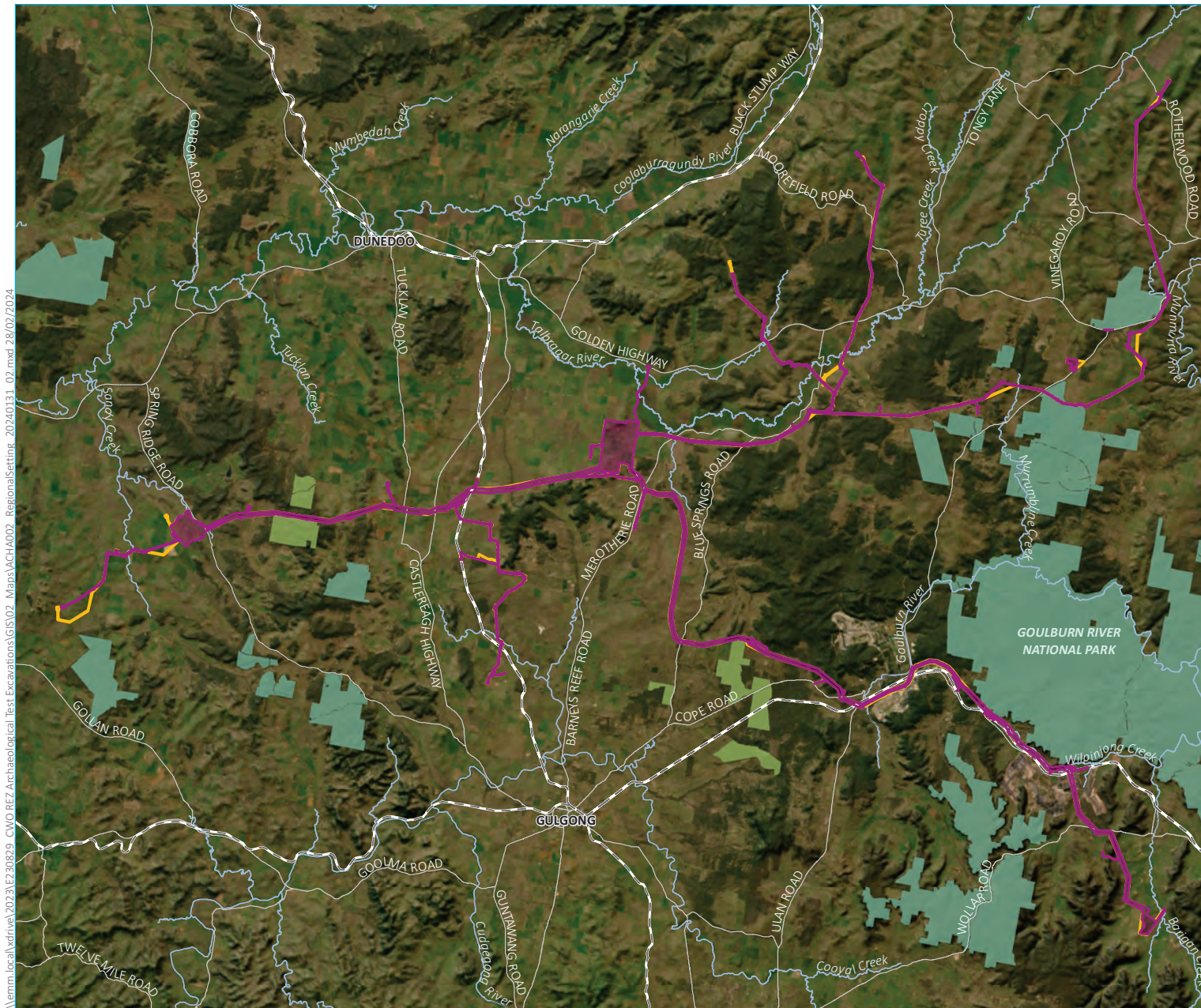
- Georgia Burnett (EMM Senior Archaeologist)
- Courtney Culley (EMM Archaeologist).

This report was reviewed by:

- Dr Alan Williams (EMM Associate Director/Technical Lead – Aboriginal Heritage).

### 1.4 Limitations

This report is based on existing and publicly available environmental and archaeological information and reports about the project area. The background research did not include any independent verification of the results and interpretations of externally sourced existing reports (except where the ground-truthing was undertaken). The report further makes archaeological predictions based on these existing data and targeted ground-truthing, and which may contain errors depending on the accuracy of these third-party studies and the extent of ground-truthing investigations.



- KEY**
- Amended construction area
  - Exhibited construction area
- Existing environment**
- Rail line
  - Major road
  - Named watercourse
  - NPWS reserve
  - State forest
- INSET KEY**
- Major road
  - NPWS reserve
  - State forest


Regional setting

Central West Orana Renewable Energy Zone transmission Aboriginal Cultural Heritage Assessment addendum  
Figure 1.1

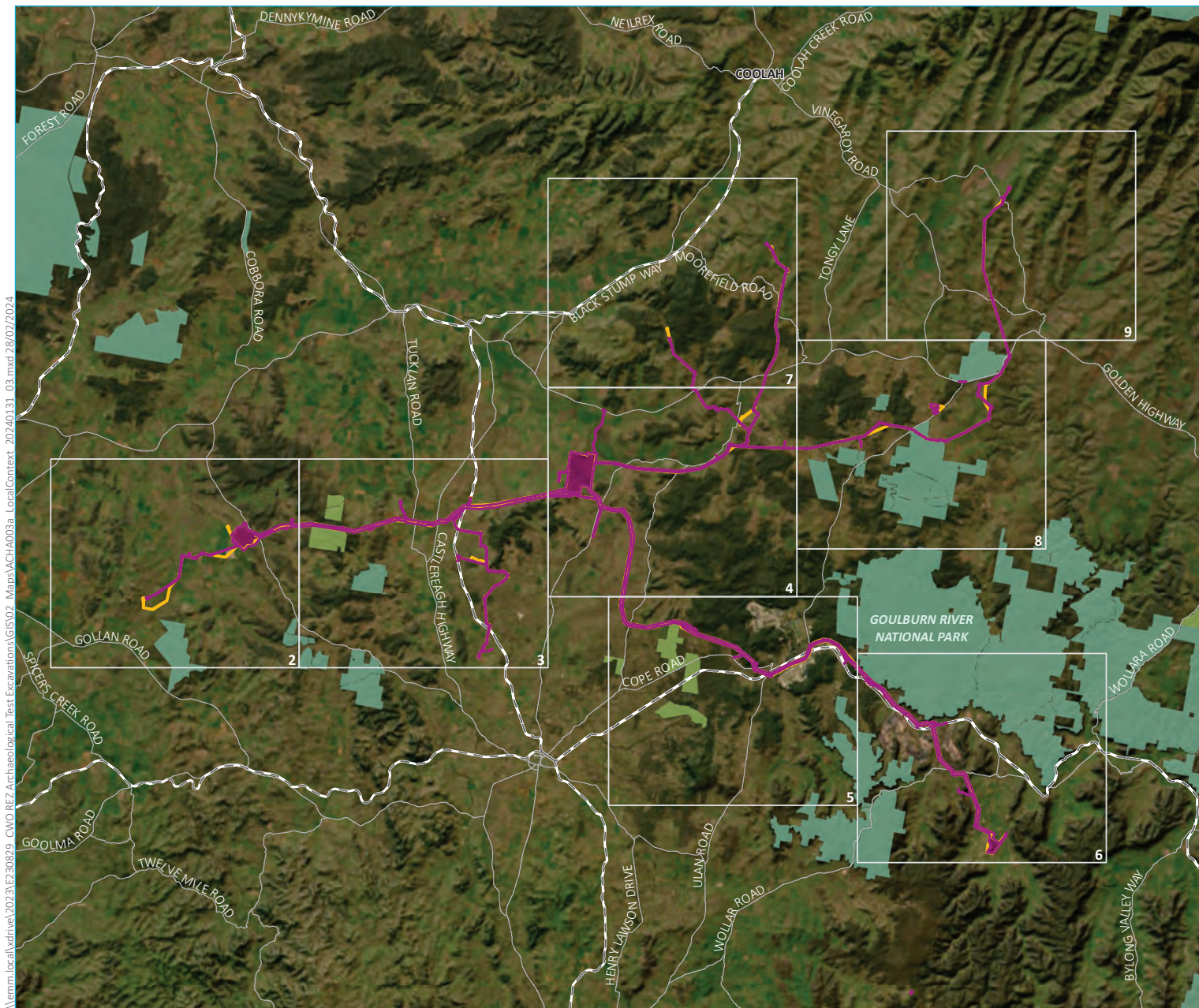


\\erm\local\vrivel\2023\EP30859\_CWO\_REZ\_Archaeological\_Test\_Excavations\GIS\02\_Mapst\ACHA002\_RegionalSetting\_20240131\_02.mxd 28/07/2024

Source: EMM (2024); EnergyCo (2024); WSP (2024); ABS (2021); DFSI (2017, 2020); ESRI (2024); GA (2011)








- KEY**
- Amended construction area
  - Exhibited construction area
  - Existing environment
  - Rail line
  - Major road
  - NPWS reserve
  - State forest

V:\emv\local\2023\1E230829\_CWO REZ Archaeological Test Excavations\GIS\02\_Maps\ACHA003a\_LocalContext\_20240131\_03.mxd 28/02/2024

Source: EMM (2024); EnergyCo (2024); WSP (2024); DCSSS (2023); ESRI (2023); GA (2009)

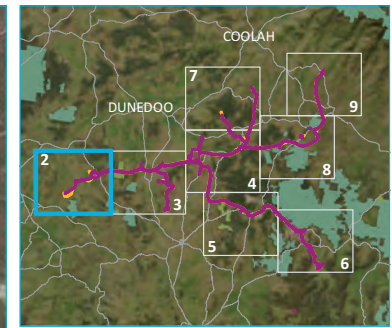
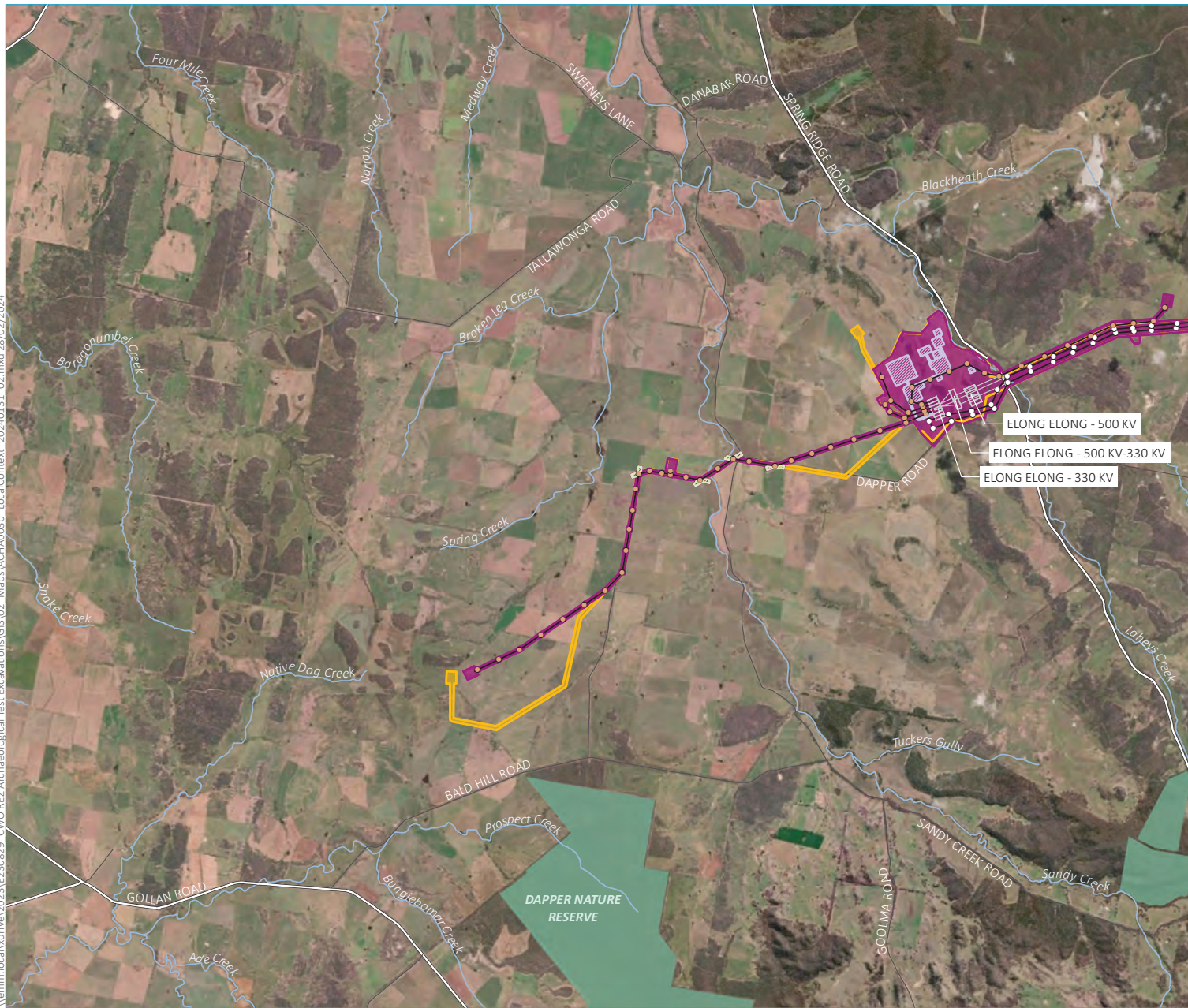


Local context  
Map 1 of 9

Central West Orana Renewable  
Energy Zone transmission  
Aboriginal Cultural Heritage  
Assessment addendum  
Figure 1.2



\\erm\local\drive\2023\EP308259\_CIVO\_REZ\_Archaeological\_Test\_Excavations\GIS\02\_Maps\ACHA003b\_LocalContext\_20240131\_02.mxd 28/02/2024




- KEY**
- Amended construction area
  - Exhibited construction area
  - Proposed tower location
    - 330 kV
    - 500 kV
  - Project element
    - Overhead powerline
    - Substation design
    - Break and winch site
    - Construction compound
  - Existing environment
    - Major road
    - Minor road
    - Named watercourse
    - NPWS reserve

Local context  
Map 2 of 9

Central West Orana Renewable  
Energy Zone transmission  
Aboriginal Cultural Heritage  
Assessment addendum  
Figure 1.2



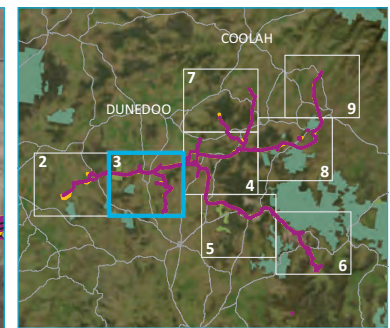

Source: EMM (2024); EnergyCo (2024); WSP (2024); DCSSS (2023); ESRI (2023); GA (2009)





Vermin.local\vrivel\2023\EP30829-CWO-REZ-Archaeological-Test-Excavations\GIS\02-Maps\ACHA003b-LocalContext-20240131-02.mxd 28/02/2024

Source: EMM (2024); EnergyCo (2024); WSP (2024); DCSST (2023); ESRI (2023); GA (2009)

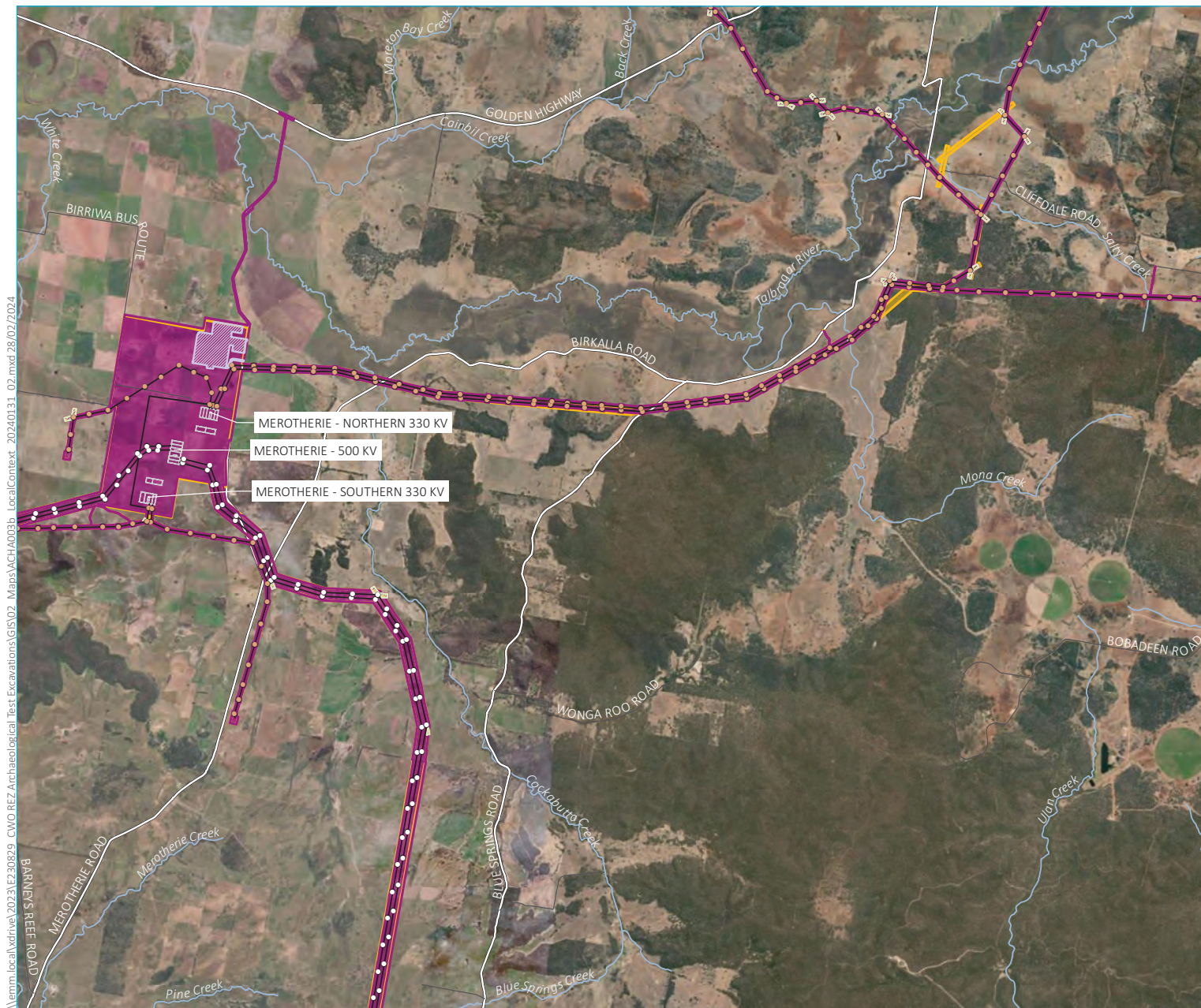


- KEY**
- Amended construction area
  - Exhibited construction area
  - Proposed tower location
    - 330 kV
    - 500 kV
  - Project element
    - Overhead powerline
    - Break and winch site
  - Existing environment
    - Major road
    - Minor road
    - Named watercourse
    - NPWS reserve
    - State forest

Local context  
Map 3 of 9

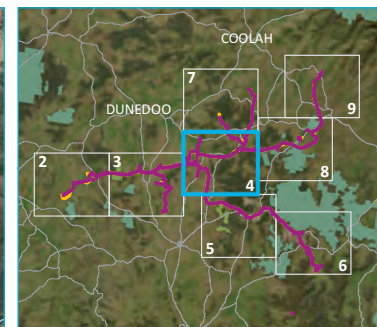
Central West Orana Renewable  
Energy Zone transmission  
Aboriginal Cultural Heritage  
Assessment addendum  
Figure 1.2





Ver:\local\wdrivel\2023\EP230829 - CWO REZ Archaeological Test Excavations\GIS\02 - Maps\ACHA003b - LocalContext - 20240131 - 02.mxd 28/02/2024

Source: EMM (2024); EnergyCo (2024); WSP (2024); DCSSS (2023); ESRI (2023); GA (2009)



- KEY**
- Amended construction area
  - Exhibited construction area
  - Proposed tower location
    - 330 kV
    - 500 kV
  - Project element
    - Overhead powerline
    - Substation design
    - Break and winch site
    - Construction compound
  - Existing environment
    - Major road
    - Minor road
    - Named watercourse

Local context  
Map 4 of 9

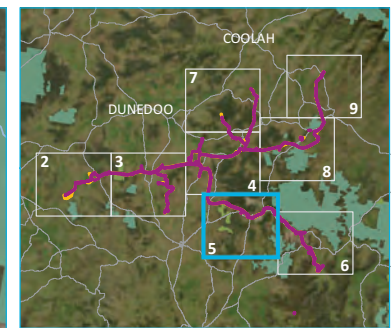
Central West Orana Renewable  
Energy Zone transmission  
Aboriginal Cultural Heritage  
Assessment addendum  
Figure 1.2





\\erm\local\wdrivel\2023\1E230829\_CWO REZ Archaeological Test Excavations\GIS\02\_Maps\ACHA003b\_LocalContext\_20240131\_02.mxd 28/02/2024


Source: EMM (2024); EnergyCo (2024); WSP (2024); DCSSS (2023); ESRI (2023); GA (2009)



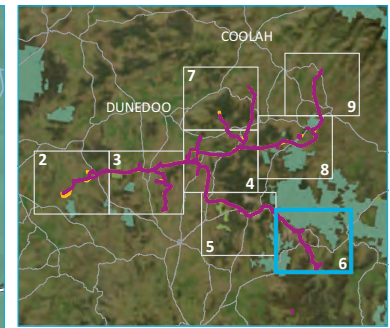
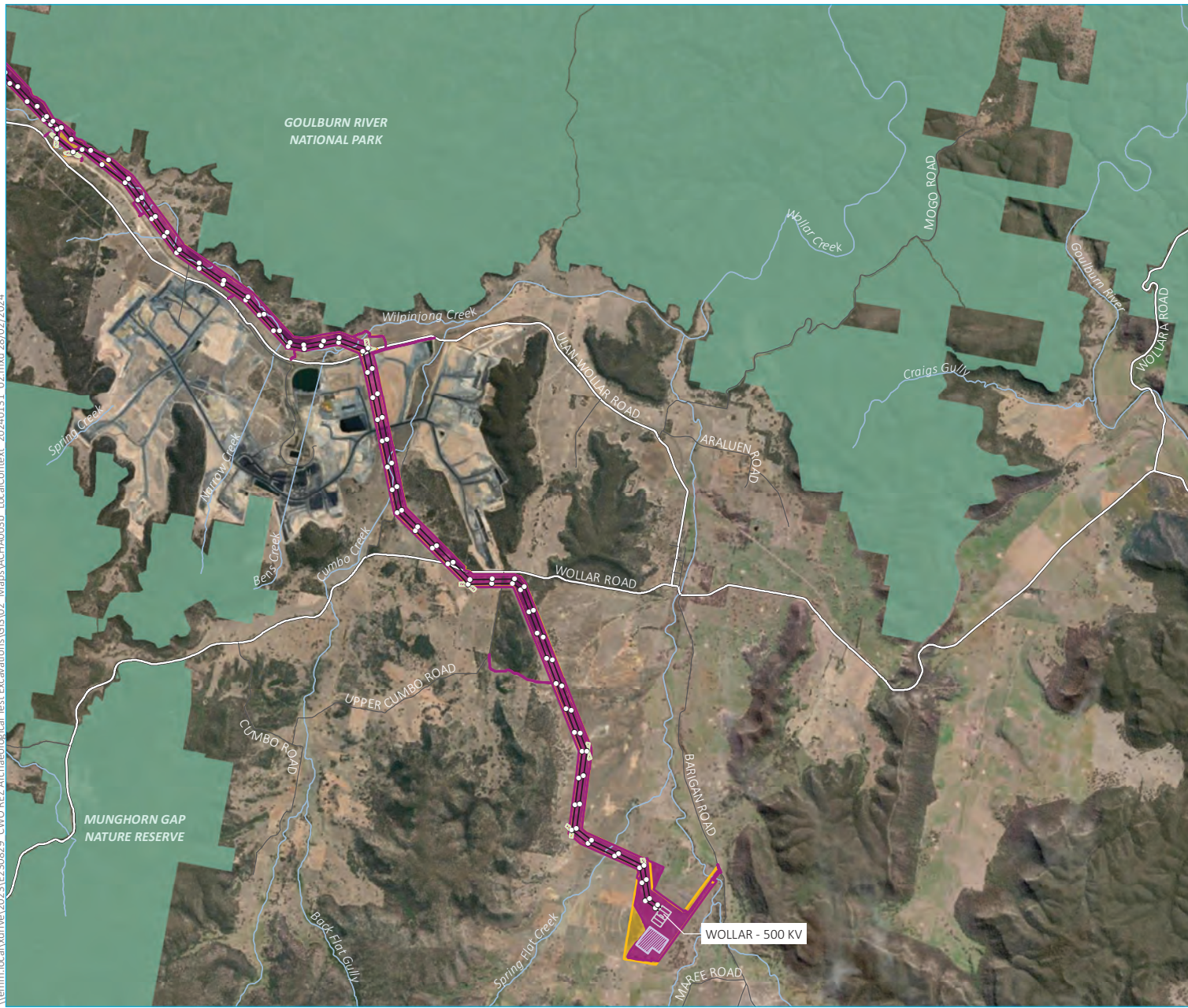
- KEY**
- Amended construction area
  - Exhibited construction area
  - Proposed tower location
  - 500 kV
  - Project element
  - Overhead powerline
  - Break and winch site
  - Existing environment
  - Major road
  - Minor road
  - Named watercourse
  - NPWS reserve
  - State forest

Local context  
Map 5 of 9

Central West Orana Renewable  
Energy Zone transmission  
Aboriginal Cultural Heritage  
Assessment addendum  
Figure 1.2



\\erm.local\drive\2023\1E230829\_CWO REZ Archaeological Test Excavations\GIS\02\_Maps\ACHA003b\_LocalContext\_20240131\_02.mxd 28/02/2024




- KEY**
- Amended construction area
  - Exhibited construction area
  - Proposed tower location
  - 500 kV
  - Project element**
  - Overhead powerline
  - Substation design
  - Break and winch site
  - Construction compound
  - Existing environment**
  - Major road
  - Minor road
  - Named watercourse
  - NPWS reserve

Local context  
Map 6 of 9

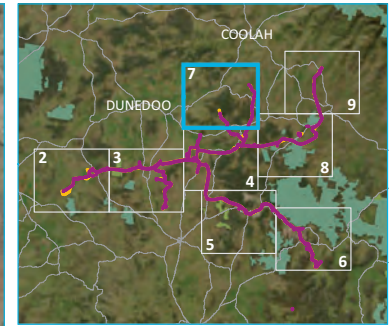
Central West Orana Renewable  
Energy Zone transmission  
Aboriginal Cultural Heritage  
Assessment addendum  
Figure 1.2



Source: EMM (2024); EnergyCo (2024); WSP (2024); DCSSS (2023); ESRI (2023); GA (2009)



\\erm.local\vr\rel\2023\EP230829\_CWO REZ Archaeological Test Excavations\GIS\02\_Maps\ACHA003b\_LocalContext\_20240131\_02.mxd 28/02/2024




- KEY**
- Amended construction area
  - Exhibited construction area
  - Proposed tower location
  - 330 kV
  - Project element**
  - Overhead powerline
  - Break and winch site
  - Existing environment**
  - Major road
  - Minor road
  - Named watercourse

Local context  
Map 7 of 9

Central West Orana Renewable  
Energy Zone transmission  
Aboriginal Cultural Heritage  
Assessment addendum  
Figure 1.2



Source: EMM (2024); EnergyCo (2024); WSP (2024); DCSSS (2023); ESRI (2023); GA (2009)



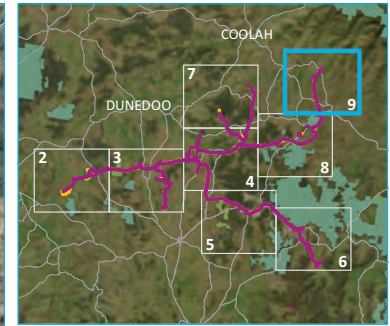




\\erm\local\drive\2023\EP30829\_CWO REZ Archaeological Test Excavations\GIS\02\_Map\ACHA003b\_LocalContext\_20240131\_02.mxd 28/02/2024




Source: EMM (2024); EnergyCo (2024); WSP (2024); DCSSS (2023); ESRI (2023); GA (2009)



- KEY**
- Amended construction area
  - Exhibited construction area
  - Proposed tower location
  - 330 kV
  - Project element
  - Overhead powerline
  - Break and winch site
  - Existing environment
  - Major road
  - Minor road
  - Named watercourse
  - NPWS reserve

Local context  
Map 9 of 9

Central West Orana Renewable  
Energy Zone transmission  
Aboriginal Cultural Heritage  
Assessment addendum  
Figure 1.2



## 2 Project description

This chapter provides an overview of the project and proposed amendments and refinements that have occurred since public exhibition of the EIS between September and November 2023.

### 2.1 The project (as exhibited)

The project as described in the publicly exhibited EIS (hereafter referred to as the 'exhibited project') included the following features:

- a new switching station (the New Wollar Switching Station), located at Wollar to connect the project to the existing 500 kilovolts (kV) transmission network
- around 90 kilometres of twin double circuit 500 kV transmission lines and associated infrastructure to connect the two energy hubs to the existing NSW transmission network via the New Wollar Switching Station
- energy hubs at Merotherie and Elong Elong (including a potential battery storage option at the Merotherie Energy Hub) to connect renewable energy generation projects within the Central West Orana REZ to the 500 kV network infrastructure
- around 150 kilometres of single circuit, double circuit and twin double circuit 330 kV transmission lines, to connect renewable energy generation projects within the Central-West Orana REZ to the two energy hubs
- thirteen switching stations along the 330 kV network infrastructure at Cassilis, Coolah, Leadville, Merotherie, Tallawang, Dunedoo, Cobbora and Goolma, to transfer the energy generated from the renewable energy generation projects within the Central-West Orana REZ onto the project's 330 kV network infrastructure
- underground fibre optic communication cables along the 330 kV and 500 kV transmission lines between the energy hubs and switching stations
- construction of microwave repeater sites at locations along the alignment, as well as off the alignment at Botobolar, to provide a communications link between the project and the existing electricity transmission and distribution network
- a maintenance facility within the Merotherie Energy Hub to support the operational requirements of the project
- establishment of new, and upgrade of existing access tracks for transmission lines, energy hubs, switching stations and other ancillary works areas within the construction area (such as temporary waterway crossings, laydown and staging areas, earthwork material sites with crushing, grinding and screening plants, concrete batching plants, brake/winch sites, site offices and workforce accommodation camps)
- property adjustment works to facilitate access to the transmission lines and switching stations. These works include the relocation of existing infrastructure on properties that are impacted by the project

- utility adjustments required for the construction of the transmission network infrastructure, along with other adjustments to existing communications, water and wastewater utilities; this would include adjustments to existing Transgrid and Essential Energy transmission infrastructure (includes adjustments to Transgrid’s 500 kV transmission lines 5A3 (Bayswater to Mount Piper) and 5A5 (Wollar to Mount Piper) to provide a connection to the existing NSW transmission network, including new transmission line towers along the Transgrid network along the frontage of the New Wollar Switching Station, and other locations where there is an interface with Transgrid’s network).

## 2.2 The project (as amended)

In response to community, government and stakeholder engagement, consideration of submissions received during EIS exhibition, and ongoing development of the design and construction methodology for the project, EnergyCo is proposing a number of amendments and refinements to the exhibited project. The amendments and refinements to the exhibited project also confirm certain elements of the project that were highlighted as options or opportunities in the EIS.

The proposed amendments to the project as described in the EIS (inclusive of the proposed alignment and other refinements and clarification to the exhibited project) are collectively referred to in this addendum report as the ‘amended project’.

The key proposed amendments and refinements of the amended project in comparison to the exhibited project are summarised in Table 2.1 and presented in Figure 1.1 and Figure 1.2. It is noted that the table only includes features of the exhibited project that are subject to amendment or refinement as part of the Amendment Report.

Further information about the proposed amendments and refinements is provided in Chapter 3 of the Amendment Report. A detailed description and updated maps of the amended project are provided in Appendix A (Updated Project description) and Appendix B (Updated project description mapping) of the Amendment Report, respectively.

**Table 2.1 Summary of key amendments and refinements to the exhibited project**

Project feature	Summary of exhibited project	Summary of amendment/refinement
Construction area	The area identified in the exhibited project that would be directly impacted by the construction of the project, including (but not limited to) transmission towers and lines, brake and winch sites, access roads to the switching stations and energy hubs, access tracks, energy hubs, switching stations, communications infrastructure, workforce accommodation camps, construction compounds, laydown and staging areas.	Changes to the construction area are proposed due to changes to the exhibited project alignment, and the provision of additional project components, including a 330 kV switching station and associated transmission line, microwave repeater sites, access tracks and brake and winch sites.
Operation area	The area identified for the exhibited project that would be occupied by permanent components of the project and/or maintained, including transmission line easements, transmission lines and towers, energy hubs, switching stations, communications infrastructure, access roads to the switching stations and energy hubs, maintenance facilities and permanent access tracks to the easements.	Changes to the operation area are proposed due to changes to the exhibited project alignment, and the provision of additional project components, including a 330 kV switching station and associated transmission line, microwave repeater sites and access tracks.

**Table 2.1 Summary of key amendments and refinements to the exhibited project**

Project feature	Summary of exhibited project	Summary of amendment/refinement
500 kV and 330 kV transmission line alignments	<ul style="list-style-type: none"> <li>A new switching station (the New Wollar Switching Station), located at Wollar to connect the project to the existing 500 kV transmission network</li> <li>Around 90 kilometres of twin double circuit 500 kV transmission lines and associated infrastructure to connect two energy hubs to the existing NSW transmission network via the New Wollar Switching Station</li> <li>Energy hubs at Merotherie and Elong Elong (including a potential battery storage option at the Merotherie Energy Hub) to connect renewable energy generation projects within the Central-West Orana REZ to the 500 kV network infrastructure</li> <li>Around 150 kilometres of single circuit, double circuit and twin double circuit 330 kV transmission lines, to connect renewable energy generation projects within the Central-West Orana REZ to the two energy hubs.</li> </ul>	<p>As per the exhibited project with the following changes:</p> <ul style="list-style-type: none"> <li>changes to the 500 kV and 330 kV transmission line alignments (as detailed in the Amendment Report)</li> <li>removal of potential battery storage option at the Merotherie Energy Hub.</li> </ul>
Switching stations	<ul style="list-style-type: none"> <li>Thirteen switching stations along the 330 kV network infrastructure.</li> </ul>	<ul style="list-style-type: none"> <li>Fourteen switching along the 330 kV network infrastructure, which includes relocation five 330 kV switching stations and provision of an additional 330 kV switching station.</li> </ul>
Communication cables	<ul style="list-style-type: none"> <li>Underground fibre optic communication cables along the 330 kV and 500 kV transmission lines between the energy hubs and switching stations.</li> </ul>	<ul style="list-style-type: none"> <li>Underground fibre optic communication cables along the amended alignments for the 330 kV and 500 kV transmission lines between the energy hubs and switching stations.</li> </ul>
microwave repeater sites	<ul style="list-style-type: none"> <li>Construction of microwave repeater sites at locations along the alignment, as well as off the alignment at Botobolar, to provide a communications link between the project and the existing electricity transmission and distribution network.</li> </ul>	<ul style="list-style-type: none"> <li>A new antenna pole or tower would be established at an existing microwave repeater site at Botobolar, as described in the exhibited project.</li> <li>The new microwave repeater site along the 500 kV New Wollar Switching Station—Merotherie Energy Hub connection, as described in the exhibited project, would be provided along the southern side of the 500 kV transmission line easement, just east of Blue Springs Road, Cope.</li> <li>Additional communications microwave equipment (microwave antennas) is also proposed at two existing microwave repeater sites outside of the operation area, at Baldy Peak in Kandos and Magpie Hill in Galambine.</li> </ul>

**Table 2.1 Summary of key amendments and refinements to the exhibited project**

Project feature	Summary of exhibited project	Summary of amendment/refinement
Construction methods and facilities	<ul style="list-style-type: none"> <li>Construction compounds to support the construction of the project would be located at:               <ul style="list-style-type: none"> <li>New Wollar Switching Station.</li> <li>Merotherie Energy Hub.</li> <li>Elong Elong Energy Hub.</li> </ul> </li> </ul>	<ul style="list-style-type: none"> <li>It is proposed to provide a satellite construction compound at the Neeleys Lane workforce accommodation camp, within the construction area of the exhibited project. The construction compound would include materials storage and laydown facilities.</li> <li>An additional crushing, grinding and screening plant is proposed at switching station M1.</li> </ul>
Access roads and access tracks	<ul style="list-style-type: none"> <li>Establishment of new, and upgrade of existing access tracks for transmission lines, energy hubs, switching stations and other ancillary works areas within the construction area (such as temporary waterway crossings, laydown and staging areas, earthwork material sites with crushing, grinding and screening plants, concrete batching plants, brake/winch sites, site offices and workforce accommodation camps).</li> </ul>	<ul style="list-style-type: none"> <li>Minor changes are proposed to the alignment of access roads to the energy hubs, New Wollar Switching Station and switching station E2.</li> <li>Minor changes to the alignments of access tracks and additional access tracks (some of which are existing access tracks) are proposed at various locations.</li> </ul>
Property adjustments	<ul style="list-style-type: none"> <li>Property adjustment works to facilitate access to the transmission lines and switching stations. These works include the relocation of existing infrastructure on properties that are impacted by the project.</li> </ul>	<ul style="list-style-type: none"> <li>Property adjustment works to facilitate access to the transmission lines and switching stations due to changes to the exhibited project alignment. These works include the relocation of existing infrastructure on properties that are impacted by the amended project.</li> </ul>
Local road and intersection upgrades	<p>The following road and intersection upgrades are required to ensure safe access to construction sites and the movement of oversize and overmass (OSOM) equipment for the project:</p> <ul style="list-style-type: none"> <li>Merotherie Road.</li> <li>Spring Ridge Road.</li> <li>Spring Ridge Road/Dapper Road intersection.</li> <li>Golden Highway/Spring Ridge Road intersection.</li> <li>Neeleys Lane/Ulan Road intersection.</li> <li>Golden Highway/Ulan Road intersection.</li> <li>Merotherie Energy Hub Access Road/Merotherie Road intersection.</li> <li>Merotherie Road/Golden Highway intersection.</li> </ul> <p>The EIS further noted that EnergyCo may assess and determine the above local road, bridge and intersection upgrades under Division 5.1 of the EP&amp;A Act to allow these time critical works to be determined and commence construction prior to the determination of the CSSI application</p>	<p>Refinements to the local road, bridge and intersection upgrades, including:</p> <ul style="list-style-type: none"> <li>Minor changes to the extent and/or alignment of the local road, bridge and intersection upgrades, including (but not limited to):               <ul style="list-style-type: none"> <li>installing a new bridge on Merotherie Road at its crossing of the Talbragar River to replace the existing crossing</li> <li>installing a new bridge on Spring Ridge Road at its crossing of Laheys Creek to replace the existing causeway</li> <li>upgrading drainage infrastructure</li> </ul> </li> <li>Additional works, including:               <ul style="list-style-type: none"> <li>upgrading Neeleys Lane from the Neeleys Lane / Ulan Road intersection to the entrance of the Neeleys Lane workforce accommodation camp</li> </ul> </li> </ul> <p>EnergyCo no longer intends to assess and determine these local road, bridge and intersection works under Division 5.1 of the EP&amp;A Act, and would determine these works as part of the CSSI application</p>

## 3 Aboriginal stakeholder consultation

### 3.1 Key findings

- Aboriginal consultation for the project has been extensive from August 2021–present. A single gap of just over six months (183 days) occurred during the transition of the project from Transgrid to EnergyCo in early 2022. This gap was addressed through re-notification of the project in June 2022, and consultation has remained ongoing since that time.
- Additional information on the consultation process, including multiple notification and information stages between mid-2021 to present, has been provided. This includes the management of the Upper Hunter LGA, within which the project substantively changed during 2021 and 2022, and resulting in the removal and subsequent re-inclusion of Aboriginal individuals and/or organisations during the EIS ACHAR process.
- Since the finalisation of the EIS ACHAR and the exhibition of the EIS, consultation has remained ongoing with a further 80 interactions having occurred between September 2023 and present. When incorporating the EIS ACHAR process, this amounts to over 570 interactions with Aboriginal individuals and/or organisations on the project since August 2021, and ~740 person days of on-site participation.

### 3.2 Summary of EIS ACHAR consultation (August 2021–September 2023)

The following provides a summary of key activities and/or findings of the consultation activities completed as part of the original EIS ACHAR up to the completion of the EIS ACHAR and submission of the EIS:

- The consultation activities completed as part of this EIS ACHAR were undertaken in accordance with the *Aboriginal Cultural Heritage Consultation Requirements for Proponents 2010* (DECCW 2010), as well as additional project-specific communication strategies to promote transparent and frequent two-way dialogue between the Aboriginal community and the Project. These latter activities included several Aboriginal focus group meetings (face-to-face) throughout the assessment process, a cultural values mapping investigation with Elders and key-knowledge-holders, and extensive on-site field investigations.
- Consultation with Heritage NSW conformed with the *Aboriginal Cultural Heritage Consultation Requirements for Proponents 2010* (DECCW 2010) and included provision of information on registered Aboriginal parties (RAPs), and notification of the various field survey and excavation activities associated with the project. Due to the changing nature of the project, multiple notification and information phases were implemented as part of the EIS ACHAR from August 2021–June 2023. Several informal discussions with Heritage NSW were also undertaken primarily in relation to the scope and extent of the field investigations.
- Throughout the development of the project and progression of this ACHAR, EMM and EnergyCo have been liaising with 39 RAP organisations and/or individuals since its inception in August 2021. These have been identified through the formal notification as part of the Heritage NSW consultation requirements. The RAPs include locally based Wiradjuri and/or Gomeroi individuals and/or organisations based primarily in Orange, Dubbo, Wellington and Gunnedah, as well as the broader Aboriginal community with an interest in cultural heritage management.

- Opportunity for Aboriginal involvement in consultation for the Project was provided throughout the ACHAR, including: i) attendance at four face-to-face meetings during key phases of the project; ii) participation in a 12-week field survey of the construction area; iii) participation in a 6-week archaeological test excavation of the construction area; and iv) participation for key knowledge-holders to undertake interviews with a highly experienced anthropologist to discuss cultural values. Ultimately, over 490 interactions have been undertaken with the RAPs across these opportunities and included some 480 person days of on-site activities.
- Discussions with the RAPs have been extensive and wide-ranging over the 20-month ACHA process. Feedback on the project and ACHA activities has generally focussed on who speaks for Country, the tangible sites and places identified, with a strong knowledge of numerous renewable energy projects around the construction area, targeted discussion around key sites including rockshelters and grinding grooves identified as part of the field investigation, and mitigation measures. These are all acknowledged in the ACHA in Section 8.4, Appendix A.5, and/or proposed for management following project approval.
- Consultation for this addendum report is considered an extension of the above, and is outlined in detail in the following sections.

### 3.2.1 Additional information on the EIS ACHAR consultation process

The following section provides further details answering queries raised by Heritage NSW (Table 1.1, Appendix A).

Table 4.2 of the EIS ACHAR is reproduced with slight amendments in Section 3.3 of this report shows that there have been 39 RAPs involved in the project (Ms Rose Nean is one of these RAPs, but sought to be removed from the list in May 2023, and as such 38 RAPs is more accurate). Appendix A of the EIS ACHAR includes only a list of Aboriginal individuals and/or organisations that were identified during information requests made to Commonwealth and State government bodies. This list contains 108 organisations and/or individuals, all of whom were contacted as part of various notification processes. However, only 39 of these responded as interested in the project. A review of other documentation within Appendix A does not show any individuals or organisations not presented in Chapter 4 of the ACHAR.

In relation to the formal consultation stages, three discrete processes were undertaken and these are further summarised in Table 3.1. As shown in Table 3.1, the only period where a gap of greater than six months occurred between consultation and engagement activities was between 16 December 2021 and 17 June 2022 (n=183 days). This gap, along with the transition of the project from Transgrid to EnergyCo, prompted the need to undertake a second phase of consultation in late June – July 2022. This process effectively re-started the consultation process in accordance with Heritage NSW's *Aboriginal cultural heritage consultation requirement for proponent* guidelines, and related specifically to the project outlined in the EIS ACHAR and EIS (in contrast to earlier consultation that focussed on a substantively different alignment). The previous consultation as provided in the EIS ACHAR was done provide context for earliest phases of the project, and since aspects of them are mentioned in the EIS ACHAR. However, the lengthy gap in early 2022 more accurately reflects the completion of one piece of work (SSI-27741480) and the beginning of the current project. Since June 2022, consultation has been continuous through to completion of the EIS ACHAR in June 2023.

In relation to the Upper Hunter LGA and associated Aboriginal individuals and/or organisations, they were originally notified as part of the initial consultation process in August 2021 for SSI-27741480. At this time, the project was proposed to extend westwards towards Merriwa and extensively within the Upper Hunter LGA. Subsequent re-design of the project in early 2022, resulted in construction area no longer encroaching on the Upper Hunter LGA. While initial requests to Commonwealth and State government included the Upper Hunter LGA, the eventual notification in June 2022 focussed only on the LGAs being affected, namely Warrumbungle, Mid-Western Regional, and Dubbo Regional. Those RAPs identified within, or with an interest in, these LGAs, were advised that they would remain registered unless advised otherwise. In contrast, those that were registered in other now unaffected LGAs, were not specifically notified, although numerous newspapers (including the nationally distributed Koori Mail) did run adverts that extended into the Upper Hunter LGA and surrounds.

At the completion of the notification process in early July 2022, those previous RAPs that had not registered for the project were advised that they had been removed from the list proposed for subsequent consultation. This included Nungaroo LALC, Walhallow LALC, Gilay Consultants, Michael Green Cultural Heritage Consultant, Tocomwall, Amaroo Aboriginal Housing, Nunawanna Aboriginal Corporation, and Widescope Indigenous Group. Only one response was received in response to this correspondence by Tocomwall, and which is provided in Appendix A of the ACHAR. At the time of the communication from Tocomwall, later project refinements encroached on the western edge of the Upper Hunter LGA and a further (third) phase of notification was proposed to address this change. Tocomwall was advised of this upcoming process.

Following revisions in late 2022, an additional notification was undertaken focussing on the Upper Hunter LGA. In contrast to previous iterations of the project, the construction area only skirts the western edge of the LGA and does not extend into the Upper Hunter. None of the individuals or organisations listed above re-registered in the project. Rather, a small number of previously uninvolved Aboriginal individuals and/or organisations identified their interest, including Ungooroo Aboriginal Corporation, Jarban and Mugreba, Hunters and Collectors, AGA Services, Bawurra and Cactua, Rose Nean (who subsequently withdrew from the project), A1 Indigenous Services, and Murra Bigee Mullangari. These RAPs have been involved in the EIS ACHAR process since October 2022 to present.

**Table 3.1 The three formal consultation processes undertaken for the EIS ACHAR**

Consultation Stage	LGAs implemented	Initiation date
Request for Aboriginal stakeholder information from State and Commonwealth governments	Warrumbungle, Mid-Western Regional, Dubbo Regional and Upper Hunter	1. 5 August 2021
		2. 2 June 2022
		3. N/A – undertaken as part of (2).
Notification of the project to Aboriginal individuals and/or organisations	Warrumbungle, Mid-Western Regional, Dubbo Regional and Upper Hunter	1. 7–22 September 2021
		2. 17 June–13 July 2022
		3. 21 October 2022–10 November 2022
Provision of RAP lists to Heritage NSW and Local Aboriginal Land Councils (LALC):	-	1. 29 September 2021
		2. 21 July 2022
		3. Not undertaken, but broad information about the assessment and RAPs was provided to Heritage NSW on 2 December 2022 as part of test excavation discussions.



**Table 3.1 The three formal consultation processes undertaken for the EIS ACHAR**

Consultation Stage	LGAs implemented	Initiation date	
Presentation of information and methodology to the registered Aboriginal parties	Warrumbungle, Mid-Western Regional, Dubbo Regional and Upper Hunter	1.	16 August–12 September 2021 (issued as part of SSI-27741480 for the Wollar substation)
	Warrumbungle, Mid-Western Regional, Dubbo Regional	2.	17 August–13 September 2022
	Warrumbungle, Mid-Western Regional, Dubbo Regional and Upper Hunter	3.	13 March–9 April 2023
Review of the ACHAR	Warrumbungle, Mid-Western Regional, Dubbo Regional and Upper Hunter	19 May–16 June 2023	

### 3.3 Consultation undertaken since submission of the EIS (September 2023–present)

#### 3.3.1 Aboriginal stakeholder consultation

Aboriginal stakeholder consultation for this report and associated fieldwork has included 86 interactions with the RAPs since the finalisation of the EIS ACHAR between September 2023 and January 2024 (Table 3.2; Appendix C) and 259 person days of on-site participation. Activities shown in red in Table 3.2 reflect those associated with this report.

The consultation undertaken for this phase of the project increases the total number of interactions with Aboriginal stakeholders to >570 since August 2021, and ~740 person days of on-site participation.

Specific activities include:

- distribution of final EIS ACHAR to all RAPs – 21 September 2023
- re-initiation of fieldwork with selected RAPs – 21 September 2023
- on-site field activities with selected RAPs – 9 October 2023–19 January 2024 (intermittent)
- an Aboriginal focus group meeting for all RAPS is organised for 7 and 8 March 2024; any comments received will be minuted and provided to DPHI/Heritage NSW separately to this report.

#### 3.3.2 Government consultation

The following activities have included consultation with Heritage NSW:

- receipt of advice in relation to the EIS ACHAR on 8 November 2023 (Table 1.1; Appendix A)
- notification of the recommencement of on-site activities on 26 September 2023
- briefing to the Department of Planning, Housing and Infrastructure (DPHI) on the addendum report and findings: 2 February 2024.

**Table 3.2 Registered Aboriginal parties and involvement amended from Table 4.2 of the EIS ACHAR to reflect additional activities since the submission of the EIS. Activities shown in red reflect those associated with the addendum report.**

Organisation	Date of registration	Location	AFG Meetings				Participation in field survey	Participation in test excavation
			26/10/21	23-27/9/22	3-4/4/23	7-8/6/23		
Dubbo LALC	-	Dubbo		✓		✓	✓	✓
Wellington LALC	-	Wellington					*	*
Woka Aboriginal Corporation	8 September 2021	Sydney		✓	✓	✓		
Ngumbaay Indigenous Corporation/Summit Employment	8 September 2021	Dubbo	✓					
Three Rivers Regional Assembly (TRRA)	28 June 2022	Dubbo						
Gallangbang Aboriginal Corporation	12 August 2021	Orange	✓	✓	✓	✓	✓	✓
Murong Gialinga Aboriginal & Torres Strait Islander Corporation	4 July 2022	Mudgee		✓			✓	✓
Warabinga Native Title Claimants Aboriginal Corporation	28 August 2021	Kandos			✓	✓	✓	✓
Wurrumay Consultants	20 September 2021	Singleton						
Mudgee LALC	10 August 2021	Mudgee	✓				✓	✓
Wellington Valley Wiradjuri Aboriginal Corporation	12 August 2021; 6 July 2022	Orange	✓	✓	✓	✓	✓	✓
Natasha Rodgers	21 September 2021	-						
Corroboree Aboriginal Corporation	21 September 2021	Rouse Hill		✓	✓	✓		
Gomeri Native Title Applicant	13 September 2021	Various				✓	✓	✓
The Gomeri People	13 September 2021	Gunnedah					✓	✓

**Table 3.2 Registered Aboriginal parties and involvement amended from Table 4.2 of the EIS ACHAR to reflect additional activities since the submission of the EIS. Activities shown in red reflect those associated with the addendum report.**

Organisation	Date of registration	Location	AFG Meetings				Participation in field survey	Participation in test excavation
			26/10/21	23-27/9/22	3-4/4/23	7-8/6/23		
AT Gomilaroi Cultural Consultancy	10 September 2021; 27 June 2022	Gunnedah		✓		✓	✓	✓
Michael Long	9 July 2022	Gunnedah				✓	✓	✓
Binjang Wellington Wiradjuri heritage Survey	13 September 2021	Dubbo		✓		✓		
Mingaan Aboriginal Corporation	28 June 2022	Lithgow						
Timothy Stubbs	27 June 2022	Blaxland		✓				
Kamilaroi Yankuntjatjara Working Group	27 June 2022	Emu Plains			✓	✓		
Edgerton Kwiembul Aboriginal Corporation	27 June 2022	Inverell					✓	✓
Jeremy Duncan	27 June 2022	Inverell						
Yurwang Gundana	28 June 2022	South Windsor						
Wiradjuri Elders Council/Wiradjuri Council of Elders	29 November 2021	Gunnedah					*	*
North- Eastern Wiradjuri	14 July 2022	Kandos		✓		✓	✓	✓
Didge Ngunawal Aboriginal Corporation	6 July 2022	Sydney		✓		✓		
Konanggo Aboriginal Cultural Heritage Services	8 July 2022	Windsor		✓	✓	✓		
Red Earth Gallery/Warrabinya Cultural Services	11 July 2022	-						
Thomas Dahlstrom	24 August 2022	Glebe		✓	✓		✓	✓
Ibbai Waggan Wiradjuri People	26 September 2022	Wellington		✓				

**Table 3.2 Registered Aboriginal parties and involvement amended from Table 4.2 of the EIS ACHAR to reflect additional activities since the submission of the EIS. Activities shown in red reflect those associated with the addendum report.**

Organisation	Date of registration	Location	AFG Meetings				Participation in field survey	Participation in test excavation
			26/10/21	23-27/9/22	3-4/4/23	7-8/6/23		
Ungooroo Aboriginal Corporation	21 October 2022	Singleton						
Jarban and Mugreba	24-October 2022	Bonnells Bay						
Hunters and Collectors	27 October 2022	Gunnedah						
AGA Services, Bawurra and Cactua	29 October 2022	Singleton						
Rose Nean**	1 November 2022	Scone						
A1 Indigenous Services Pty Ltd	6 November 2022	Glenmore Park						
Murra Bigee Mullangari	10 November 2022	Carlingford						
Girragirra Muran Aboriginal Corporation	23 August 2022	Wellington, NSW			✓	✓	✓	

Notes: 1. \* denotes invited, but never responded/attended.  
 3. \*\* Sought to be removed as a RAP on 22 May 2023.

## 4 Additional field investigations

### 4.1 Key findings

- Following commitments in the EIS ACHAR and in response to discussions with Heritage NSW during the preparation of the EIS and comments received during EIS exhibition, additional on-site activities have been undertaken. These included the following:
  - Additional field surveys of previously uninspected areas of the exhibited and amended construction areas. These were undertaken to fill any gaps in the field survey coverage undertaken for the EIS ACHAR given the predominance of cultural materials constrained to the current land surface.
  - Further investigation of tentatively classified culturally modified trees by a specialist arboriculturist to determine whether they are of anthropogenic origin.
  - Additional test excavation to further understand any buried cultural deposits within the amended construction area. Given the undulating slope and moderate to steep landforms dominating the construction area, these investigations intended to focus on 14 creek corridors identified as having high potential for surface and/or buried cultural materials within the EIS ACHAR. Of these nine were able to be further investigated as part of this report.
- Some 254 km of additional field survey was undertaken as part of the addendum report, and which identified a further 73 Aboriginal sites and places. Of these, 22 are outside of the amended construction area. These were dominated by isolated and low density stone artefacts, but included additional rockshelters, grinding grooves, and cultural modified trees. In combination with the EIS ACHAR investigations, 94% of the 4,404 ha amended construction area has been inspected. When combining all activities for the project since 2021, some 1,127 km of transects across the region have occurred, and potentially encompassing 6,700 ha.
- Investigation of 14 previously identified potential cultural modified trees resulted in the de-classification of nine of them. Five failed to meet thresholds indicative of anthropogenic origin, while four were found to have been previously destroyed by mining activity. Five could not be accessed, and remain tentatively classified, until a time that they can be inspected.
- Test excavations consisting of 465 test pits, 0.25 m<sup>2</sup> in size, across the nine creek crossings subject to additional assessment, equating to some 116 m<sup>2</sup> or 38.6 m<sup>3</sup>. Test pits were on average ~32 cm deep, with deepest excavation of 90 cm along Sportsmans Hollow Creek. When incorporating the previous phase of works within the EIS ACHAR, this totals 593 test pits, 0.25 m<sup>2</sup> in size, equivalent to 148.25 m<sup>2</sup>. Some 1,068 stone artefacts were recovered from these investigations, with an average density of 2.6 artefacts/0.25 m<sup>2</sup> or extrapolated average density of 20.1/m<sup>2</sup>. The findings of the excavation include:
  - The majority of the cultural material was encountered near the surface of the soil profile, which can be regularly observed in exposures from cultivation, creek erosion, etc. As such, the field survey can be considered a robust method for identifying stone artefactual material within the construction area.
  - The excavations indicate that 140 m remains a suitable buffer around major creeklines, within which past areas of foci may be encountered. Artefact densities of between 17–20/m<sup>2</sup> should be expected with values higher than this designating increased past activity at these locations. However, the test excavations demonstrate variation within this zone, with cultural deposits appearing more prevalent between 60–80 m and 100–140 m from the creek's edge.

- Some creek lines were more heavily utilised than others in the past, with only three of the nine investigated exceeding background scatter levels, including Laheys Creek, Sandy Creek and Tallawang Creek. Together, excavations on these three creek lines represent ~75% of the total artefacts recovered. Several of these were identified as being important in both archaeological literature and discussions with the RAPs. A small number of discrete focus areas, typically  $\leq 0.07$  ha in size, were also found outside these creeklines, including at Sportsmans Hollow Creek (TPs #414, #408), Browns Creek (TP #245), and Cockabutta Creek (TP #711).
- Outside the discrete focus areas identified above, excavations at Browns Creek, Whites Creek, Prospect Creek, Sportsmans Hollow Creek, Cockabutta Creek and Planters Creek generally exhibited artefact density values less than the background thresholds.

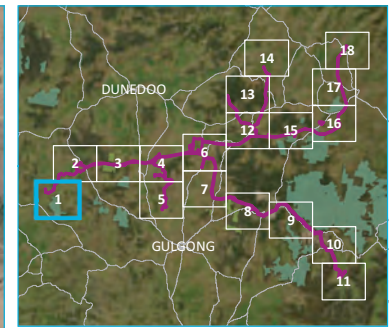
## 4.2 Archaeological survey

### 4.2.1 Overview of EIS ACHAR survey activities undertaken for the EIS

The following provides a summary of key activities and/or findings of the field survey activities completed as part of the EIS ACHAR:

- On-site validation consisted of archaeological field surveys and test excavations undertaken by EMM archaeologists, subcontractors and representatives of 15 of the registered Aboriginal parties. The archaeological field survey was largely completed over a 12-week period between July 2022 and April 2023, while the test excavations consisted of a six-week program between November and December 2022. The field activities completed ultimately totalled over 90 days of investigation on-site.
- The archaeological field survey encompassed some 798 kilometres (or some 3,998 hectares) of linear pedestrian transects across the construction area and included 1,228 individual points of observation and documentation. These values are in excess of the ~260 km construction area, but account for the need to undertake multiple transects across wider portions of the footprint, and for earlier variations of the project design that are no longer being considered. Overall ~79% of the construction area was subject to archaeological field survey. The remaining 21% was not surveyed due to a combination of landowner access and weather constraints.
- Visibility and coverage across the construction area was relatively poor (~4.5%) due to the presence of dense vegetation. Despite this, some 183 Aboriginal objects, sites and/or places were documented. These were dominated by stone artefact scatters (n=78) and isolated stone objects (n=65), with lesser occurrences of grinding grooves (n=15) and culturally modified trees (n=14). Spatially, these were found across the construction area, but there were clear clusters primarily located within 250 m of several 2nd to 4th order creeks, including (from west to east) Laheys Creek, Sandy Creek, Tallawang Creek, Browns Creek, Copes Creek and Deadmans Creek. While Wilpinjong Creek appears to have been a foci based on previous investigations, few cultural materials were observed during this field survey. Following project refinement, only 82 of these sites now remain in the construction area.
- The findings of the field investigation align closely with the previous regional investigations. These all demonstrate that the most significant cultural deposits appear to primarily be found along major watercourses and/or strongly influenced by other environmental factors such as the presence of sandstone outcrops and over hangs.

\\verm.local\vdriwel\2023\1E230829\_CWO REZ Archaeological Test Excavations\GIS\02\_Maps\ACHA016\_PreviewSurveyEffort\_20240206\_01.mxd 28/07/2024




- KEY**
- Exhibited construction area
  - Observation point
  - Identified Aboriginal site
  - Artefact scatter
  - Culturally modified tree
  - Grinding groove
  - Isolated artefact
  - Survey status
  - Survey complete
  - Existing environment
  - Major road
  - Minor road
  - Named watercourse
  - NPWS reserve
- INSET KEY**
- Major road
  - NPWS reserve
  - State forest

Summary of previous survey effort and findings  
Map 1 of 18

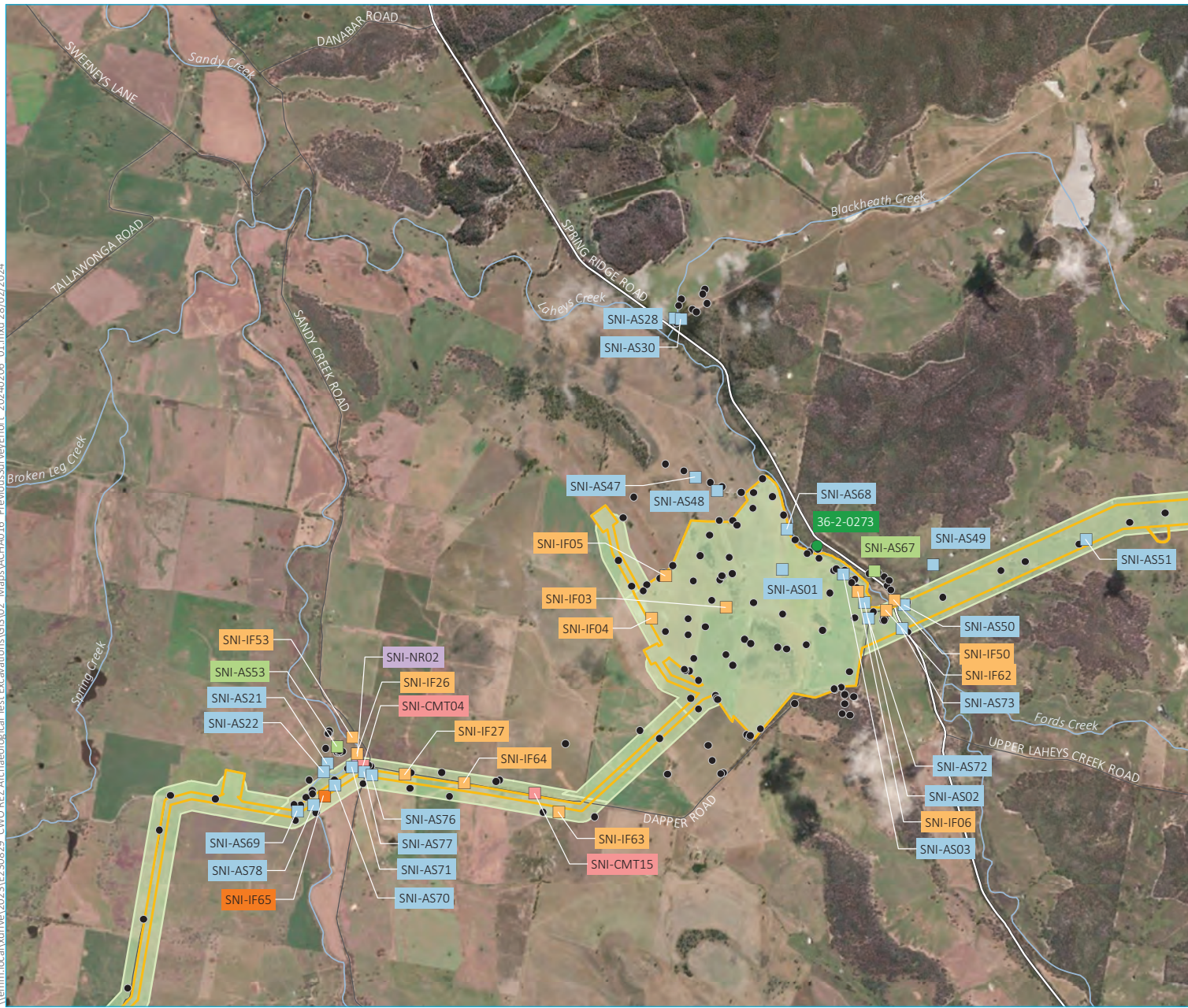
Central West Orana Renewable Energy Zone transmission  
Aboriginal Cultural Heritage Assessment addendum  
Figure 4.1



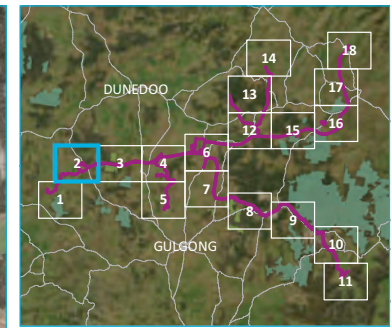
Source: EMM (2024); EnergyCo (2024); WSP (2024); DFSI (2020); ESRI (2024); OEH (2024)



Vermm:\local\wdrivel\2023\1E230829\_CWO REZ Archaeological Test Excavations\GIS\02\_Maps\ACHA016\_PrevioursSurveyEffort\_20240206\_01.mxd 28/07/2024




Source: EMM (2024); EnergyCo (2024); WSP (2024); DFSI (2020); ESRI (2024); OEH (2024)



- KEY**
- Exhibited construction area
  - Observation point
  - AHIMS (by site type)
  - Grinding groove
  - Identified Aboriginal site
  - Artefact scatter
  - Artefact scatter, PAD
  - Culturally modified tree
  - Isolated artefact
  - Isolated artefact, PAD
  - Natural resource
  - Survey status
  - Survey complete
  - Existing environment
  - Major road
  - Minor road
  - Named watercourse
  - INSET KEY
  - Major road
  - NPWS reserve
  - State forest

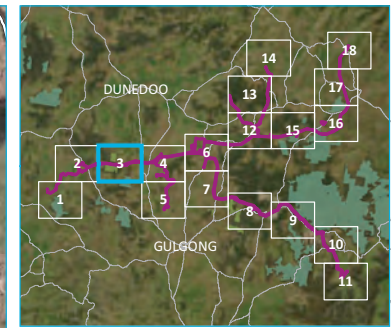
Summary of previous survey effort and findings  
Map 2 of 18

Central West Orana Renewable Energy Zone transmission  
Aboriginal Cultural Heritage Assessment addendum  
Figure 4.1





\\erm.local\drive\2023\EP230829\_CWO REZ Archaeological Test Excavations\GIS\02\_Maps\ACHA016\_PreviewSurveyEffort\_20240206\_01.mxd 28/07/2024




- KEY**
- Exhibited construction area
  - Observation point
  - Identified Aboriginal site
    - Artefact scatter
    - Artefact scatter, PAD
    - Culturally modified tree
    - Isolated artefact
    - Potential archaeological deposit (PAD)
    - Rockshelter
  - Survey status
    - Survey complete
  - Existing environment
    - Major road
    - Minor road
    - Named watercourse
    - NPWS reserve
    - State forest
  - INSET KEY
    - Major road
    - NPWS reserve
    - State forest

Summary of previous survey effort and findings  
Map 3 of 18

Central West Orana Renewable Energy Zone transmission  
Aboriginal Cultural Heritage Assessment addendum  
Figure 4.1



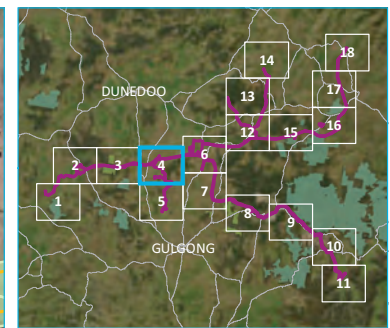

Source: EMM (2024); EnergyCo (2024); WSP (2024); DFSI (2020); ESRI (2024); OEH (2024)





\\emm.local\drive\2023\EP30829\_CWO REZ Archaeological Test Excavations\GIS\02\_Maps\ACIA\016\_PreviewSurveyEffort\_20240205\_01.mxd 28/02/2024

Source: EMM (2024); EnergyCo (2024); WSP (2024); DFSI (2020); ESRI (2024); OEH (2024)



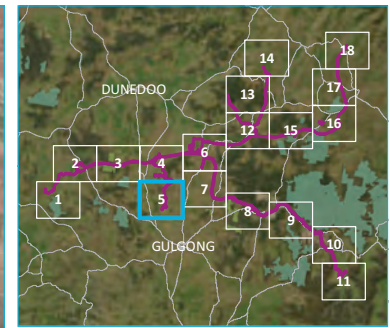
- KEY**
- Exhibited construction area
  - Observation point
  - Identified Aboriginal site
  - Artefact scatter
  - Artefact scatter, PAD
  - Isolated artefact
  - Survey status
  - Not surveyed
  - Survey complete
  - Existing environment
  - Major road
  - Minor road
  - Named watercourse
  - INSET KEY**
  - Major road
  - NPWS reserve
  - State forest

Summary of previous survey effort and findings  
Map 4 of 18

Central West Orana Renewable Energy Zone transmission  
Aboriginal Cultural Heritage Assessment addendum  
Figure 4.1



\\verm.local\drive\2023\EP30829\_CWO REZ Archaeological Test Excavations\GIS\02\_Maps\ACHA016\_PreviewSurveyEffort\_20240206\_01.mxd 28/07/2024




- KEY**
- Exhibited construction area
  - Observation point
  - Identified Aboriginal site
  - Artefact scatter
  - Isolated artefact
  - Natural resource
  - Survey status
  - Not surveyed
  - Survey complete
  - Existing environment
  - Major road
  - Minor road
  - Named watercourse
  - INSET KEY**
  - Major road
  - NPWS reserve
  - State forest

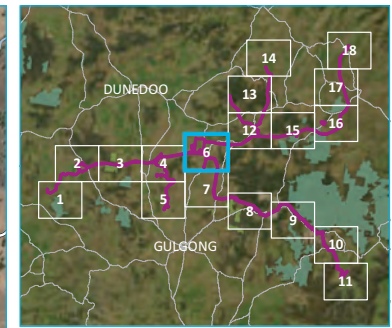
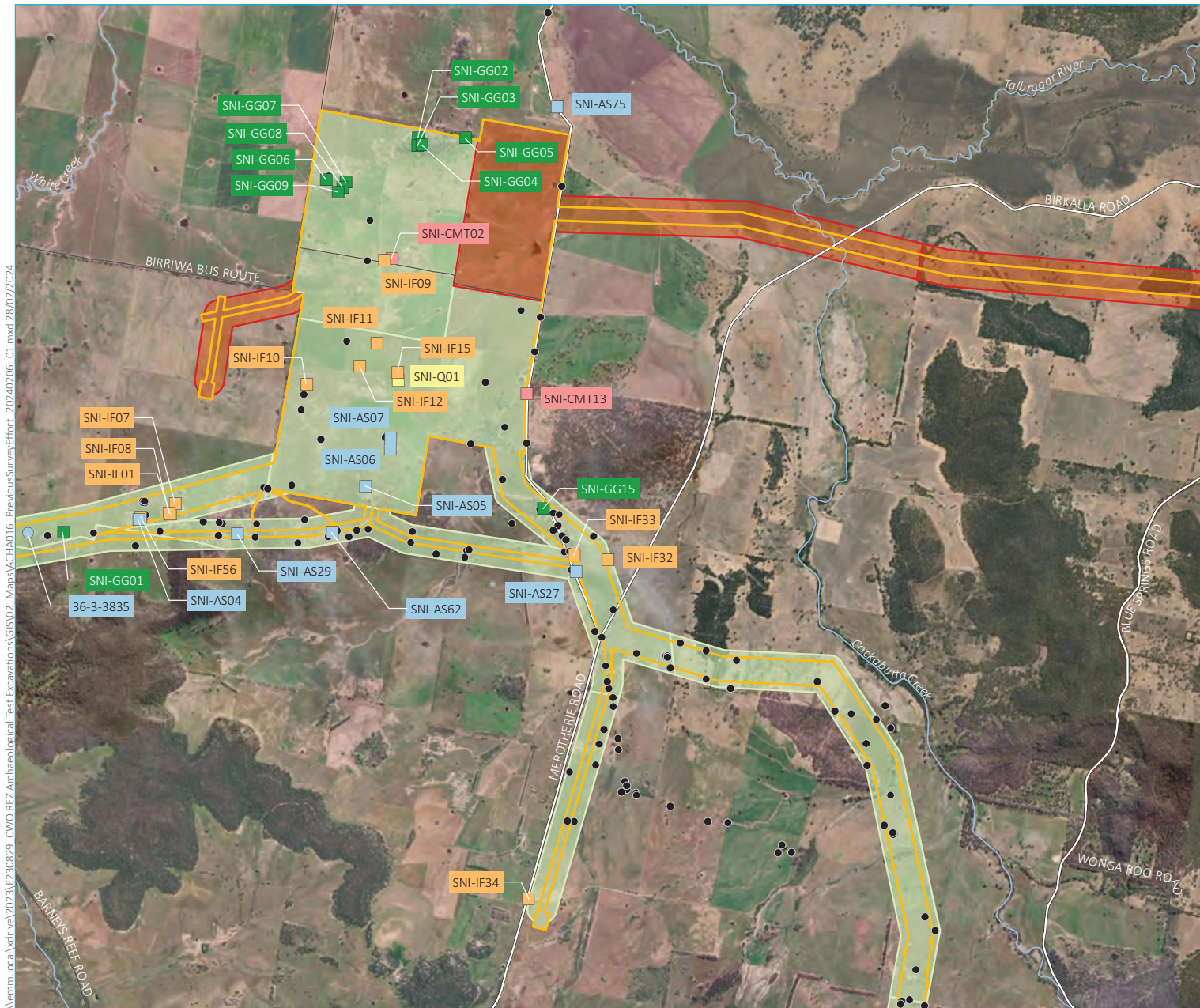
Summary of previous survey effort and findings  
Map 5 of 18

Central West Orana Renewable Energy Zone transmission  
Aboriginal Cultural Heritage Assessment addendum  
Figure 4.1



Source: EMM (2024); EnergyCo (2024); WSP (2024); DFSI (2020); ESRI (2024); OEH (2024)





- KEY**
- Exhibited construction area
  - Observation point
  - AHIMS (by site type)
  - Unidentified artefact scatter
  - Identified Aboriginal site**
  - Artefact scatter
  - Culturally modified tree
  - Grinding groove
  - Isolated artefact
  - Quarry, artefact scatter
  - Survey status**
  - Not surveyed
  - Survey complete
  - Existing environment**
  - Major road
  - Minor road
  - Named watercourse
  - INSET KEY**
  - Major road
  - NPWS reserve
  - State forest

Summary of previous survey effort and findings  
Map 6 of 18

Central West Orana Renewable Energy Zone transmission  
Aboriginal Cultural Heritage Assessment addendum  
Figure 4.1



V:\emmm\local\vdri\2023\19230829\_CWO REZ Archaeological Test Excavations\GIS\02\_Maps\ACHA016\_PreviewSurveyEffort\_20240206\_01.mxd 28/07/2024

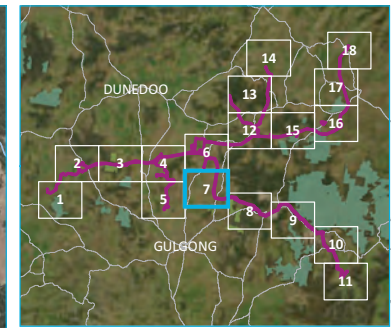
Source: EMM (2024); EnergyCo (2024); WSP (2024); DFSI (2020); ESRI (2024); OEH (2024)

0 1 2 km  
GDA2020 MGA Zone 55

\\erm.local\drive\2023\EP230829\_CWO REZ Archaeological Test Excavations\GIS\02\_Maps\ACHA016\_PreviewSurveyEffort\_20240206\_01.mxd 28/07/2024




Source: EMM (2024); EnergyCo (2024); WSP (2024); DFSI (2020); ESRI (2024); OEH (2024)

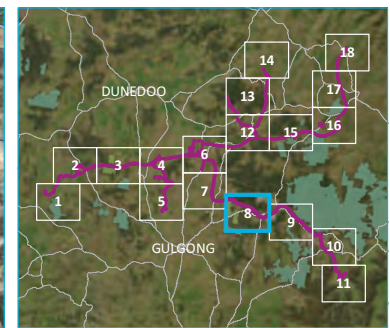
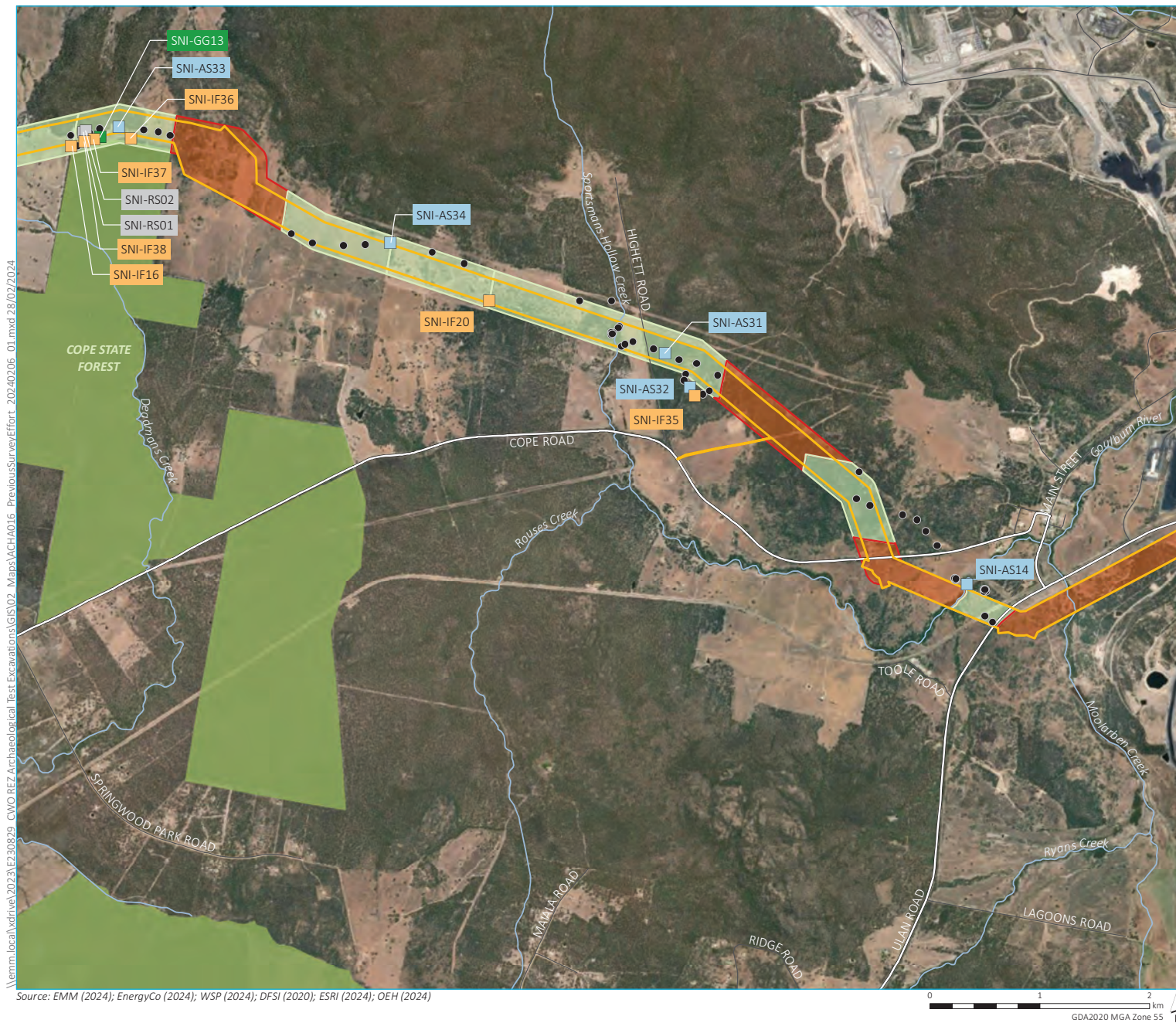


- KEY**
- Exhibited construction area
  - Observation point
  - Identified Aboriginal site
  - Artefact scatter
  - Artefact scatter, PAD
  - Culturally modified tree
  - Isolated artefact
  - Survey status
  - Not surveyed
  - Survey complete
  - Existing environment
  - Major road
  - Minor road
  - Named watercourse
  - State forest
  - INSET KEY
  - Major road
  - NPWS reserve
  - State forest

Summary of previous survey effort and findings  
Map 7 of 18

Central West Orana Renewable Energy Zone transmission  
Aboriginal Cultural Heritage Assessment addendum  
Figure 4.1





- KEY**
- Exhibited construction area
  - Observation point
  - Identified Aboriginal site
  - Artefact scatter
  - Grinding groove
  - Isolated artefact
  - Rockshelter, PAD
  - Survey status
  - Not surveyed
  - Survey complete
  - Existing environment
  - Major road
  - Minor road
  - Named watercourse
  - State forest
  - INSET KEY
  - Major road
  - NPWS reserve
  - State forest


Summary of previous survey effort and findings  
Map 8 of 18

Central West Orana Renewable Energy Zone transmission  
Aboriginal Cultural Heritage Assessment addendum  
Figure 4.1



\\emmm.local\rdriwel\2023\EP230829\_CWO REZ Archaeological Test Excavations\GIS\02\_Map\ACHA016\_PreviewSurvey\Effort\_20240206\_01.mxd 28/07/2024

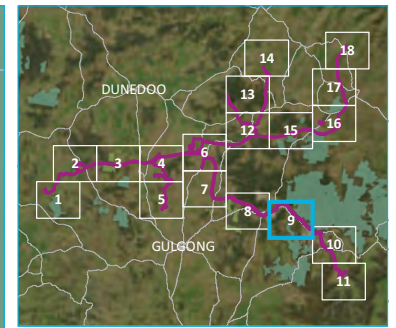

Source: EMM (2024); EnergyCo (2024); WSP (2024); DFSI (2020); ESRI (2024); OEH (2024)



\\erm.local\drive\2023\EP230829\_CWO REZ Archaeological Test Excavations\GIS\02\_Maps\ACHA016\_PreviewSurveyEffort\_20240206\_01.mxd 28/07/2024



Source: EMM (2024); EnergyCo (2024); WSP (2024); DFSI (2020); ESRI (2024); OEH (2024)



**KEY**

- Exhibited construction area
- Observation point
- Identified Aboriginal site
- Artefact scatter
- Isolated artefact
- Survey status
- Not surveyed
- Survey complete
- Existing environment
- Major road
- Minor road
- Named watercourse
- NPWS reserve
- State forest
- INSET KEY
- Major road
- NPWS reserve
- State forest

Summary of previous survey effort and findings  
Map 9 of 18

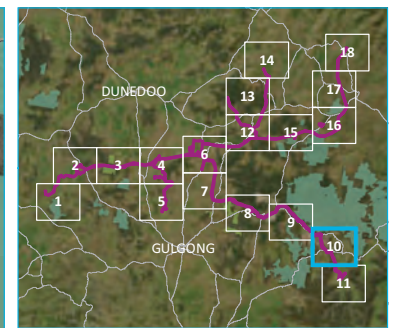
Central West Orana Renewable Energy Zone transmission  
Aboriginal Cultural Heritage Assessment addendum  
Figure 4.1





Vermm:\local\wdr\wdr\2023\EP230829\_CWO REZ Archaeological Test Excavations\GIS\02\_Maps\ACHA016\_PreviewSurveyEffort\_20240206\_01.mxd 28/07/2024

Source: EMM (2024); EnergyCo (2024); WSP (2024); DFSI (2020); ESRI (2024); OEH (2024)



- KEY**
- Exhibited construction area
  - Observation point
  - Identified Aboriginal site
  - Artefact scatter
  - Culturally modified tree
  - Isolated artefact
  - Potential archaeological deposit (PAD)
  - Rock art
  - Survey status
  - Survey complete
  - Existing environment
  - Major road
  - Minor road
  - Named watercourse
  - NPWS reserve
  - NPWS reserve
  - State forest
- INSET KEY**
- Major road
  - NPWS reserve
  - State forest

Summary of previous survey effort and findings  
Map 10 of 18

Central West Orana Renewable Energy Zone transmission  
Aboriginal Cultural Heritage Assessment addendum  
Figure 4.1

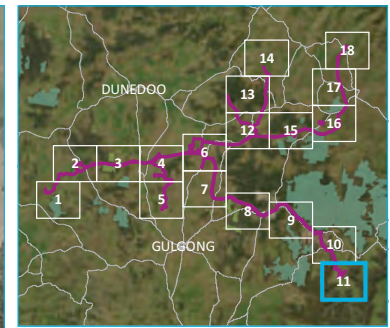
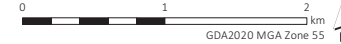




\\erm.local\drive\2023\EP30829\_CWO REZ Archaeological Test Excavations\GIS\02\_Map\ACHA016\_PreviewSurvey\Effort\_20240206\_01.mxd 28/07/2024



Source: EMM (2024); EnergyCo (2024); WSP (2024); DFSI (2020); ESRI (2024); OEH (2024)

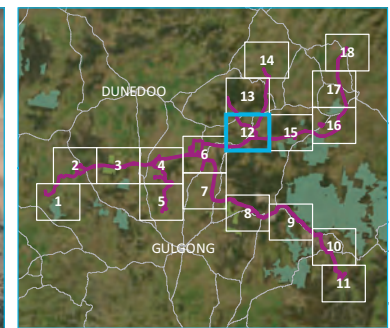
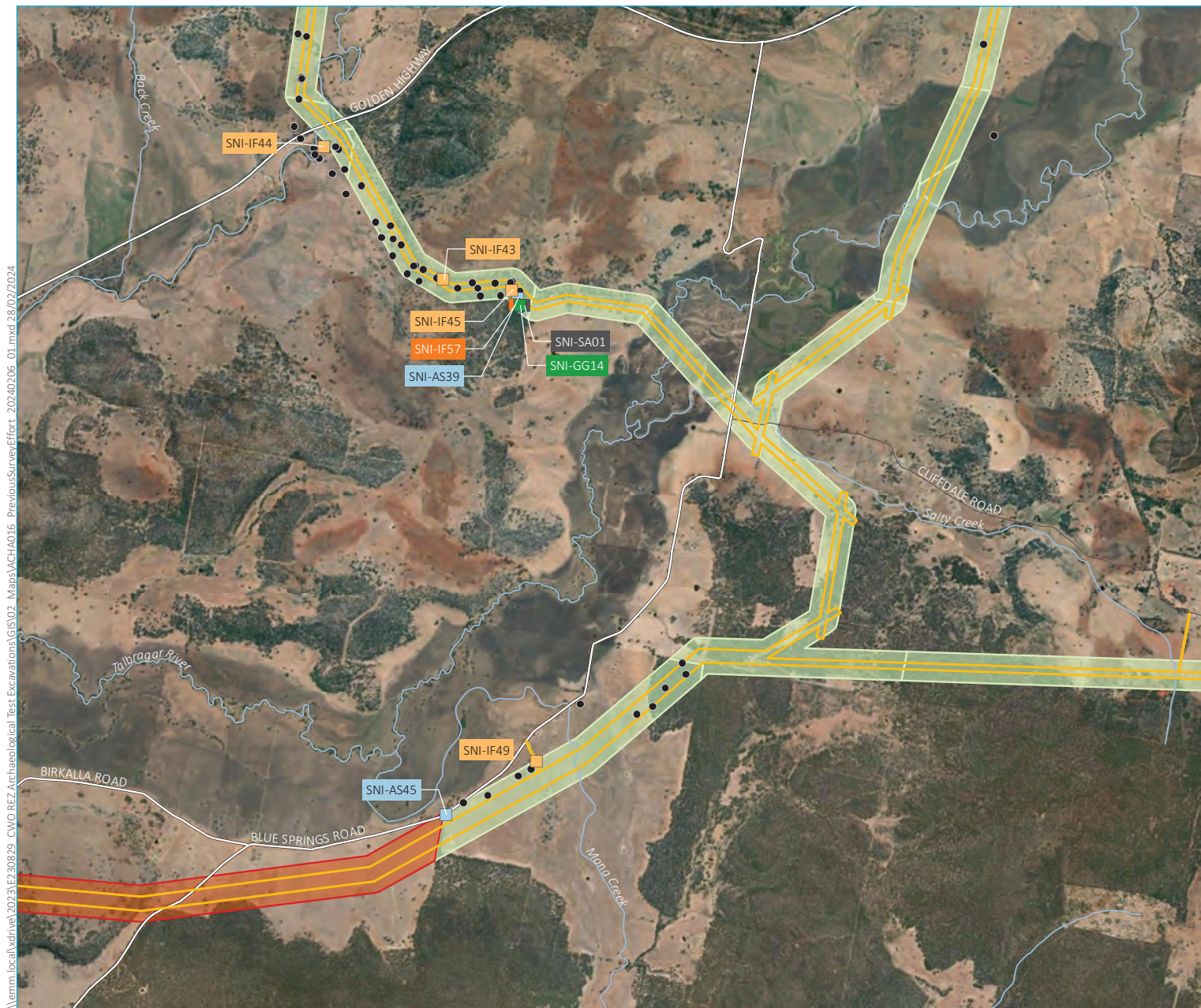


- KEY**
- Exhibited construction area
  - Observation point
  - Identified Aboriginal site
  - Culturally modified tree
- Survey status**
- Survey complete
- Existing environment**
- Minor road
  - Named watercourse
- INSET KEY**
- Major road
  - NPWS reserve
  - State forest

Summary of previous survey effort and findings  
Map 11 of 18

Central West Orana Renewable Energy Zone transmission  
Aboriginal Cultural Heritage Assessment addendum  
Figure 4.1





- KEY**
- Exhibited construction area
  - Observation point
  - Identified Aboriginal site
  - Artefact scatter
  - Grinding groove
  - Isolated artefact
  - Isolated artefact, PAD
  - Stone arrangement
- Survey status**
- Not surveyed
  - Survey complete
- Existing environment**
- Major road
  - Minor road
  - Named watercourse
- INSET KEY**
- Major road
  - NPWS reserve
  - State forest


Summary of previous survey effort and findings  
Map 12 of 18

Central West Orana Renewable Energy Zone transmission  
Aboriginal Cultural Heritage Assessment addendum  
Figure 4.1

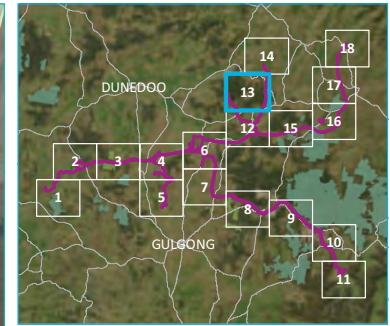


\\erm\local\wdrivel\2023\EP20829-CWO REZ Archaeological Test Excavations\GIS\02\_Map\ACHA016-PreviousSurvey\Effort\_20240206\_01.mxd 28/07/2024

Source: EMM (2024); EnergyCo (2024); WSP (2024); DFSI (2020); ESRI (2024); OEH (2024)



\\erm.local\drive\2023\EP30829\_CWO REZ Archaeological Test Excavations\GIS\02\_Maps\ACHA016\_PreviewSurveyEffort\_20240206\_01.mxd 28/07/2024




- KEY**
- Exhibited construction area
  - Observation point
  - Identified Aboriginal site
  - Isolated artefact
  - Survey status
  - Survey complete
  - Existing environment
  - Major road
  - Minor road
  - Named watercourse
  - INSET KEY**
  - Major road
  - NPWS reserve
  - State forest

Summary of previous survey effort and findings  
Map 13 of 18

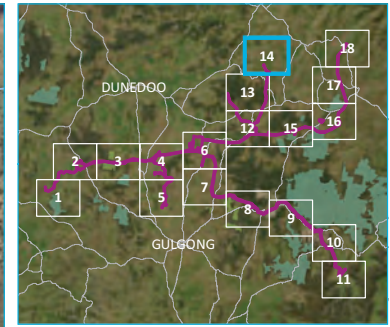
Central West Orana Renewable Energy Zone transmission Aboriginal Cultural Heritage Assessment addendum  
Figure 4.1



Source: EMM (2024); EnergyCo (2024); WSP (2024); DFSI (2020); ESRI (2024); OEH (2024)



\\erm.local\drive\2023\EP30829\_CWO REZ Archaeological Test Excavations\GIS\02\_Maps\ACHA016\_PreviewSurveyEffort\_20240206\_01.mxd 28/07/2024




- KEY**
- Exhibited construction area
  - Observation point
- Survey status**
- Not surveyed
  - Survey complete
- Existing environment**
- Major road
  - Minor road
  - Named watercourse
- INSET KEY**
- Major road
  - NPWS reserve
  - State forest

Summary of previous survey effort and findings  
Map 14 of 18

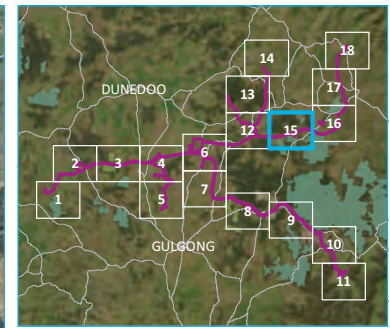
Central West Orana Renewable Energy Zone transmission  
Aboriginal Cultural Heritage Assessment addendum  
Figure 4.1



Source: EMM (2024); EnergyCo (2024); WSP (2024); DFSI (2020); ESRI (2024); OEH (2024)



\\erm.local\drive\2023\1230829\_CWO REZ Archaeological Test Excavations\GIS\02\_Maps\ACHA016\_PreviewSurveyEffort\_20240206\_01.mxd 28/07/2024



- KEY**
- Exhibited construction area
  - Observation point
  - Identified Aboriginal site
  - Artefact scatter
  - Culturally modified tree
  - Survey status
  - Not surveyed
  - Survey complete
  - Existing environment
  - Major road
  - Minor road
  - Named watercourse
  - NPWS reserve
  - State forest
- INSET KEY**
- Major road
  - NPWS reserve
  - State forest

Summary of previous survey effort and findings  
Map 15 of 18

Central West Orana Renewable Energy Zone transmission  
Aboriginal Cultural Heritage Assessment addendum  
Figure 4.1



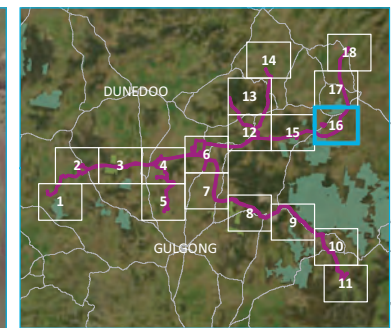
Source: EMM (2024); EnergyCo (2024); WSP (2024); DFSI (2020); ESRI (2024); OEH (2024)





\\emm.local\drive\2023\EP230829\_CWO\_REZ\_Archaeological\_Test\_Excavations\GIS\02\_Map\ACHA016\_PreviewSurveyEffort\_20240206\_01.mxd 28/07/2024


Source: EMM (2024); EnergyCo (2024); WSP (2024); DFSI (2020); ESRI (2024); OEH (2024)



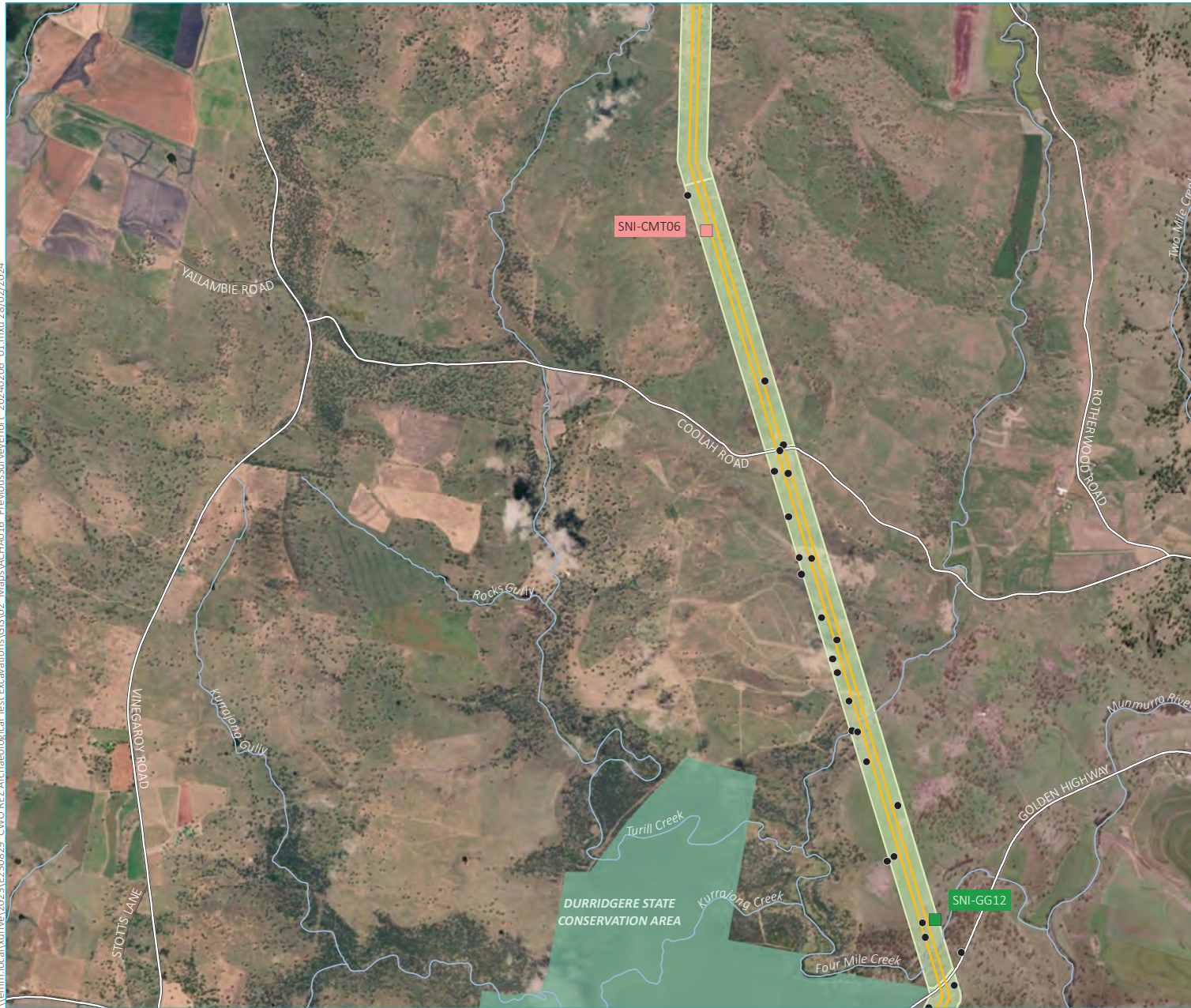
- KEY**
- Exhibited construction area
  - Observation point
- Identified Aboriginal site**
- Artefact scatter
  - Artefact scatter, grinding groove, PAD
  - Isolated artefact
- Survey status**
- Not surveyed
  - Survey complete
- Existing environment**
- Major road
  - Minor road
  - Named watercourse
  - NPWS reserve
- INSET KEY**
- Major road
  - NPWS reserve
  - State forest

Summary of previous survey effort and findings  
Map 16 of 18

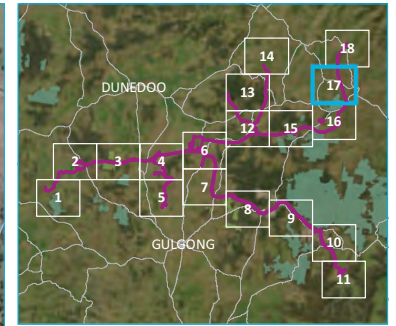
Central West Orana Renewable Energy Zone transmission  
Aboriginal Cultural Heritage Assessment addendum  
Figure 4.1



\\erm.local\drive\2023\EP230829\_CWO REZ Archaeological Test Excavations\GIS\02\_Maps\ACHA016\_PreviewSurveyEffort\_20240206\_01.mxd 28/07/2024



Source: EMM (2024); EnergyCo (2024); WSP (2024); DFSI (2020); ESRI (2024); OEH (2024)



- KEY**
- Exhibited construction area
  - Observation point
  - Identified Aboriginal site
  - Culturally modified tree
  - Grinding groove
- Survey status**
- Survey complete
- Existing environment**
- Major road
  - Minor road
  - Named watercourse
  - NPWS reserve
  - State forest
- INSET KEY**
- Major road
  - NPWS reserve
  - State forest

Summary of previous survey effort and findings  
Map 17 of 18

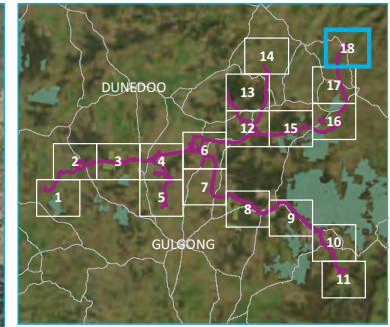
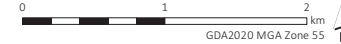
Central West Orana Renewable Energy Zone transmission  
Aboriginal Cultural Heritage Assessment addendum  
Figure 4.1



\\erm\local\vdriw\2023\EP30829\_CWO REZ Archaeological Test Excavations\GIS\02\_Maps\ACHA016\_PreviewSurveyEffort\_20240206\_01.mxd 28/07/2024



Source: EMM (2024); EnergyCo (2024); WSP (2024); DFSI (2020); ESRI (2024); OEH (2024)



- KEY**
- Exhibited construction area
  - Observation point
- Survey status**
- Survey complete
- Existing environment**
- Major road
  - Minor road
  - Named watercourse
- INSET KEY**
- Major road
  - NPWS reserve
  - State forest

Summary of previous survey effort and findings  
Map 18 of 18

Central West Orana Renewable Energy Zone transmission  
Aboriginal Cultural Heritage Assessment addendum  
Figure 4.1





## 4.2.2 Approach and methods

### i Background and aims

Recommendations within the EIS ACHAR (refer to EIS mitigation measure AH05) stipulated a requirement to undertake additional archaeological field survey of the portions of the construction area that were previously inaccessible. This has been reinforced in subsequent comments from Heritage NSW (Table 1.1) as part of their review of the exhibited EIS, seeking timeframes for the survey of the additional lands and will be managed accordance with management principles of the EIS ACHAR.

As a result of this, additional archaeological field survey of the exhibited and amended construction areas have been undertaken between 9 October 2023 and 15 December 2023. These works were undertaken by EMM archaeologists (including Georgia Burnett, Taylar Reid, Rohani Dutch, Samuel Elias, Courtney Culley, Amber Morgan, Cameron Neal, and Mikhaila Chaplin), with the participation of 14 RAPs, primarily locally based Wiradjuri and Gomeroi traditional owners (Table 4.1).<sup>1</sup>

Following direction from Heritage NSW, the archaeological field survey to-date has achieved approximately 94% coverage of the construction area. Building on the work of the EIS ACHAR, the field survey completed as part of this addendum ACHAR targeted field survey of two discrete project components:

1. the remaining exhibited construction area where improved land access had been achieved
2. the amended project area, which reflect amendments and refinements to the project since submission of the EIS (Section 2.2).

**Table 4.1** Aboriginal stakeholder representatives involved in the fieldwork as part of this addendum report

Organisation	Personnel
Dubbo Local Aboriginal Lands Council	Michael Morris
Gallangabang Aboriginal Corporation	Greg Kennedy Ray Moon
Murong Gialinga Aboriginal & Torres Strait Islander Corporation	Steven 'George' Flick
Warrabinga Native Title Claimants Aboriginal Corporation	Coral Williams Kelsey Fawcett-Williams
Mudgee LALC	Tammy Peterson
Wellington Valley Wiradjuri Aboriginal Corporation	Bradley Bliss Brenda Waters Murray Clynes
The Gomeroi People	Allan Talbott
AT Gomilaroi Cultural Consultancy	Scott Talbott
Edgerton Kwiembul Aboriginal Corporation	Jeremy Duncan Luke Duncan

<sup>1</sup> The Gomeroi People native title applicant withdrew from the test excavation program (via NTS Corp) once the majority of the proposed works were south of their claim area.

**Table 4.1** Aboriginal stakeholder representatives involved in the fieldwork as part of this addendum report

Organisation	Personnel
North-Eastern Wiradjuri	Coral Williams Kelsey Williams-Fawcett
Thomas Dahlstrom	Steven 'George' Flick Geoff Toomey Thomas Dahlstrom
White Cockatoo	Sherri Anne Kullin Long
Girragirra Muran Aboriginal Corporation	Ray Hampton

ii **Methods**

The methods for undertaking archaeological field investigations for the addendum ACHAR aligned with previous investigations undertaken by the EIS ACHAR (EMM 2023), and in accordance with Section 2.2 of the *Code of Practice for the Archaeological Investigation of Aboriginal Objects in NSW* (DECCW 2010). This included the participation of archaeologists and registered Aboriginal individuals and/or organisations undertaking pedestrian inspection of the amended construction area. Survey included revisitation of previously documented sites and places identified in the desktop review.

For the majority of the project, archaeological surveys consisted of a pedestrian inspection of the construction amended area between ~100 and 200 m in width. A team of six personnel (generally two archaeologists and four Aboriginal participants) spread between 10–20 m apart in a line and walked along the amended construction area either in a single direction or completed adjoining transects to ensure complete coverage.

The archaeological survey and data collection methods followed Section 2.2 of the *Code of Practice for the Archaeological Investigation of Aboriginal Objects in NSW* (DECCW 2010). Site recording was completed in accordance with the *Code of Practice for the Archaeological Investigation of Aboriginal Objects in NSW* (DECCW 2010).

**4.2.3 Results**

Overall, the archaeological field survey undertaken for this addendum report included the completion of field survey for a further ~254 km of survey units (SU) across the amended construction area and/or areas not previously surveyed within the exhibited construction area (Table 4.2; Plate 4.1–Plate 4.16; Figure 4.2 & Figure 4.3). Some 978 discrete observations were made across the amended construction area during the field survey associated with this addendum ACHAR, where a participant entered notes, photographs, descriptions, et cetera, about the landscape, and/or identified cultural materials (Figure 4.2; Appendix D.2).

Overall, the areas surveyed for the addendum report encompassed a further 1,209 ha of the amended and exhibited construction areas. When combined with the EIS ACHAR activities, this results in survey coverage 731 km of the amended construction area (Table 4.3; Figure 4.3), which is a coverage of 3,783 ha, or 94%. This result leaves only ~257 ha (6%) of the ~4,040 ha amended construction area remaining unsurveyed. These areas are primarily located where access remains limited. However, there are no extended or large areas of the project area that have not been investigated as was the case during the EIS ACHAR, rather the unsurveyed areas reflect small pockets intermittently primarily found around Tallawang and the southern end of the Valley of the Winds connection (Figure 4.3). Two of the largest gaps in the EIS ACHAR encompassing the Moolarben coal mine and between the Merotherie Energy Hub and Liverpool Range wind farm connection have now been completely or extensively investigated.

As part of the EIS ACHAR, the exhibited construction area was divided into 15 main survey units (SUs), which have been developed based on the transect data and observations that demonstrate consistency in the landforms and environmental context of these areas. Since the additional field survey for the addendum report was typically extending or filling in gaps of the previous works in the EIS ACHAR, results here have been classified against these identified SUs (Table 4.2; Plate 4.1–Plate 4.15). These units were described in the EIS ACHAR as follows (EMM 2023, pp. 186-189):

In the south-east, SU 1 extended from the proposed New Wollar switching station to the edge of the existing Wilpinjong coal mine. The environment consisted of gentle undulating hills interspersed by deeply incised creek-lines. Soil profiles generally exhibited shallow topsoil often either eroding or absent and was perhaps 30 cm in depth in the exposed sections along Wollar Creek. The SU was heavily vegetated by low-lying grass with occasional stand of more established trees, although few appeared to be of significant age. Visibility was limited throughout by this vegetation, with exposures typically constrained to tracks and creek edges. As with most of the construction area, the SU was subjected to various pastoral activities, and included localised disturbance such as dams, tracks, fencing, et cetera.

SU 2 ran along the northern edge of the existing Wilpinjong coal mine. The SU generally followed a wide flat valley within which Wilpinjong Creek flows. To the north of the construction area is heavily vegetated moderate to steep hills that form the edge of Goulburn River National Park. Some attempts were made to relocate a previously documented rockshelter in these hills (AHIMS site #36-3-0570) but could not be validated – the general location did however align with the general description of the environment. As with most of the construction area, visibility was limited by low-lying dense grass cover, although numerous tracks and other disturbances were evident from nearby mining activities increasing useful exposures. Despite being next to the established Wilpinjong coal mine, disturbances were relatively limited, the most noticeable being a significant transmission line easement (Transgrid Line 79). The western end of this SU extends through the Moolarben coal mine, which was inaccessible at the time of survey.

SU 3 transitions from steep sandstone relief to the east, within which two new potential rockshelters were encountered (SNI-RS01 and SNI-RS02), into moderate and eventually gentle undulating hills to the west. Also of note was minor elevations with thinly vegetated woodland in the vicinity of Copes Creek, and where subsurface potential was considered probable. The westernmost end of the survey transect nearest Merotherie Road was flood-prone and swampy, especially in the vicinity of numerous tributaries feeding into Cockabutta Creek. Vegetation was typically low-lying grasses with infrequent trees – several of fairly significant age. Previous disturbance was limited, and dominated by pastoral activity, although many of the smaller creek-lines had been subject to some form of modification, especially damming and/or dam construction.

SU 4 encompassed the Merotherie Energy Hub site, which was subject to multiple transects due to its size. The southern portions of the energy hub were generally flat or consisting of very gentle undulating hills. Activities here included various cultivation and pastoral activities and resulted in improved localised visibility especially in recently ploughed fields. These all suggested a fairly shallow soil profile, with underlying heavy clay subsoils evident in deep rills and/or plough marks. Of note was a series of discrete hills found in the north-west of the energy hub, which had numerous sandstone exposures, and within them an abundance of grinding grooves was identified (SNI-GG2-15 inclusive). These grinding grooves did not generally appear in close proximity to any established creek-lines.

The majority of SU 5 was not accessible at the time of survey, due to landowner access agreements and flooding, but includes the floodplains and open depression of the Talbragar River and Cockabutta Creek. Where accessed, this survey unit exhibited wide valley floors, with minimal elevation in the construction area. Activities were typically pastoral and dominated by low-lying grasses. Numerous farming related activities were evident in the form of access tracks, dam construction and fence-lines et cetera, which provided some visibility, but few cultural materials were observed.

SU 6 and 7 were in similar environmental contexts and extended to the north and north-east from Merotherie towards the (proposed) Valley of the Winds and (approved) Liverpool Range wind farms. These SUs were in gentle to progressively moderate hills northwards, interspersed with narrow heavily incised minor creek-lines. Geology where observed was typically of a coarse or pebbly sandstone, and which may limit the potential for grinding groove in many parts of this portion of the construction area. Commonly these areas were being used for pastoral activity and dominated by low-lying grasses. There were, however, frequent isolated remnant trees, and occasional thin woodland, often on discrete hill tops. Such vegetation did not appear to be well established and may reflect regrowth in areas left fallow in the recent past.

SU 8 was only partially accessible during the field survey due to landowner access restrictions at the time of field investigations; however, the surveyed area was comparable with SU 9. These SUs were found in moderate to steep undulating hills, more extensive than SU7, and indicative of a transition to the steeper terrain of Goulburn River National Park to the east and south of this area. The steep nature of many of these slopes limited soil profiles, and geological outcropping was frequently encountered. Vegetation was typically low-lying grassland, with cattle often observed. This was interspersed with discrete established trees, as well as denser low-lying shrubs along narrow minor creek tributaries. Elevation increased northwards, with SU 9 probably reflecting some of the highest points reached across the construction area, and good views to the east and south were documented.

SU 10, west of Merotherie Energy Hub, was dominated by numerous minor tributaries that ran from elevation to the south into Brown's and White Creek to the north. The SU was typically flat and gently undulating, and often water-logged and/or swampy. Vegetation was low-lying and included reeds and other hydrophilic species. Of interest was the interface between these low-lying areas, and the footslopes of gentle to moderate heavily vegetated elevation at Barneys Reef to the south. Cultural materials were consistently found along this interface and suggest past populations may have been occupying the footslopes while utilising the surrounding swampy environments and creek-lines. The construction area only minimally intersects these footslopes.

SU 11 runs down to the west of the elevated areas encompassed by Barneys Reef, but in contrast to SU 10, reflects gentle undulating hills. Geological outcropping and exposures were consistently evident across the SU, and especially in proximity to the moderate hills at Barneys Reef. To the south, terrain became flatter and was associated with the wide valley or floodplains associated with Tallawang Creek. Similarly, soil profiles here appeared shallow, with heavy clay subsoils, especially on numerous farm tracks, frequently encountered on the surface. As with SU 10, numerous stone artefacts were encountered on exposures around Tallawang Creek and the Barneys Creek elevations and suggest the interface of this resource zone was a focus in the past. Activities here were primarily pastoral and dominated by dense low-lying grasses interspersed with occasional disparate trees.

The eastern end of SU 12 is comparable with SU 10, but elevation increases slightly to the west, and could be characterised as gentle to moderate undulating hills. The western portion of this survey unit within Tuckland State Forest became increasingly rugged and two rockshelter sites were encountered (SNI-RS03 and SNI-RS04) within the areas of steep relief. Outside of this area, the SU was characterised by pastoralism with dense low-lying grasses. However, numerous areas included thin to increasingly dense shrubs, especially along minor creek corridors and on hill tops. This typically appeared to be regrowth, rather than remnant vegetation. Where observed, soil profiles appeared shallow, with a 20–30 cm topsoil over-lying heavy clay subsoils.

SU 13 encompassed the Elong Elong Hub and was characterised by gentle undulating hills. Of note was the presence of Laheys Creek, running parallel but outside the eastern boundary of the energy hub. Here, the SU was typically flat for 200–300 m around the creek, and within which dense cultural materials (SNI-AS01) were encountered. A previously documented grinding groove site within the creek – and just outside the construction area – was also validated. However, the majority of the SU was dominated by hill slopes subject to both pastoral activities and cultivation. The latter ensured good visibility in numerous parts of the SU and indicated a topsoil some 20–30 cm in depth based on plough marks and rills. Vegetation was typically low-lying, with thin woodland on small elevations not subject to existing activity. There was significant evidence of rock removal and relocation from the cultivation activities across this SU, and numerous piles of stones were observed – none were considered of Aboriginal origin.

SU 14 extended west of SU 13 and continued to be undulating hills usually subject to pastoralism and cultivation. The SU was however interrupted by Sandy Creek, which was a deeply incised major water course in this locale. Here, the creek was situated some 2 m below the surrounding landscape and revealed a shallow duplex soil along its banks. Sandstone exposures were also evident along this and other nearby creek-lines, and the densest concentration of grinding grooves (SNI-GG3) was encountered near tributaries of Prospect Creek. There were numerous exposures found in the vicinity of these various creek-lines, and a number of sites were documented. As predicted in [the EIS ACHAR] both Laheys and Sandy Creek appear to have been a focus of past activities.

SU 15 was a small transect that encompassed a proposed construction camp at Neeley's Lane, near the southern end of SU 9. However, the majority of this SU was situated on low-lying flats or floodplains associated with Ironbark Creek. The creek was incising to ~1 m below the surrounding landscape. This demonstrated both a shallow duplex soil profile, as well as sandstone exposures in the creek channel. Vegetation was typically low-lying grass, with occasional trees and shrubs. To the north, the landscape changes to moderate hills consistent with SU 9.

In addition to the above, one additional area was targeted for survey (SU16), reflecting a small microwave site and associated access track, ~30 km south of the main project, in the vicinity of Upper Botobolar Road, Botobolar. This transect reflects a gently undulating landscape, thinly wooded in the north with regrowth vegetation and cleared to the south for existing electrical infrastructure (Plate 4.16).

One area, reflecting an isolated intersection upgrade at the junction of the Golden Highway and Ulan Road, was not included in the survey. Upgrades to this site appear to be constrained to the existing road verge, and is considered heavily disturbed as a result of the highway construction.

Some 73 additional sites and places were found as part of these field investigations, and these are further outlined in Section 4.2.4.

**Table 4.2 Summary of field survey undertaken for this addendum report**

Unit #	Length (m)	Area (m <sup>2</sup> )	Landform	Exposure (%)	Visibility (%)	Effective coverage		Aboriginal sites identified within or near the fieldwork investigation area	
						Area (m <sup>2</sup> )	% of surveyed areas	Number of sites	Site IDs
SU1	4,791	11,720	Moderate undulating hills and small open depressions	10	30	352	3	2	SNI-IF102, SNI-IF103
SU2	37,054	257,912	Modified landforms set within floodplains	20	40	20,633	8	6	SNI-AS100 (#36-3-0720), SNI-AS101 (#36-3-1141 and other AHIMS sites on Bora Creek), SNI-IF99, SNI-IF98, SNI-IF100, SNI-IF101, SNI-IF104, SNI-RS06
SU3	7,451	161,336	Open depressions with intermittent gently undulating hills	10	30	4,840	3	13	SNI-AS93, SNI-AS94, SNI-AS95, SNI-AS96, SNI-AS97, SNI-IF84, SNI-IF85, SNI-IF86, SNI-IF87, SNI-IF88, SNI-IF89, SNI-IF90, SNI-IF91
SU4	25,800	158,563	Open depressions with intermittent gently undulating hills	10	80	12,685	8	16	SNI-AS85, SNI-AS86, SNI-AS88, SNI-AS89, SNI-AS90, SNI-AS92, SNI-GG16, SNI-IF66, SNI-IF72, SNI-IF73, SNI-IF74, SNI-IF75, SNI-IF76, SNI-IF77, SNI-IF92, SNI-IF93
SU5	37,730	147,001	Open depressions with intermittent gently undulating hills	20	40	11,760	8	12	SNI-AS91, SNI-AS99, SNI-AS102, SNI-CMT16, SNI-CMT17, SNI-CMT18, SNI-CMT19, SNI-CMT21, SNI-IF78, SNI-IF79, SNI-IF80, SNI-IF82
SU6	4,674	9,867	Moderate undulating hills and small open depressions	10	10	99	1	1	SNI-IF81
SU7	14,493	48,810	Moderate undulating hills and small open depressions	10	40	1,952	4	2	SNI-IF96, SNI-IF97
SU8	46,039	123,170	Open depressions with intermittent gently undulating hills	10	20	2,463	2	4	SNI-GG17, SNI-IF83, SNI-IF94, SNI-RS05
SU9	6,183	18,872	Moderate undulating hills and small open depressions	10	10	189	1	0	-

**Table 4.2 Summary of field survey undertaken for this addendum report**

Unit #	Length (m)	Area (m <sup>2</sup> )	Landform	Exposure (%)	Visibility (%)	Effective coverage		Aboriginal sites identified within or near the fieldwork investigation area	
						Area (m <sup>2</sup> )	% of surveyed areas	Number of sites	Site IDs
SU10	1,429	108,308	Open depressions with intermittent gently undulating hills	10	40	4,332	4	4	SNI-AS83, SNI-AS84, SNI-IF69, SNI-IF70
SU11	11,715	49,128	Open depressions with intermittent gently undulating hills	20	30	2,948	6	1	SNI-AS82
SU12	14,960	49,250	Open depressions divided by moderate undulating hills	10	20	985	2	2	SNI-AS81, SNI-IF68
SU13	12,644	19,679	Gently undulating hills and small open depressions	10	30	590	3	4	SNI-AS79, SNI-AS80, SNI-CMT20, SNI-IF67
SU14	24,431	41,562	Gently undulating hills and small open depressions	20	40	3,325	8	2	SNI-AS71, SNI-IF95
SU15	4,119	2,422	Floodplain	20	30	145	6	1	SNI-AS87
SU16	320	189		20	30	11	6	0	-
<b>Total</b>	<b>253,834</b>	<b>1,208,931</b>		<b>-</b>	<b>-</b>	<b>54,024</b>	<b>4</b>	<b>72</b>	
<i>Average</i>	<i>15,865</i>	<i>75,487</i>		<i>13.75</i>	<i>32.5</i>	<i>4,207</i>	<i>5</i>		





**Plate 4.1** Undulating grassy flats typical of SU 1, facing north



**Plate 4.2** Flat valley terrain found in SU 2 with Wilpinjong coal mine infrastructure visible in the background, facing south-east



**Plate 4.3** Gently undulating hills with exposed bedrock located in SU 3, facing south



**Plate 4.4** Flat agricultural field typical of the level terrain in SU 4, facing east



**Plate 4.5** The accessible areas in SU 5 included low hills surrounding cleared pastoral land, facing south-west



**Plate 4.6** Example of isolated trees on low-lying hills typical of the previously cleared land in SU 6, facing west



**Plate 4.7** Outskirts of remnant woodland commonly found in areas bordering pastoral fields in SU 7, facing east



**Plate 4.8** View from the top of undulating hills typically found in SU 8, facing north



**Plate 4.9** The crest of a moderately steep hill in SU 9 toward an incised gully, facing south-east



**Plate 4.10** An eroded exposure in a grassy paddock surrounded by undulating hills in SU 10, facing west



**Plate 4.11** Example of the undulating terrain in SU 11 with bedrock exposures in the foreground, facing south



**Plate 4.12** Gentle undulating hills with wide grassy valleys typical of landscape in SU 12, facing north-east



**Plate 4.13** Gently undulating terrain with bedrock exposures common in SU 13, facing west



**Plate 4.14** Previously cleared grassy plains with remnant trees on low-lying hills typically recorded in SU 14, facing west



**Plate 4.15** Low-lying undulating marshy terrain identified in SU 15, facing north

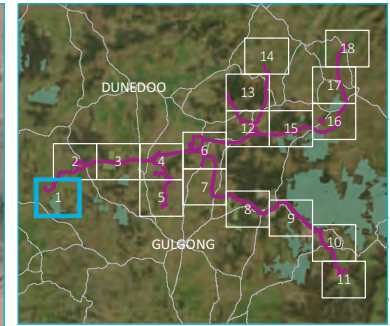


**Plate 4.16** Communication infrastructure on the gently undulating flats in SU 16, facing north

\\verm.local\local\2023\1E230829\_CWO REZ Archaeological Test Excavations\GIS\02\_Maps\ACHA017\_FieldSurveyAmendedCA\_20240206\_01.mxd 28/02/2024



Source: EMM (2024); EnergyCo (2024); WSP (2024); DFSI (2020); ESRI (2022)



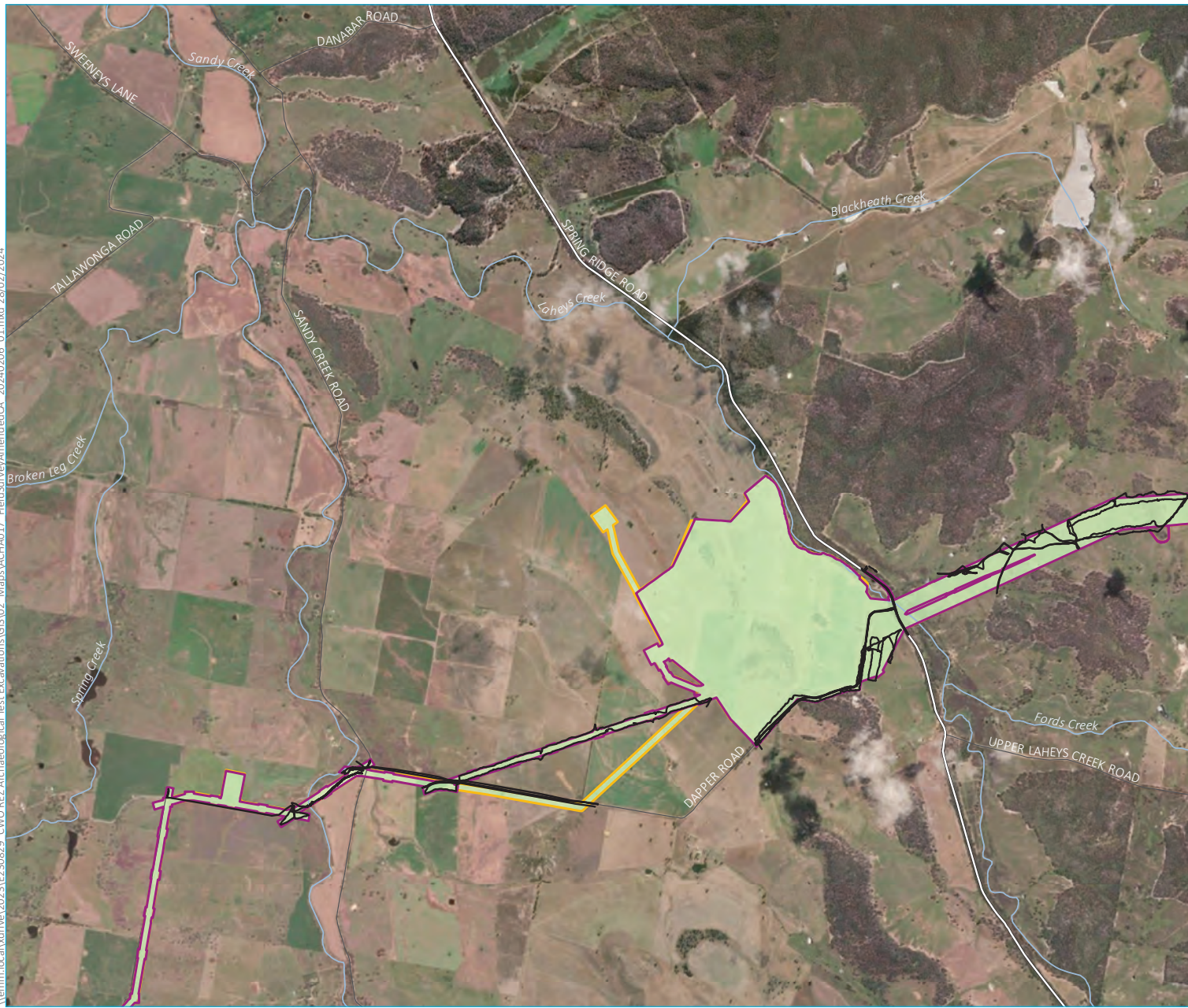
- KEY**
- Amended construction area
  - Exhibited construction area
  - New survey transect
- Survey status**
- Not surveyed
  - Survey complete
- Existing environment**
- Major road
  - Minor road
  - Named watercourse
  - NPWS reserve
- INSET KEY**
- Major road
  - NPWS reserve
  - State forest

Field survey transects and surveyed areas of the amended construction area  
Map 1 of 18

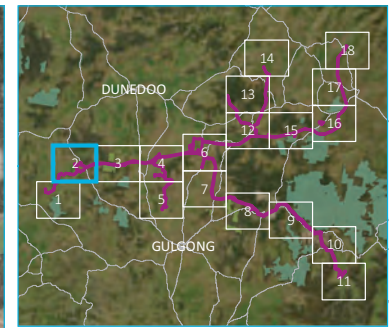
Central West Orana Renewable Energy Zone transmission  
Aboriginal Cultural Heritage Assessment addendum  
Figure 4.2



\\vmm.local\drive\2023\EP30829\_CWO REZ Archaeological Test Excavations\GIS\02\_Maps\ACHA017\_FieldSurveyAmendedCA\_20240206\_01.mxd 28/02/2024




Source: EMM (2024); EnergyCo (2024); WSP (2024); DFSI (2020); ESRI (2022)



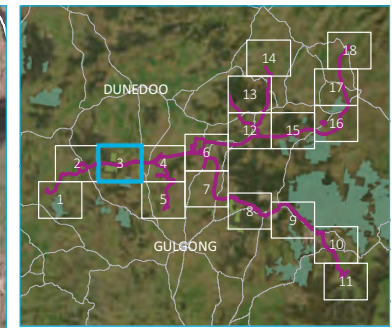
- KEY**
- Amended construction area
  - Exhibited construction area
  - New survey transect
- Survey status**
- Not surveyed
  - Survey complete
- Existing environment**
- Major road
  - Minor road
  - Named watercourse
- INSET KEY**
- Major road
  - NPWS reserve
  - State forest

Field survey transects and surveyed areas of the amended construction area  
Map 2 of 18

Central West Orana Renewable Energy Zone transmission  
Aboriginal Cultural Heritage Assessment addendum  
Figure 4.2



\\verm.local\drive\2023\EP230829\_CWO REZ Archaeological Test Excavations\GIS\02\_Map\ACHA017\_FieldSurveyAmendedCA\_2024\0206\_01.mxd 28/02/2024




- KEY**
- Amended construction area
  - Exhibited construction area
  - New survey transect
- Survey status**
- Not surveyed
  - Survey complete
- Existing environment**
- Major road
  - Minor road
  - Named watercourse
  - NPWS reserve
  - State forest
- INSET KEY**
- Major road
  - NPWS reserve
  - State forest

Field survey transects and surveyed areas of the amended construction area  
Map 3 of 18

Central West Orana Renewable Energy Zone transmission  
Aboriginal Cultural Heritage Assessment addendum  
Figure 4.2

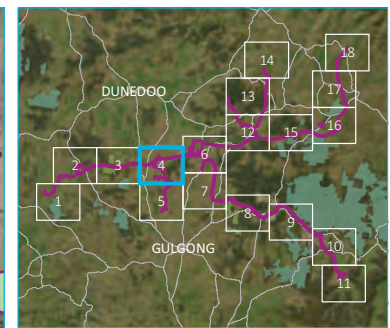

Source: EMM (2024); EnergyCo (2024); WSP (2024); DFSI (2020); ESRI (2022)





\\emm.local\drive\2023\EP30859\_CWO REZ Archaeological Test Excavations\GIS\02\_Maps\ACIA017\_FieldSurveyAmendedCA\_2024\0206\_01.mxd 28/02/2024

Source: EMM (2024); EnergyCo (2024); WSP (2024); DFSI (2020); ESRI (2022)



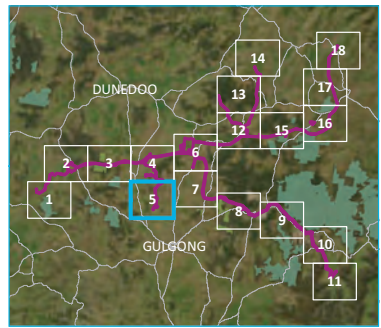
- KEY**
- Amended construction area
  - Exhibited construction area
  - New survey transect
- Survey status**
- Not surveyed
  - Survey complete
- Existing environment**
- Major road
  - Minor road
  - Named watercourse
- INSET KEY**
- Major road
  - NPWS reserve
  - State forest

Field survey transects and surveyed areas of the amended construction area  
Map 4 of 18

Central West Orana Renewable Energy Zone transmission Aboriginal Cultural Heritage Assessment addendum  
Figure 4.2



\\emm.local\writel\2023\19230859\_CWO\_REZ\_Archaeological\_Test\_Excavations\GIS\02\_Maps\ACHA017b\_FieldSurveyAmendedCA\Paper\Inset\_20240205\_01.mxd 28/02/2024



- KEY**
- Amended construction area
  - Exhibited construction area
  - New survey transect
- Survey status**
- Not surveyed
  - Survey complete
- Existing environment**
- Major road
  - Minor road
  - Named watercourse
- INSET KEY**
- Major road
  - NPWS reserve
  - State forest

Field survey transects and surveyed areas of the amended construction area  
Map 5 of 18

Central West Orana Renewable Energy Zone transmission  
Aboriginal Cultural Heritage Assessment addendum  
Figure 4.2

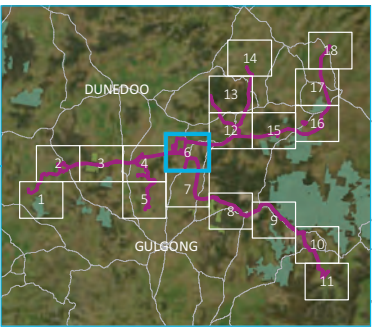
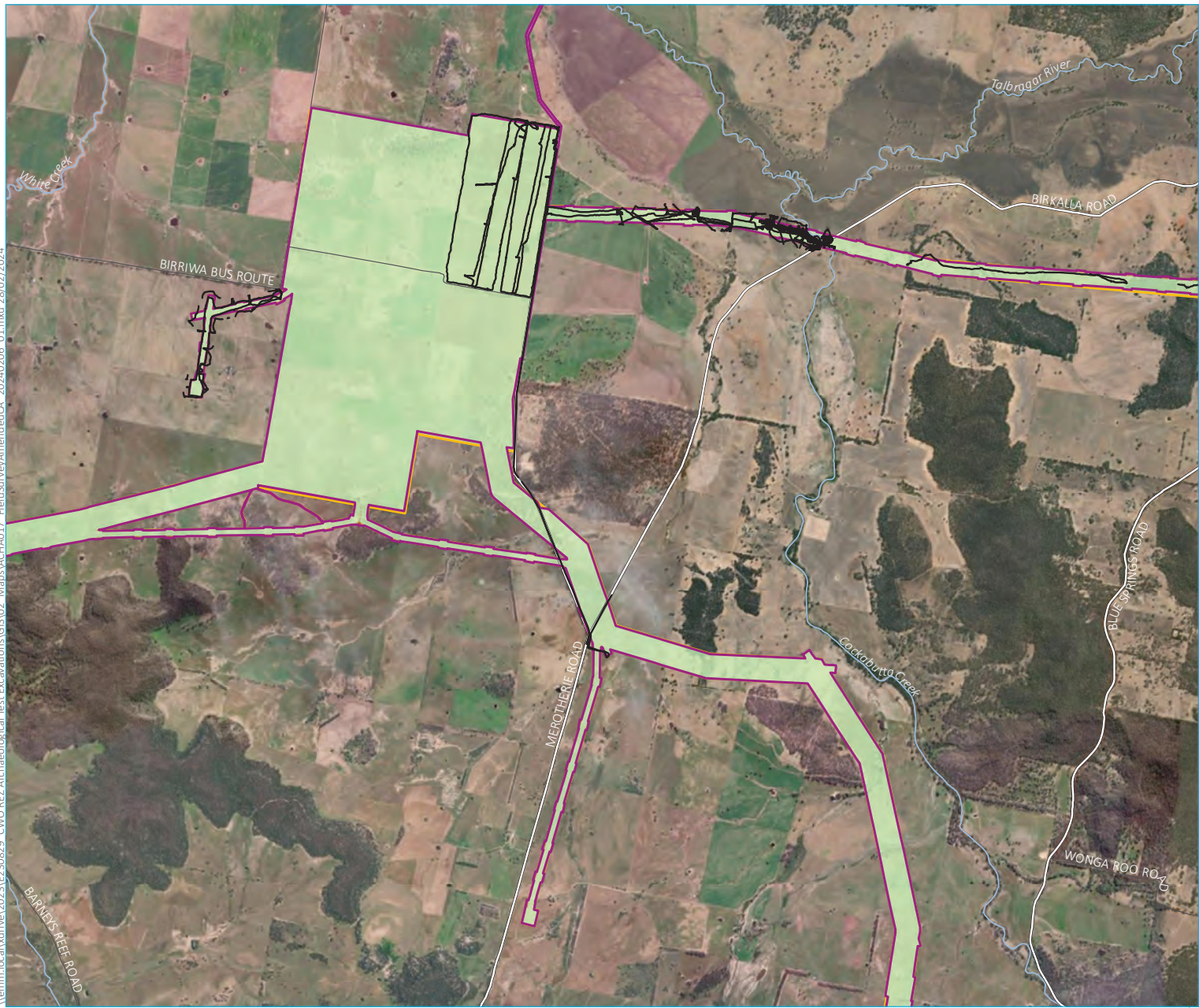


Source: EMM (2024); EnergyCo (2024); WSP (2024); DFSI (2020); ESRI (2022)



\\erm.local\vdriwel\2023\EP30829\_CWO\_REZ\_Archaeological\_Test\_Excavations\GIS\02\_Map\A\A\A17\_FieldSurveyAmendedCA\_2024\0206\_01.mxd 28/02/2024


Source: EMM (2024); EnergyCo (2024); WSP (2024); DFSI (2020); ESRI (2022)



- KEY**
- Amended construction area
  - Exhibited construction area
  - New survey transect
- Survey status**
- Not surveyed
  - Survey complete
- Existing environment**
- Major road
  - Minor road
  - Named watercourse
- INSET KEY**
- Major road
  - NPWS reserve
  - State forest

Field survey transects and surveyed areas of the amended construction area  
Map 6 of 18

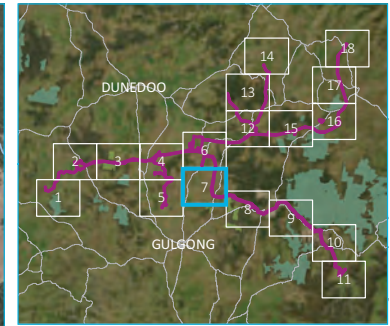
Central West Orana Renewable Energy Zone transmission Aboriginal Cultural Heritage Assessment addendum  
Figure 4.2



\\verm.local\drive\2023\EP30829\_CWO REZ Archaeological Test Excavations\GIS\02\_Maps\ACHA017\_FieldSurveyAmendedCA\_20240206\_01.mxd 28/02/2024




Source: EMM (2024); EnergyCo (2024); WSP (2024); DFSI (2020); ESRI (2022)



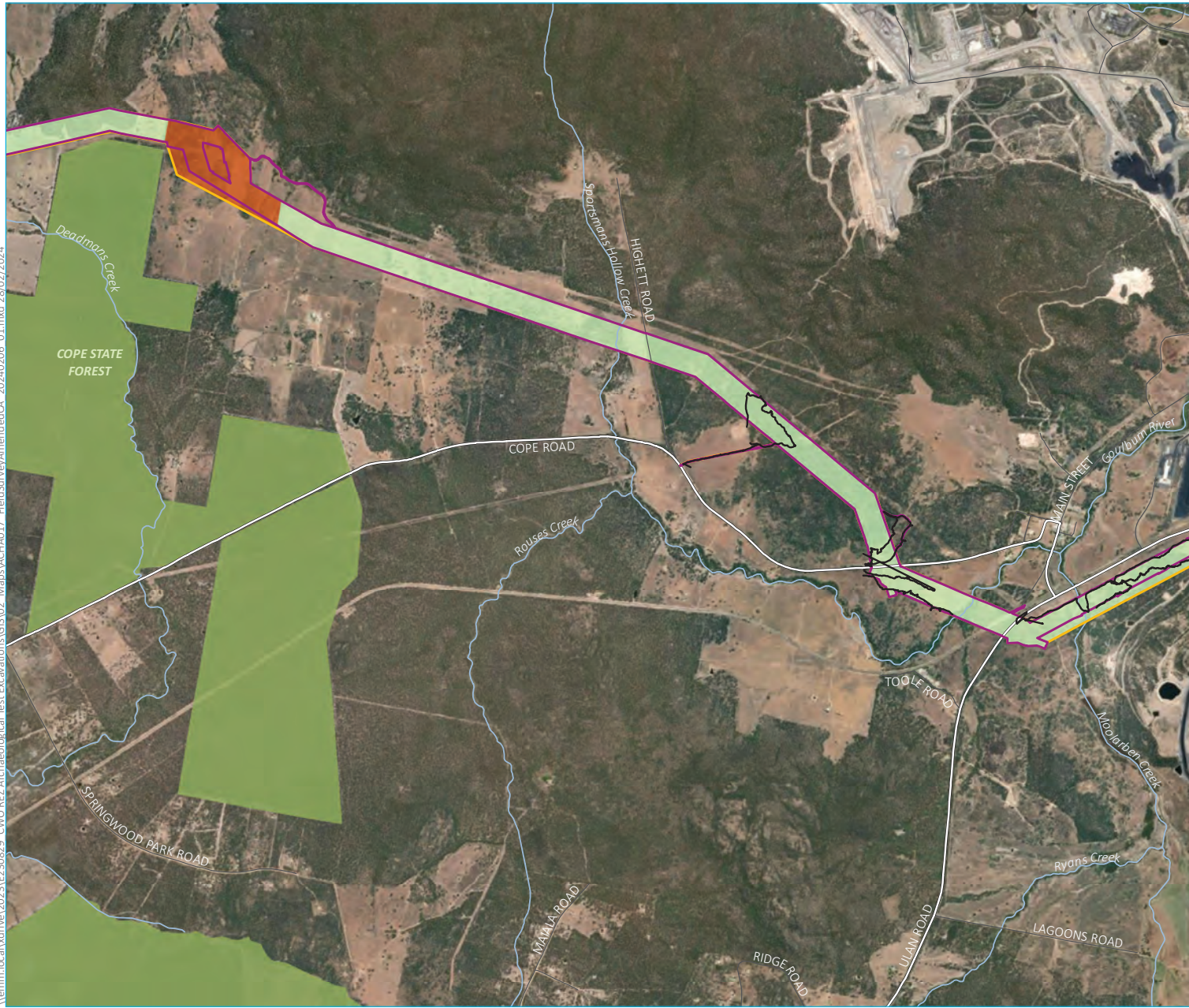
- KEY**
- Amended construction area
  - Exhibited construction area
- Survey status**
- Not surveyed
  - Survey complete
- Existing environment**
- Major road
  - Minor road
  - Named watercourse
  - State forest
- INSET KEY**
- Major road
  - NPWS reserve
  - State forest

Field survey transects and surveyed areas of the amended construction area  
Map 7 of 18

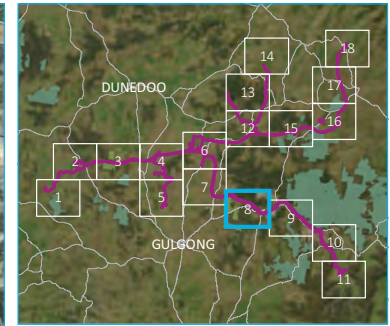
Central West Orana Renewable Energy Zone transmission  
Aboriginal Cultural Heritage Assessment addendum  
Figure 4.2



\\erm.local\rdriwel\2023\EP30829\_CWO REZ Archaeological Test Excavations\GIS\02\_Maps\ACHA017\_FieldSurveyAmendedCA\_2024\0206\_01.mxd 28/02/2024



Source: EMM (2024); EnergyCo (2024); WSP (2024); DFSI (2020); ESRI (2022)



- KEY**
- Amended construction area
  - Exhibited construction area
  - New survey transect
- Survey status
- Not surveyed
  - Survey complete
- Existing environment
- Major road
  - Minor road
  - Named watercourse
  - State forest
- INSET KEY**
- Major road
  - NPWS reserve
  - State forest

Field survey transects and surveyed areas of the amended construction area  
Map 8 of 18

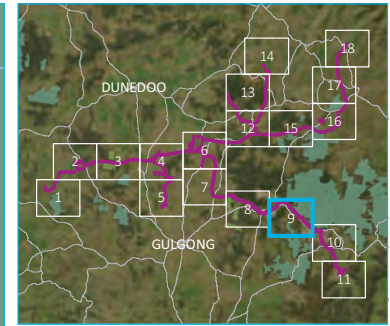
Central West Orana Renewable Energy Zone transmission Aboriginal Cultural Heritage Assessment addendum  
Figure 4.2



\\erm.local\drive\2023\EP30829\_CWO REZ Archaeological Test Excavations\GIS\02\_Maps\ACH\017\_FieldSurvey\AmendedCA\_2024\0206\_01.mxd 28/02/2024




Source: EMM (2024); EnergyCo (2024); WSP (2024); DFSI (2020); ESRI (2022)



- KEY**
- Amended construction area
  - Exhibited construction area
  - New survey transect
- Survey status**
- Not surveyed
  - Survey complete
- Existing environment**
- Major road
  - Minor road
  - Named watercourse
  - NPWS reserve
  - State forest
- INSET KEY**
- Major road
  - NPWS reserve
  - State forest

Field survey transects and surveyed areas of the amended construction area  
Map 9 of 18

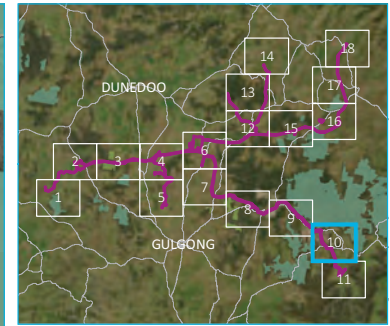
Central West Orana Renewable Energy Zone transmission  
Aboriginal Cultural Heritage Assessment addendum  
Figure 4.2



\\verm.local\wdrive\2023\EP30829\_CWO\_REZ\_Archaeological\_Test\_Excavations\GIS\02\_Maps\ACHA017\_FieldSurveyAmendedCA\_20240206\_01.mxd 28/02/2024



Source: EMM (2024); EnergyCo (2024); WSP (2024); DFSI (2020); ESRI (2022)



- KEY**
- Amended construction area
  - Exhibited construction area
  - New survey transect
- Survey status**
- Not surveyed
  - Survey complete
- Existing environment**
- Major road
  - Minor road
  - Named watercourse
  - NPWS reserve
- INSET KEY**
- Major road
  - NPWS reserve
  - State forest

Field survey transects and surveyed areas of the amended construction area  
Map 10 of 18

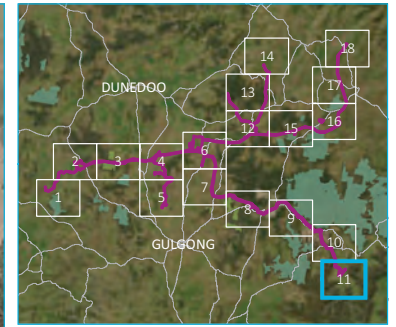
Central West Orana Renewable Energy Zone transmission  
Aboriginal Cultural Heritage Assessment addendum  
Figure 4.2



\\erm.local\drive\2023\EP30859\_CWO REZ Archaeological Test Excavations\GIS\02\_Map\ACHA017\_FieldSurveyAmendedCA\_2024\0206\_01.mxd 28/02/2024



Source: EMM (2024); EnergyCo (2024); WSP (2024); DFSI (2020); ESRI (2022)



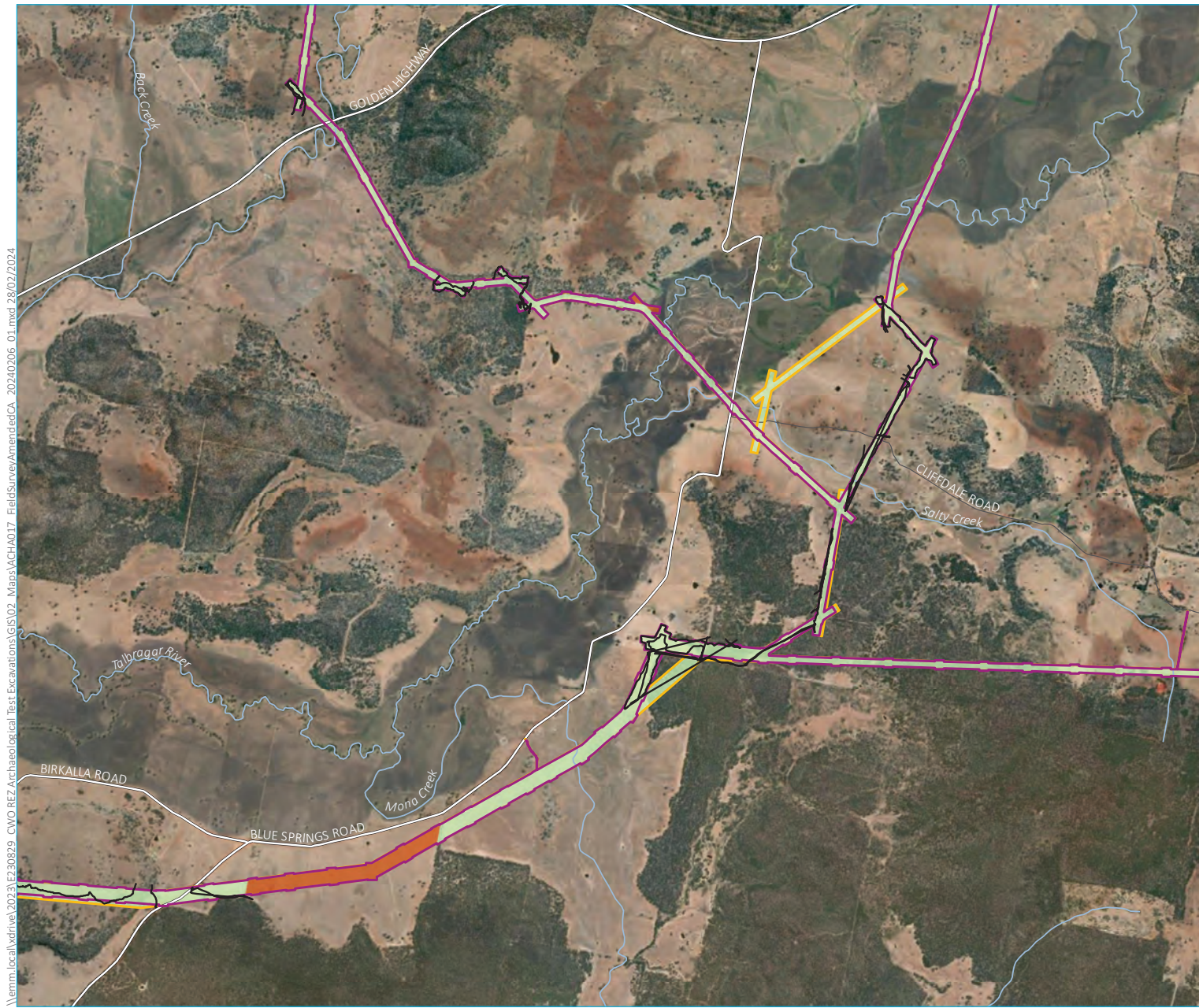
- KEY**
- Amended construction area
  - Exhibited construction area
  - New survey transect
- Survey status**
- Not surveyed
  - Survey complete
- Existing environment**
- Minor road
  - Named watercourse
- INSET KEY**
- Major road
  - NPWS reserve
  - State forest

Field survey transects and surveyed areas of the amended construction area  
Map 11 of 18

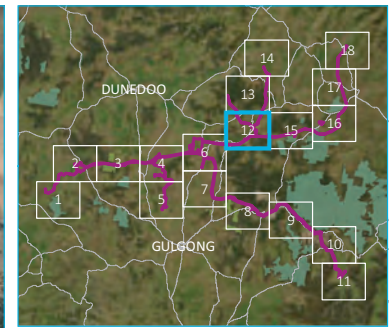
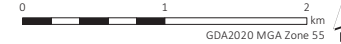
Central West Orana Renewable Energy Zone transmission  
Aboriginal Cultural Heritage Assessment addendum  
Figure 4.2



\\erm\local\wdrivel\2023\EP230829\_CWO REZ Archaeological Test Excavations\GIS\02\_Map\ACHA017\_FieldSurveyAmendedCA\_2024\0206\_01.mxd 28/02/2024



Source: EMM (2024); EnergyCo (2024); WSP (2024); DFSI (2020); ESRI (2022)



- KEY**
- Amended construction area
  - Exhibited construction area
  - New survey transect
- Survey status**
- Not surveyed
  - Survey complete
- Existing environment**
- Major road
  - Minor road
  - Named watercourse
- INSET KEY**
- Major road
  - NPWS reserve
  - State forest

Field survey transects and surveyed areas of the amended construction area  
Map 12 of 18

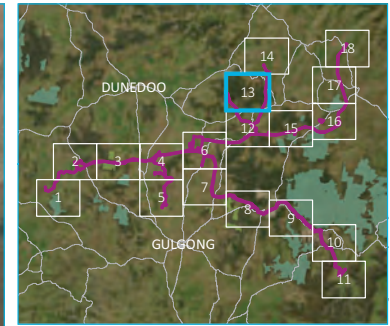
Central West Orana Renewable Energy Zone transmission Aboriginal Cultural Heritage Assessment addendum  
Figure 4.2



\\erm.local\drive\2023\EP230829\_CWO REZ Archaeological Test Excavations\GIS\02\_Maps\ACHA017\_FieldSurveyAmendedCA\_2024\0206\_01.mxd 28/02/2024



Source: EMM (2024); EnergyCo (2024); WSP (2024); DFSI (2020); ESRI (2022)



- KEY**
- Amended construction area
  - Exhibited construction area
  - New survey transect
- Survey status**
- Not surveyed
  - Survey complete
- Existing environment**
- Major road
  - Minor road
  - Named watercourse
- INSET KEY**
- Major road
  - NPWS reserve
  - State forest

Field survey transects and surveyed areas of the amended construction area  
Map 13 of 18

Central West Orana Renewable Energy Zone transmission Aboriginal Cultural Heritage Assessment addendum  
Figure 4.2

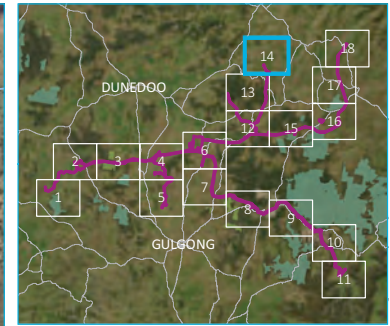




\\emm.local\drive\2023\EP30829\_CWO REZ Archaeological Test Excavations\GIS\02\_Maps\ACHA017\_FieldSurveyAmendedCA\_2024\0206\_01.mxd 28/02/2024




Source: EMM (2024); EnergyCo (2024); WSP (2024); DFSI (2020); ESRI (2022)



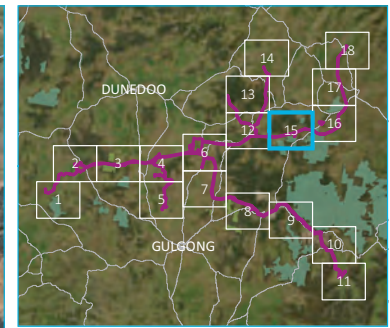
- KEY**
- Amended construction area
  - Exhibited construction area
  - New survey transect
- Survey status**
- Not surveyed
  - Survey complete
- Existing environment**
- Major road
  - Minor road
  - Named watercourse
- INSET KEY**
- Major road
  - NPWS reserve
  - State forest

Field survey transects and surveyed areas of the amended construction area  
Map 14 of 18

Central West Orana Renewable Energy Zone transmission Aboriginal Cultural Heritage Assessment addendum  
Figure 4.2



\\emm.local\drive\2023\1230829\_CWO REZ Archaeological Test Excavations\GIS\02\_Maps\ACHA017\_FieldSurveyAmendedCA\_2024\0206\_01.mxd 28/02/2024



- KEY**
- Amended construction area
  - Exhibited construction area
  - New survey transect
- Survey status**
- Not surveyed
  - Survey complete
- Existing environment**
- Major road
  - Minor road
  - Named watercourse
  - NPWS reserve
- INSET KEY**
- Major road
  - NPWS reserve
  - State forest

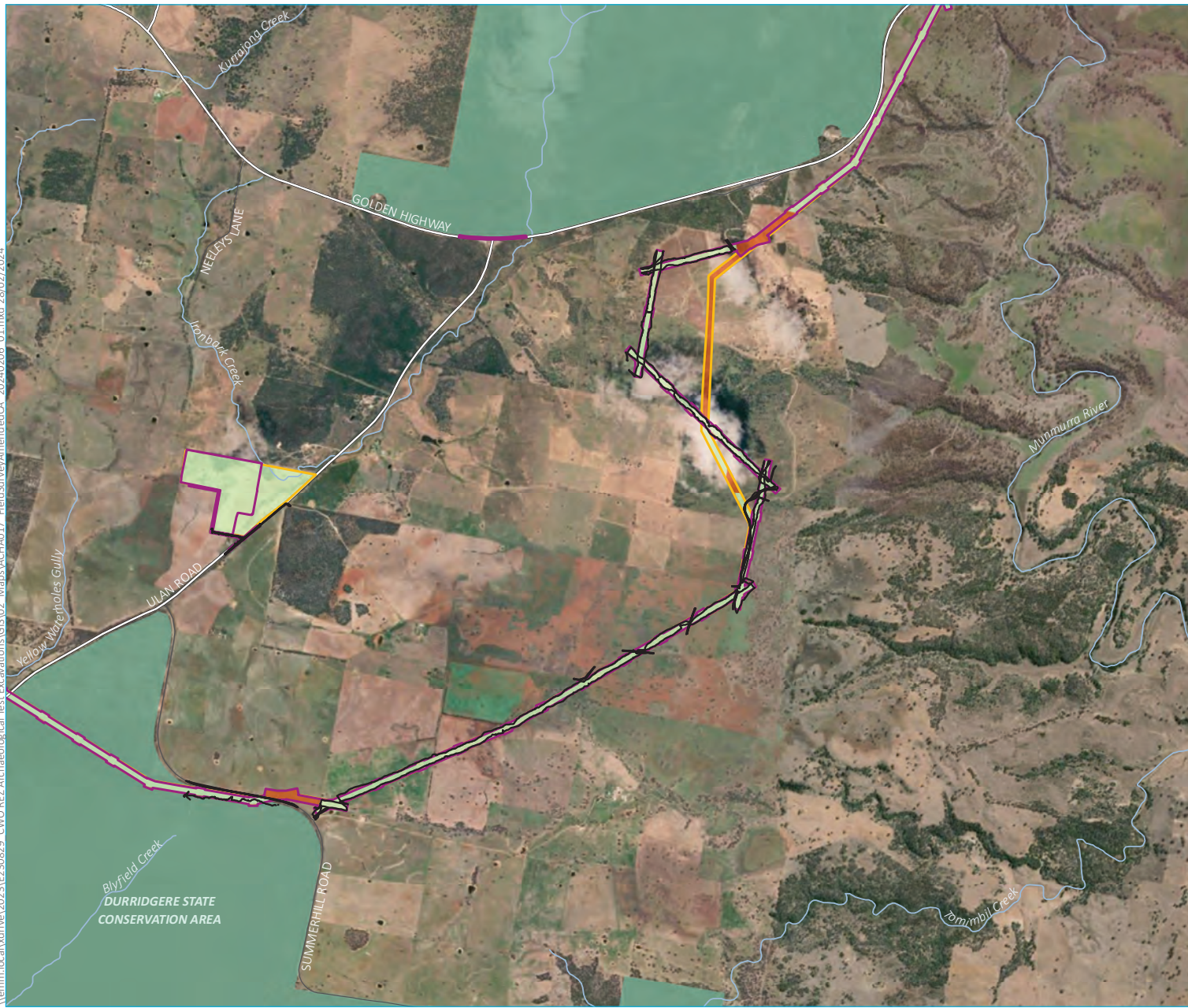
Field survey transects and surveyed areas of the amended construction area  
Map 15 of 18

Central West Orana Renewable Energy Zone transmission Aboriginal Cultural Heritage Assessment addendum  
Figure 4.2

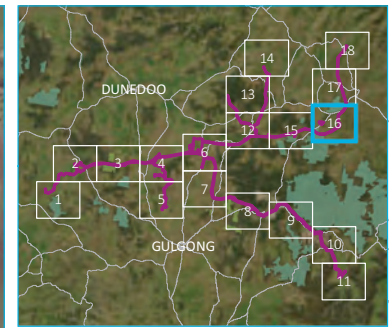
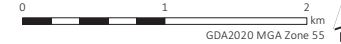
Source: EMM (2024); EnergyCo (2024); WSP (2024); DFSI (2020); ESRI (2022)



\\vmm.local\drive\2023\1230829\_CWO REZ Archaeological Test Excavations\GIS\02\_Map\ACHA017\_FieldSurveyAmendedCA\_2024\0206\_01.mxd 28/02/2024



Source: EMM (2024); EnergyCo (2024); WSP (2024); DFSI (2020); ESRI (2022)



- KEY**
- Amended construction area
  - Exhibited construction area
  - New survey transect
- Survey status**
- Not surveyed
  - Survey complete
- Existing environment**
- Major road
  - Minor road
  - Named watercourse
  - NPWS reserve
  - State forest
- INSET KEY**
- Major road
  - NPWS reserve
  - State forest

Field survey transects and surveyed areas of the amended construction area  
Map 16 of 18

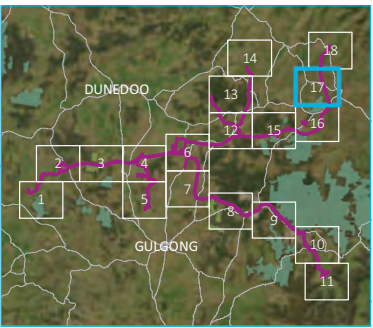
Central West Orana Renewable Energy Zone transmission  
Aboriginal Cultural Heritage Assessment addendum  
Figure 4.2



\\erm.local\drive\2023\EP230829\_CWO\_REZ\_Archaeological\_Test\_Excavations\GIS\02\_Maps\ACHA017\_FieldSurveyAmendedCA\_2024\0206\_01.mxd 28/02/2024



Source: EMM (2024); EnergyCo (2024); WSP (2024); DFSI (2020); ESRI (2022)



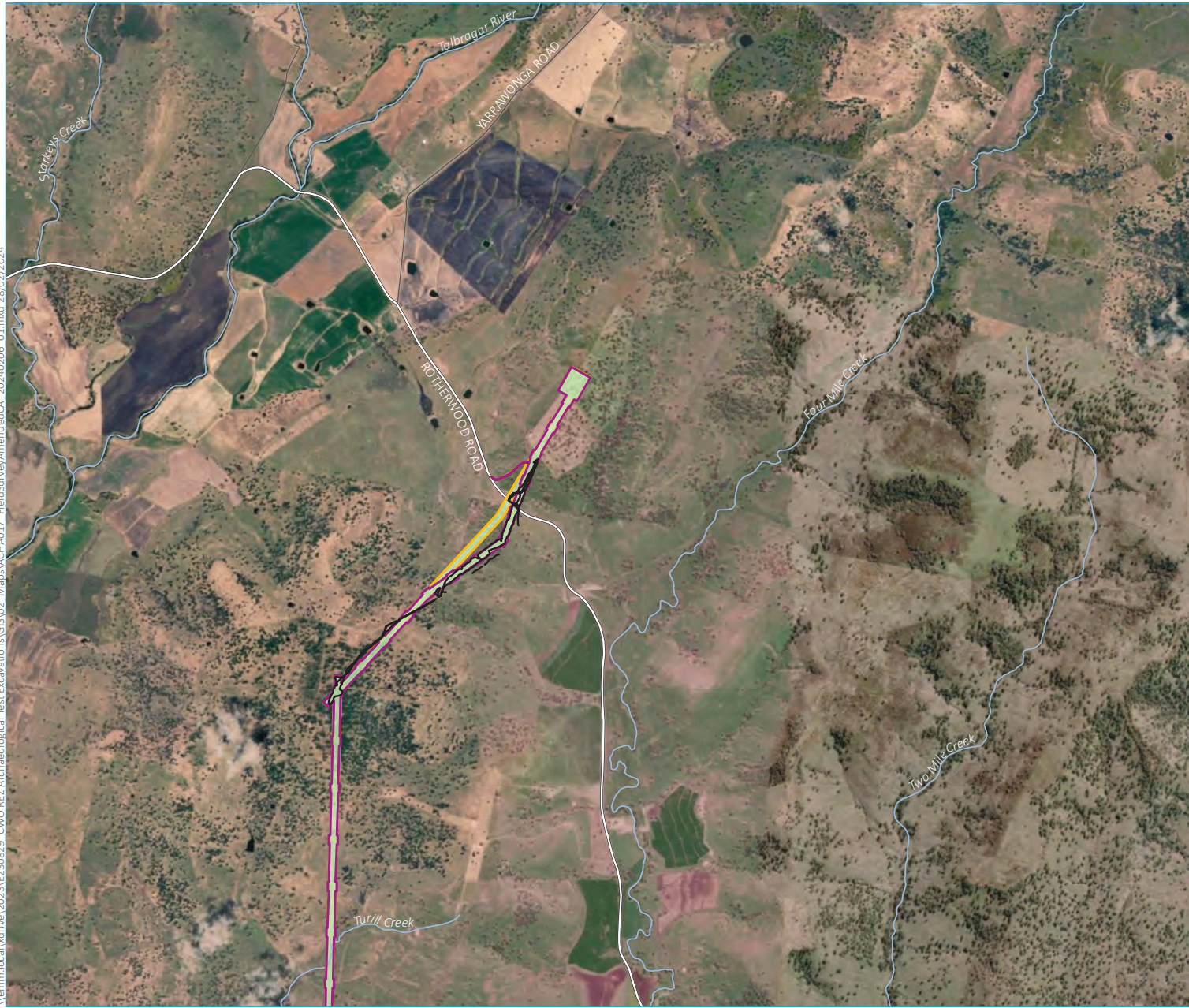
- KEY**
- Amended construction area
  - Exhibited construction area
- Survey status**
- Not surveyed
  - Survey complete
- Existing environment**
- Major road
  - Minor road
  - Named watercourse
  - NPWS reserve
- INSET KEY**
- Major road
  - NPWS reserve
  - State forest

Field survey transects and surveyed areas of the amended construction area  
Map 17 of 18

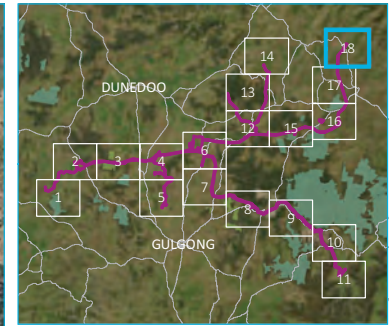
Central West Orana Renewable Energy Zone transmission  
Aboriginal Cultural Heritage Assessment addendum  
Figure 4.2



\\erm.local\drive\2023\EP30829\_CWO REZ Archaeological Test Excavations\GIS\02\_Maps\ACHA017\_FieldSurveyAmendedCA\_20240206\_01.mxd 28/02/2024




Source: EMM (2024); EnergyCo (2024); WSP (2024); DFSI (2020); ESRI (2022)



- KEY**
- Amended construction area
  - Exhibited construction area
  - New survey transect
- Survey status**
- Not surveyed
  - Survey complete
- Existing environment**
- Major road
  - Minor road
  - Named watercourse
- INSET KEY**
- Major road
  - NPWS reserve
  - State forest

Field survey transects and surveyed areas of the amended construction area  
Map 18 of 18

Central West Orana Renewable Energy Zone transmission Aboriginal Cultural Heritage Assessment addendum  
Figure 4.2



Ultimately, the field survey achieved 95% coverage of the exhibited construction area, an increase from 79% of the exhibited construction area, as documented in the EIS ACHAR (EMM 2023). When considering the amended construction area, this value drops slightly to 94% coverage (Section 4.2.3). Cumulatively some 1,127 km of field survey was undertaken for the project. Assuming a conservative wide corridor of 60 m by the field team, these distances may equate to as much of 6,700 ha. This, of course, includes substantive portions of land surrounding (and no longer within) the amended project area as a result of the evolution of the project over the last three years.

The total survey coverage leaves only ~257 ha of the ~4,040 ha amended project area (6%) remaining unsurveyed, which is primarily located within areas where access remains limited. However, critically, there are no extended or large areas of the project area that have not been investigated as was the case during the EIS ACHAR. Rather the unsurveyed areas reflect small pockets of land intermittently within the broader investigated area.

Cumulatively the EIS ACHAR and addendum report field investigations documented 256 newly identified discrete Aboriginal sites, objects and/or places, some 138 of which are within the amended project area (Section 4.2.4). However, a substantive number of these are characterised as isolated stone artefacts, and are subsequently combined and ratified further in Section 5.

**Table 4.3 Overall field survey undertaken for the amended construction area by the EIS ACHAR and addendum report activities**

Unit #	Length (m)	Area (m <sup>2</sup> )	Landform	Exposure (%)	Visibility (%)	Effective coverage		Aboriginal sites identified	
						Area (m <sup>2</sup> )	% of construction area	Number of sites	Site IDs
SU1	25,127	243,176	Moderate undulating hills and small open depressions	10	30	7,295	3	8	SNI-AS63, SNI-AS64, SNI-AS66, SNI-CMT03, SNI-CMT11, SNI-IF102, SNI-IF103, SNI-RA01
SU2	59,902	461,865	Modified landforms set within floodplains	20	40	36,949	8	16	SNI-AS08, SNI-AS09, SNI-AS10, SNI-AS100 (#36-3-0720), SNI-AS101, SNI-AS11, SNI-IF100, SNI-IF101, SNI-IF104, SNI-IF13, SNI-IF14, SNI-IF98, SNI-IF99, SNI-PAD01, SNI-RS06
SU3	64,123	530,710	Open depressions with intermittent gently undulating hills	10	30	15,921	3	34	SNI-AS12, SNI-AS13, SNI-AS14, SNI-AS31, SNI-AS32, SNI-AS33, SNI-AS34, SNI-AS61, SNI-AS93, SNI-AS94, SNI-AS95, SNI-AS96, SNI-AS97, SNI-CMT01, SNI-GG13, SNI-IF02, SNI-IF16, SNI-IF17, SNI-IF20, SNI-IF34, SNI-IF35, SNI-IF36, SNI-IF37, SNI-IF38, SNI-IF84, SNI-IF85, SNI-IF86, SNI-IF87, SNI-IF88, SNI-IF89, SNI-IF90, SNI-IF91, SNI-RS01, SNI-RS02
SU4	153,342	789,545	Open depressions with intermittent gently undulating hills	10	80	63,164	8	42	SNI-AS05, SNI-AS06, SNI-AS07, SNI-AS27, SNI-AS29, SNI-AS62, SNI-AS75, SNI-AS85, SNI-AS86, SNI-AS88, SNI-AS89, SNI-AS90, SNI-AS92, SNI-CMT02, SNI-CMT13, SNI-GG02, SNI-GG03, SNI-GG04, SNI-GG05, SNI-GG06, SNI-GG07, SNI-GG08, SNI-GG09, SNI-GG15, SNI-GG16, SNI-IF09, SNI-IF10, SNI-IF11, SNI-IF12, SNI-IF15, SNI-IF32, SNI-IF33, SNI-IF66, SNI-IF72, SNI-IF73, SNI-IF74, SNI-IF75, SNI-IF76, SNI-IF77, SNI-IF92, SNI-IF93, SNI-Q01
SU5	39,166	145,327	Open depressions with intermittent gently undulating hills	20	40	11,626	8	14	SNI-AS45, SNI-AS91, SNI-AS99, SNI-AS102, SNI-CMT16, SNI-CMT17, SNI-CMT18, SNI-CMT19, SNI-CMT21, SNI-IF49, SNI-IF78, SNI-IF79, SNI-IF80, SNI-IF82

**Table 4.3 Overall field survey undertaken for the amended construction area by the EIS ACHAR and addendum report activities**

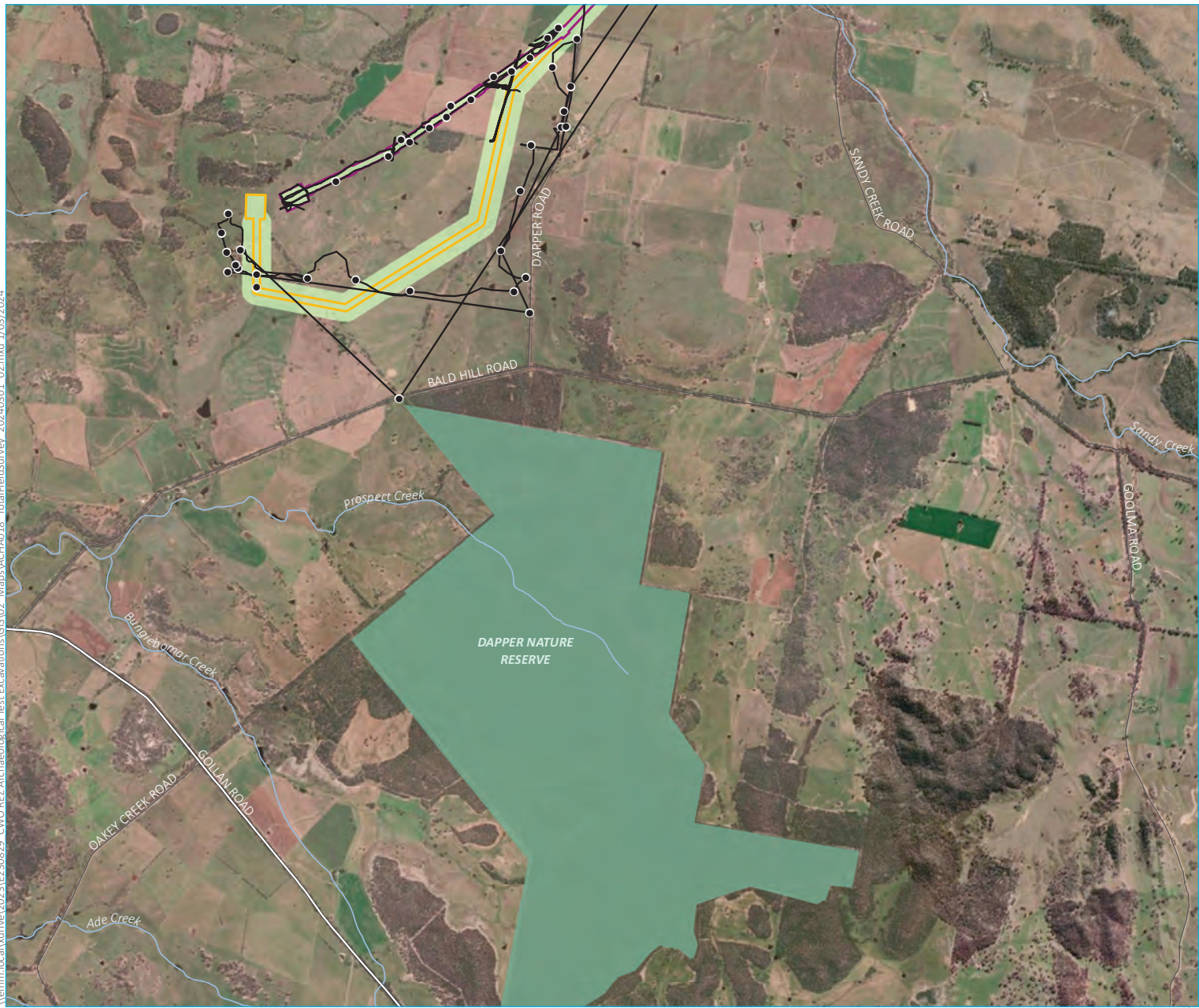
Unit #	Length (m)	Area (m <sup>2</sup> )	Landform	Exposure (%)	Visibility (%)	Effective coverage		Aboriginal sites identified	
						Area (m <sup>2</sup> )	% of construction area	Number of sites	Site IDs
SU6	18,918	70,951	Moderate undulating hills and small open depressions	10	10	710	1	8	SNI-AS39, SNI-GG14, SNI-IF43, SNI-IF44, SNI-IF45, SNI-IF57, SNI-IF81, SNI-SA01
SU7	28,076	125,129	Moderate undulating hills and small open depressions	10	40	5,005	4	3	SNI-IF28, SNI-IF96, SNI-IF97
SU8	49,667	170,993	Open depressions with intermittent gently undulating hills	10	20	3,420	2	7	SNI-AS74, SNI-CMT07, SNI-CMT08, SNI-GG17, SNI-IF83, SNI-IF94, SNI-RS05
SU9	25,272	114,413	Moderate undulating hills and small open depressions	10	10	1,144	1	4	SNI-AS23, SNI-CMT06, SNI-GG12, SNI-IF29
SU10	22,040	181,272	Open depressions with intermittent gently undulating hills	10	40	7,251	4	16	SNI-AS04, SNI-AS41, SNI-AS42, SNI-AS43, SNI-AS57, SNI-AS58, SNI-AS83, SNI-AS84, SNI-GG01, SNI-IF01, SNI-IF07, SNI-IF08, SNI-IF46, SNI-IF56, SNI-IF69, SNI-IF70
SU11	32,656	117,896	Open depressions with intermittent gently undulating hills	20	30	7,074	6	27	SNI-AS15, SNI-AS16, SNI-AS17, SNI-AS18, SNI-AS19, SNI-AS24, SNI-AS25, SNI-AS26, SNI-AS46, SNI-AS52, SNI-AS60, SNI-AS82, SNI-CMT10, SNI-IF18, SNI-IF19, SNI-IF21, SNI-IF22, SNI-IF23, SNI-IF24, SNI-IF30, SNI-IF31, SNI-IF52, SNI-IF54, SNI-IF55, SNI-IF58, SNI-NR01
SU12	53,525	422,665	Open depressions divided by moderate undulating hills	10	20	8,453	2	29	SNI-AS35, SNI-AS36, SNI-AS37, SNI-AS38, SNI-AS40, SNI-AS44, SNI-AS49, SNI-AS50, SNI-AS51, SNI-AS54, SNI-AS55, SNI-AS56, SNI-AS59, SNI-AS67, SNI-AS81, SNI-CMT09, SNI-CMT14, SNI-IF39, SNI-IF40, SNI-IF41, SNI-IF42, SNI-IF47, SNI-IF48, SNI-IF50, SNI-IF51, SNI-IF68, SNI-PAD02, SNI-RS03, SNI-RS04



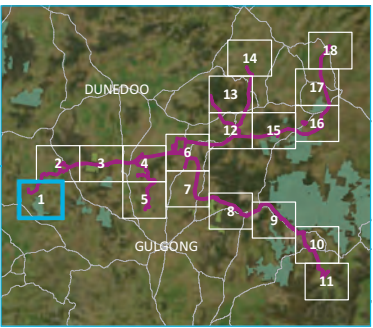
**Table 4.3 Overall field survey undertaken for the amended construction area by the EIS ACHAR and addendum report activities**

Unit #	Length (m)	Area (m <sup>2</sup> )	Landform	Exposure (%)	Visibility (%)	Effective coverage		Aboriginal sites identified	
						Area (m <sup>2</sup> )	% of construction area	Number of sites	Site IDs
SU13	108,525	305,637	Gently undulating hills and small open depressions	10	30	9,169	3	19	SNI-AS01, SNI-AS02, SNI-AS03, SNI-AS28, SNI-AS30, SNI-AS47, SNI-AS48, SNI-AS68, SNI-AS72, SNI-AS73, SNI-AS79, SNI-AS80, SNI-CMT20, SNI-IF03, SNI-IF04, SNI-IF05, SNI-IF06, SNI-IF62, SNI-IF67
SU14	45,063	71,550	Gently undulating hills and small open depressions	20	40	5,724	8	26	SNI-AS20, SNI-AS21, SNI-AS22, SNI-AS53, SNI-AS69, SNI-AS70, SNI-AS71, SNI-AS76, SNI-AS77, SNI-AS78, SNI-CMT04, SNI-CMT05, SNI-CMT12, SNI-CMT15, SNI-GG10, SNI-IF25, SNI-IF26, SNI-IF27, SNI-IF53, SNI-IF59, SNI-IF61, SNI-IF63, SNI-IF64, SNI-IF65, SNI-IF95, SNI-NR02
SU15	6,141	31,919	Floodplain	20	30	1,915	6	2	SNI-AS87, SNI-IF60
SU16	320	189		20	30	11	6	0	-
<b>Total</b>	<b>731,863</b>	<b>3,783,235</b>				<b>169,063</b>	<b>4</b>	<b>255</b>	-
<i>Average</i>	<i>45,741</i>	<i>236,452</i>		<i>13.75</i>	<i>32.5</i>	<i>11,552</i>	<i>5</i>	<i>16</i>	-

\\verm.local\rdriwel\2023\1E230829\_CWO REZ Archaeological Test Excavations\GIS\02\_Map\ACHA018\_TotalFieldSurvey\_20240301\_02.mxd 1/03/2024



Source: EMM (2024); EnergyCo (2024); WSP (2024); DFSI (2020); ESRI (2022)



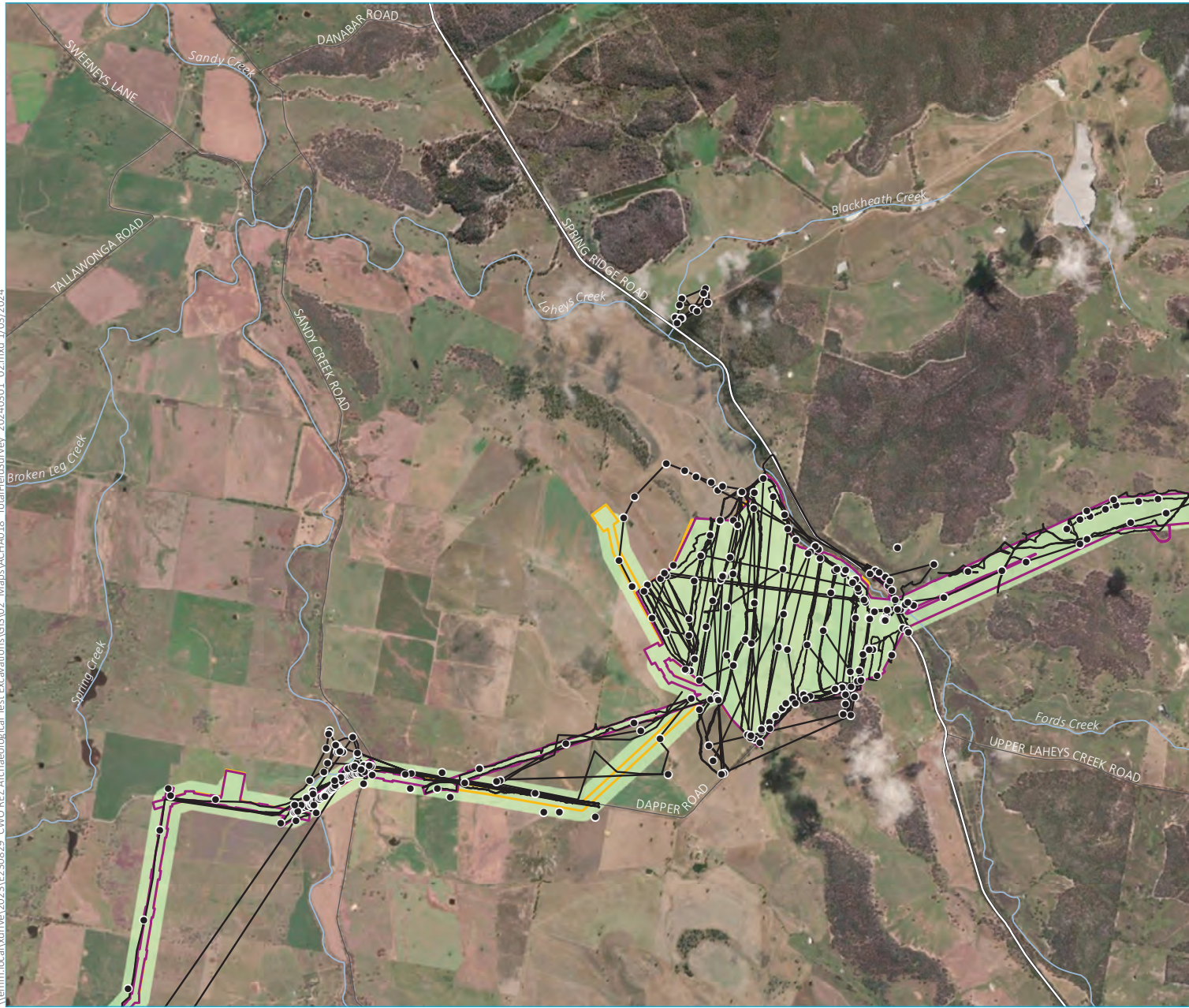
- KEY**
- Amended construction area
  - Exhibited construction area
  - Observation point
  - Survey transect
- Survey status**
- Not surveyed
  - Survey complete
- Existing environment**
- Major road
  - Minor road
  - Named watercourse
  - NPWS reserve
- INSET KEY**
- Major road
  - NPWS reserve
  - State forest

Total field survey coverage of amended construction area  
Map 1 of 18

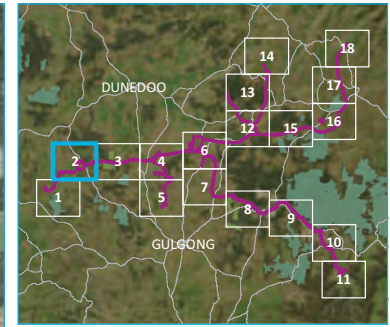
Central West Orana Renewable  
Energy Zone transmission  
Aboriginal Cultural Heritage  
Assessment addendum  
Figure 4.3



\\emm.local\drive\2023\1230829\_CWO REZ Archaeological Test Excavations\GIS\02\_MapS\ACHA018\_TotalFieldSurvey\_20240301\_02.mxd 1/03/2024



Source: EMM (2024); EnergyCo (2024); WSP (2024); DFSI (2020); ESRI (2022)



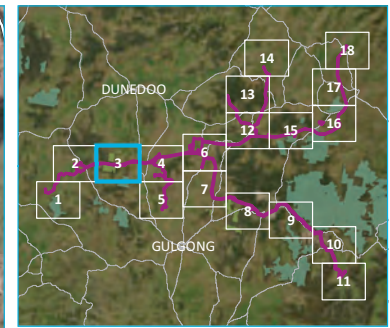
- KEY**
- Amended construction area
  - Exhibited construction area
  - Observation point
  - Survey transect
- Survey status**
- Not surveyed
  - Survey complete
- Existing environment**
- Major road
  - Minor road
  - Named watercourse
- INSET KEY**
- Major road
  - NPWS reserve
  - State forest

Total field survey coverage of amended construction area  
Map 2 of 18

Central West Orana Renewable  
Energy Zone transmission  
Aboriginal Cultural Heritage  
Assessment addendum  
Figure 4.3



\\verm.local\drive\2023\1230829\_CWO REZ Archaeological Test Excavations\GIS\02\_Map\ACHAO18\_TotalFieldSurvey\_20240301\_02.mxd 1/03/2024




- KEY**
- Amended construction area
  - Exhibited construction area
  - Observation point
  - Survey transect
- Survey status**
- Not surveyed
  - Survey complete
- Existing environment**
- Major road
  - Minor road
  - Named watercourse
  - NPWS reserve
  - State forest
- INSET KEY**
- Major road
  - Minor road
  - NPWS reserve
  - State forest

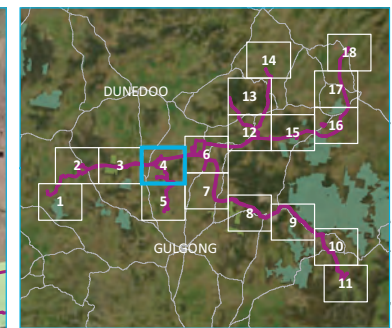
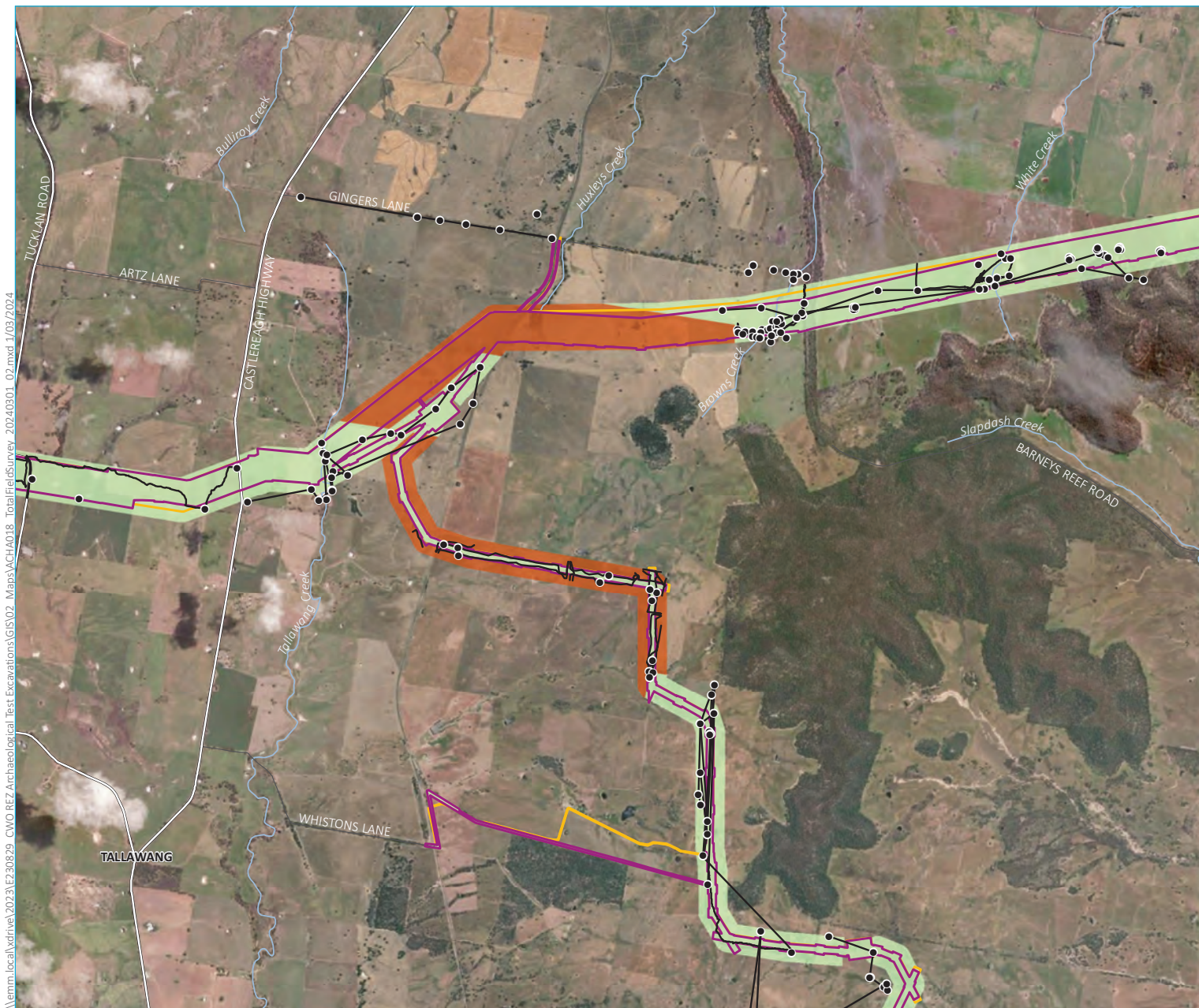
Total field survey coverage of amended construction area  
Map 3 of 18

Central West Orana Renewable  
Energy Zone transmission  
Aboriginal Cultural Heritage  
Assessment addendum  
Figure 4.3



Source: EMM (2024); EnergyCo (2024); WSP (2024); DFSI (2020); ESRI (2022)





- KEY**
- Amended construction area
  - Exhibited construction area
  - Observation point
  - Survey transect
- Survey status**
- Not surveyed
  - Survey complete
- Existing environment**
- Major road
  - Minor road
  - Named watercourse
- INSET KEY**
- Major road
  - NPWS reserve
  - State forest


Total field survey coverage of amended construction area  
Map 4 of 18

Central West Orana Renewable  
Energy Zone transmission  
Aboriginal Cultural Heritage  
Assessment addendum  
Figure 4.3



V:\emmm\local\wdr\wdr\2023\1\230829\_CWO REZ Archaeological Test Excavations\GIS\02\_Maps\ACI\AO18\_TotalFieldSurvey\_20240301\_02.mxd\_1/03/2024

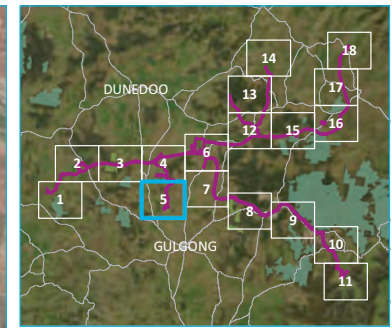
Source: EMM (2024); EnergyCo (2024); WSP (2024); DFSI (2020); ESRI (2022)





\\verm\local\vdriwel\2023\1\230829\_CWO REZ Archaeological Test Excavations\GIS\02\_Maps\ACHA018\_TotalFieldSurvey\_20240301\_02.mxd\_1/03/2024


Source: EMM (2024); EnergyCo (2024); WSP (2024); DFSI (2020); ESRI (2022)

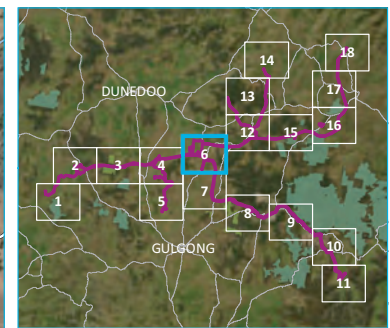
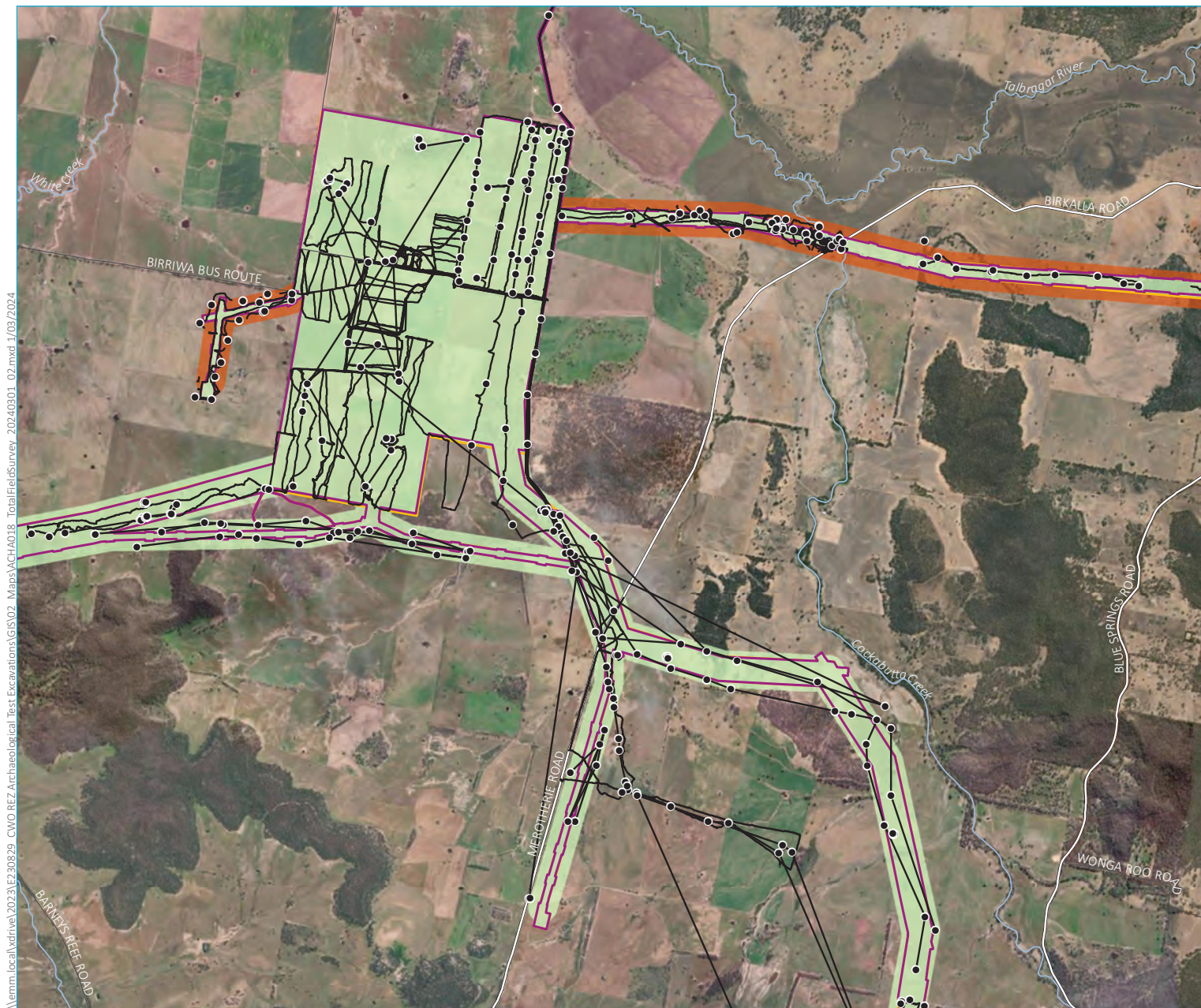


- KEY**
- Amended construction area
  - Exhibited construction area
  - Observation point
  - Survey transect
- Survey status**
- Not surveyed
  - Survey complete
- Existing environment**
- Major road
  - Minor road
  - Named watercourse
- INSET KEY**
- Major road
  - NPWS reserve
  - State forest

Total field survey coverage of amended construction area  
Map 5 of 18

Central West Orana Renewable  
Energy Zone transmission  
Aboriginal Cultural Heritage  
Assessment addendum  
Figure 4.3





- KEY**
- Amended construction area
  - Exhibited construction area
  - Observation point
  - Survey transect
- Survey status**
- Not surveyed
  - Survey complete
- Existing environment**
- Major road
  - Minor road
  - Named watercourse
- INSET KEY**
- Major road
  - NPWS reserve
  - State forest


Total field survey coverage of amended construction area  
Map 6 of 18

Central West Orana Renewable  
Energy Zone transmission  
Aboriginal Cultural Heritage  
Assessment addendum  
Figure 4.3

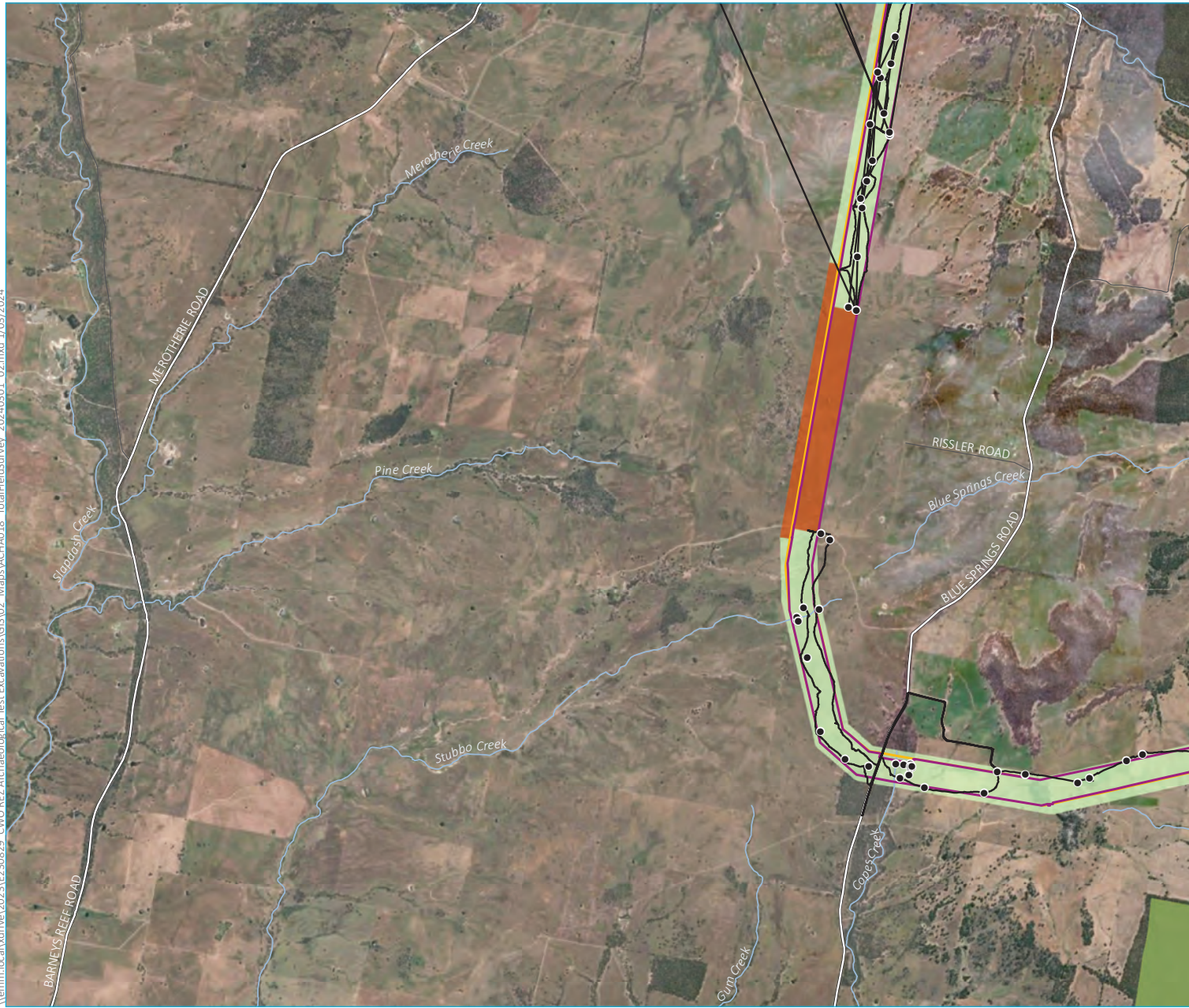


\\erm\local\vdri\2023\19230829\_CWO REZ Archaeological Test Excavations\GIS\02\_Map\ACHAO18\_TotalFieldSurvey\_20240901\_02.mxd 1/03/2024

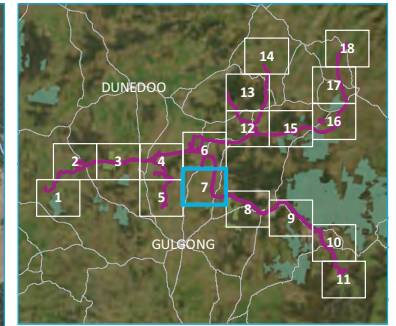
Source: EMM (2024); EnergyCo (2024); WSP (2024); DFSI (2020); ESRI (2022)



\\vern.local\drive\2023\EP30829\_CWO REZ Archaeological Test Excavations\GIS\02\_Map\ACHA018\_TotalFieldSurvey\_20240301\_02.mxd\_1/03/2024




Source: EMM (2024); EnergyCo (2024); WSP (2024); DFSI (2020); ESRI (2022)



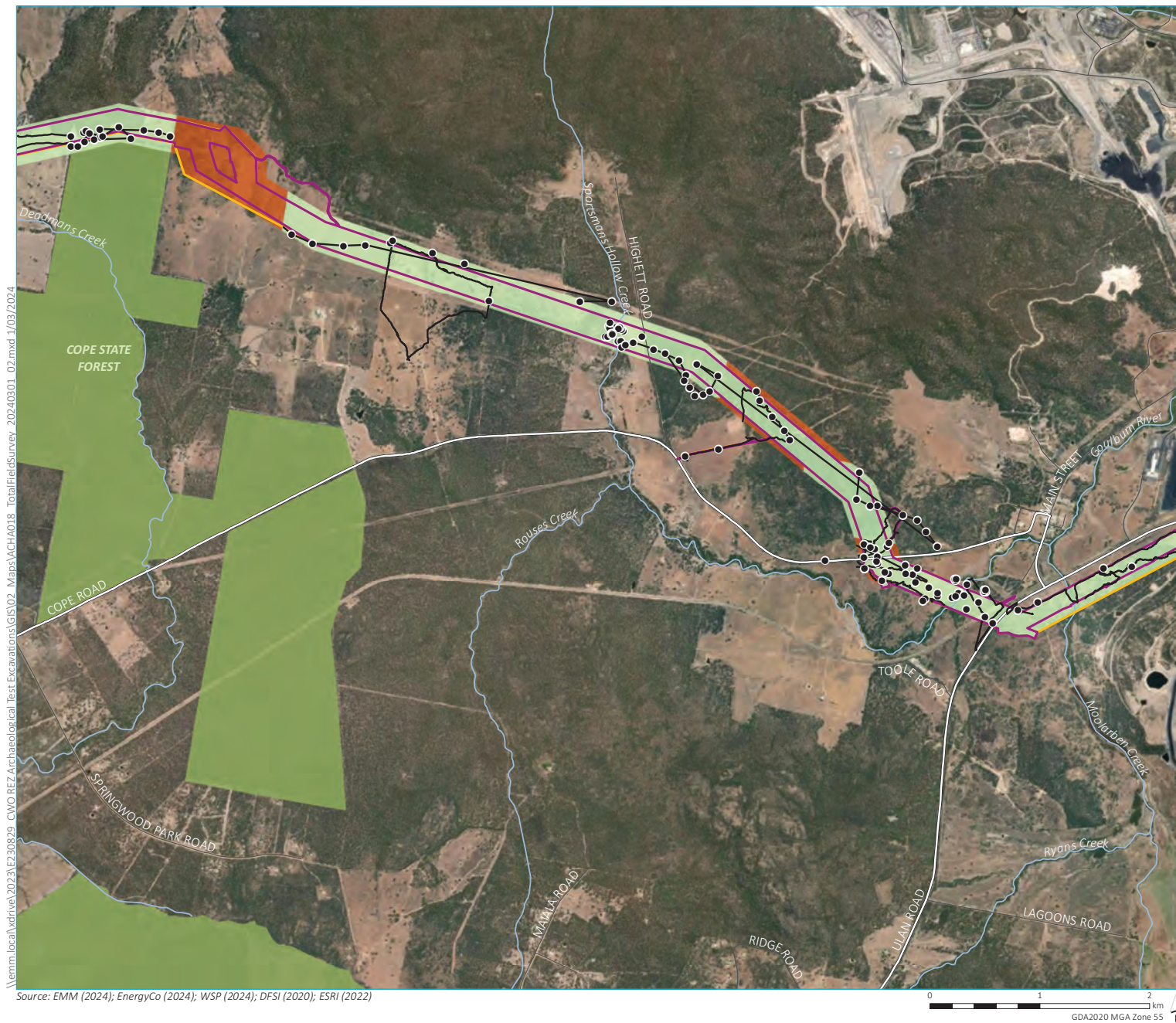
- KEY**
- Amended construction area
  - Exhibited construction area
- Survey status**
- Not surveyed
  - Survey complete
- Existing environment**
- Major road
  - Minor road
  - Named watercourse
  - State forest
- INSET KEY**
- Major road
  - NPWS reserve
  - State forest

Total field survey coverage of amended construction area  
Map 7 of 18

Central West Orana Renewable  
Energy Zone transmission  
Aboriginal Cultural Heritage  
Assessment addendum  
Figure 4.3

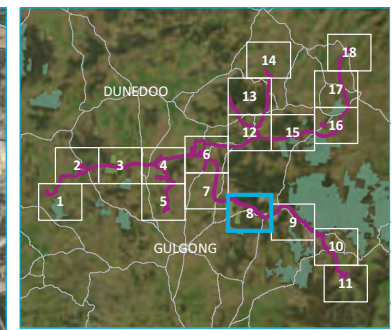






\\emm.local\vdriwel\2023\EP30829\_CWO REZ Archaeological Test Excavations\GIS\02\_Map\ACHA018\_TotalFieldSurvey\_20240301\_02.mxd\_1/03/2024

Source: EMM (2024); EnergyCo (2024); WSP (2024); DFSI (2020); ESRI (2022)

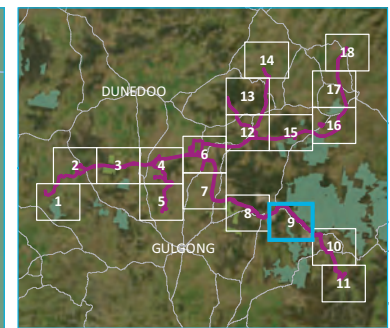


- KEY**
- Amended construction area
  - Exhibited construction area
  - Observation point
  - Survey transect
- Survey status**
- Not surveyed
  - Survey complete
- Existing environment**
- Major road
  - Minor road
  - Named watercourse
  - State forest
- INSET KEY**
- Major road
  - NPWS reserve
  - State forest

Total field survey coverage of amended construction area  
Map 8 of 18

Central West Orana Renewable Energy Zone transmission  
Aboriginal Cultural Heritage Assessment addendum  
Figure 4.3





- KEY**
- Amended construction area
  - Exhibited construction area
  - Observation point
  - Survey transect
- Survey status**
- Not surveyed
  - Survey complete
- Existing environment**
- Major road
  - Minor road
  - Named watercourse
  - NPWS reserve
- INSET KEY**
- Major road
  - NPWS reserve
  - State forest


Total field survey coverage of amended construction area  
Map 9 of 18

Central West Orana Renewable  
Energy Zone transmission  
Aboriginal Cultural Heritage  
Assessment addendum  
Figure 4.3

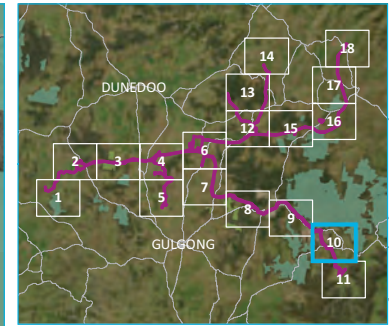


\\erm\local\wdrive\2023\EP30829\_CWO REZ Archaeological Test Excavations\GIS\02\_Maps\ACHA018\_TotalFieldSurvey\_20240301\_02.mxd 1/03/2024

Source: EMM (2024); EnergyCo (2024); WSP (2024); DFSI (2020); ESRI (2022)



\\erm\local\wdrive\2023\EP30829\_CWO\_REZ\_Archaeological\_Test\_Excavations\GIS\02\_Maps\ACHA018\_TotalFieldSurvey\_20240301\_02.mxd\_1/03/2024




- KEY**
- Amended construction area
  - Exhibited construction area
  - Observation point
  - Survey transect
- Survey status**
- Not surveyed
  - Survey complete
- Existing environment**
- Major road
  - Minor road
  - Named watercourse
  - NPWS reserve
- INSET KEY**
- Major road
  - NPWS reserve
  - State forest

Total field survey coverage of amended construction area  
Map 10 of 18

Central West Orana Renewable Energy Zone transmission  
Aboriginal Cultural Heritage Assessment addendum  
Figure 4.3

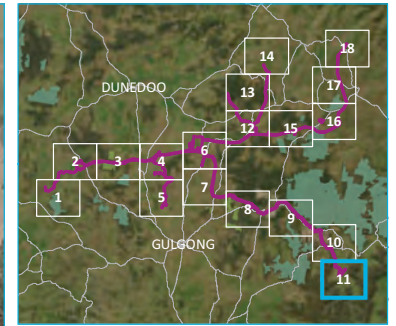
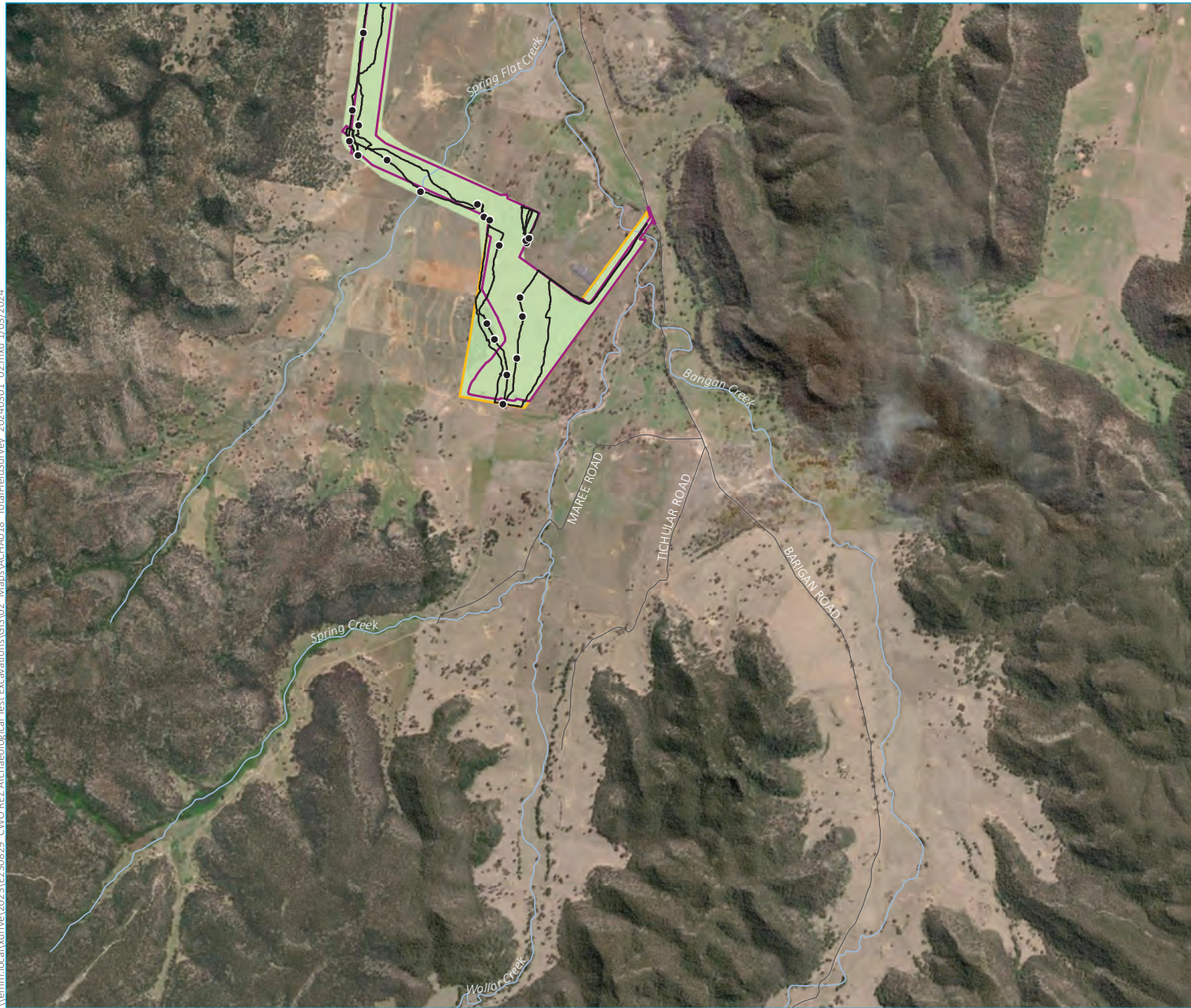


Source: EMM (2024); EnergyCo (2024); WSP (2024); DFSI (2020); ESRI (2022)



\\erm.local\drive\2023\EP30829\_CWO\_REZ\_Archaeological\_Test\_Excavations\GIS\02\_Map\ACHA018\_TotalFieldSurvey\_20240301\_02.mxd\_1/03/2024


Source: EMM (2024); EnergyCo (2024); WSP (2024); DFSI (2020); ESRI (2022)



- KEY**
- Amended construction area
  - Exhibited construction area
  - Observation point
  - Survey transect
- Survey status**
- Not surveyed
  - Survey complete
- Existing environment**
- Minor road
  - Named watercourse
- INSET KEY**
- Major road
  - NPWS reserve
  - State forest

Total field survey coverage of amended construction area  
Map 11 of 18

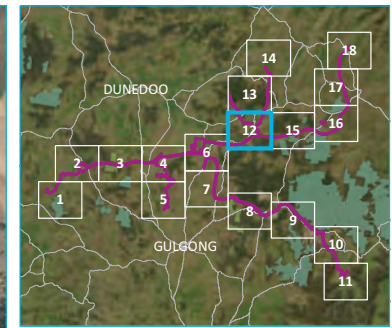

Central West Orana Renewable  
Energy Zone transmission  
Aboriginal Cultural Heritage  
Assessment addendum  
Figure 4.3





\\erm\local\wdrivel\2023\EP230829\_CWO REZ Archaeological Test Excavations\GIS\02\_Map\AACHA018\_TotalFieldSurvey\_20240301\_02.mxd\_1/03/2024

Source: EMM (2024); EnergyCo (2024); WSP (2024); DFSI (2020); ESRI (2022)



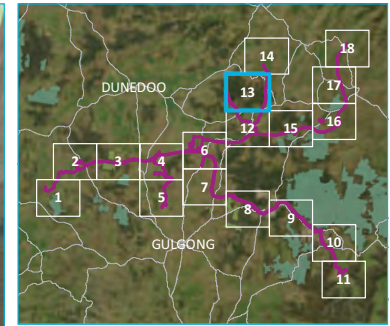
- KEY**
- Amended construction area
  - Exhibited construction area
  - Observation point
  - Survey transect
- Survey status**
- Not surveyed
  - Survey complete
- Existing environment**
- Major road
  - Minor road
  - Named watercourse
- INSET KEY**
- Major road
  - NPWS reserve
  - State forest

Total field survey coverage of amended construction area  
Map 12 of 18

Central West Orana Renewable  
Energy Zone transmission  
Aboriginal Cultural Heritage  
Assessment addendum  
Figure 4.3



\\verm.local\drive\2023\EP230829\_CWO REZ Archaeological Test Excavations\GIS\02\_Maps\ACHA018\_TotalFieldSurvey\_20240301\_02.mxd\_1/03/2024




- KEY**
- Amended construction area
  - Exhibited construction area
  - Observation point
  - Survey transect
- Survey status**
- Survey complete
- Existing environment**
- Major road
  - Minor road
  - Named watercourse
- INSET KEY**
- Major road
  - NPWS reserve
  - State forest

Total field survey coverage of amended construction area  
Map 13 of 18

Central West Orana Renewable Energy Zone transmission  
Aboriginal Cultural Heritage Assessment addendum  
Figure 4.3



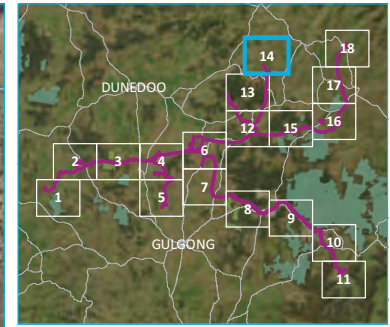
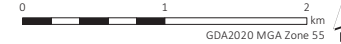
Source: EMM (2024); EnergyCo (2024); WSP (2024); DFSI (2020); ESRI (2022)



\\erm.local\drive\2023\EP30829\_CWO REZ Archaeological Test Excavations\GIS\02\_Map\ACHA018\_TotalFieldSurvey\_20240301\_02.mxd\_1/03/2024



Source: EMM (2024); EnergyCo (2024); WSP (2024); DFSI (2020); ESRI (2022)



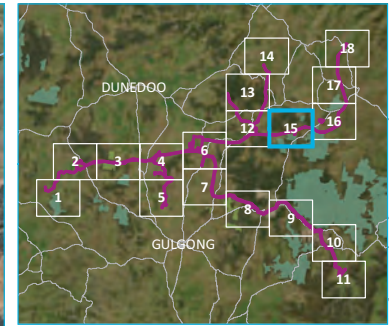
- KEY**
- Amended construction area
  - Exhibited construction area
  - Observation point
  - Survey transect
- Survey status**
- Not surveyed
  - Survey complete
- Existing environment**
- Major road
  - Minor road
  - Named watercourse
- INSET KEY**
- Major road
  - NPWS reserve
  - State forest

Total field survey coverage of amended construction area  
Map 14 of 18

Central West Orana Renewable Energy Zone transmission  
Aboriginal Cultural Heritage Assessment addendum  
Figure 4.3



\\erm.local\drive\2023\1230829\_CWO REZ Archaeological Test Excavations\GIS\02\_Maps\ACHA018\_TotalFieldSurvey\_20240301\_02.mxd\_1/03/2024



- KEY**
- Amended construction area
  - Exhibited construction area
  - Observation point
  - Survey transect
- Survey status**
- Not surveyed
  - Survey complete
- Existing environment**
- Major road
  - Minor road
  - Named watercourse
  - NPWS reserve
  - State forest
- INSET KEY**
- Major road
  - NPWS reserve
  - State forest

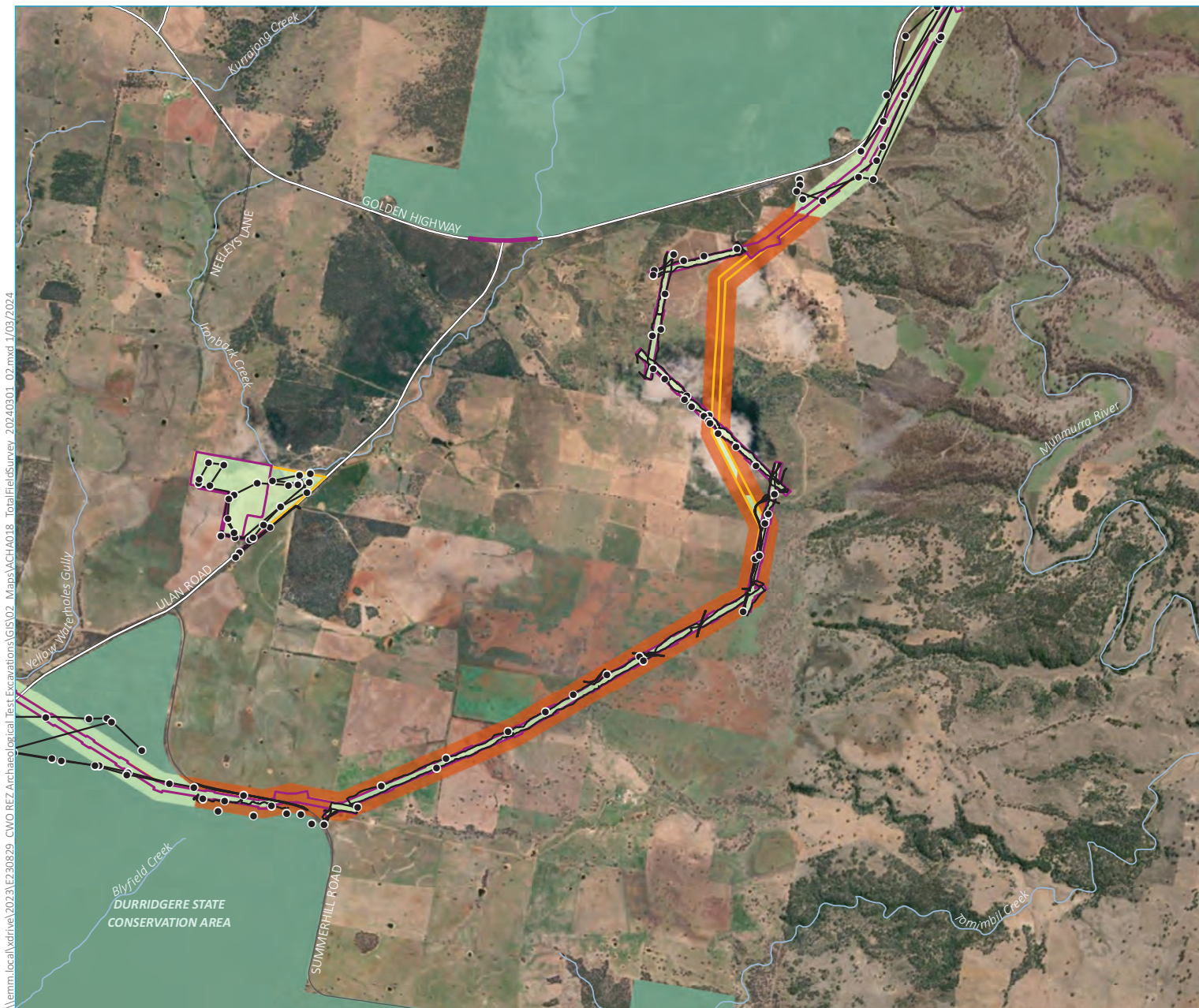
Total field survey coverage of amended construction area  
Map 15 of 18

Central West Orana Renewable Energy Zone transmission  
Aboriginal Cultural Heritage Assessment addendum  
Figure 4.3

Source: EMM (2024); EnergyCo (2024); WSP (2024); DFSI (2020); ESRI (2022)

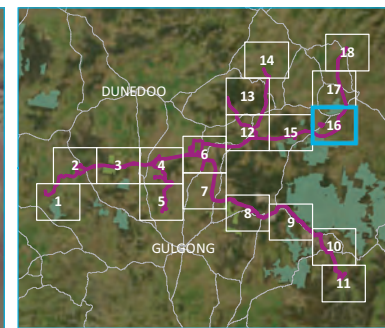






\\emm.local\drive\2023\EP230829\_CWO\_REZ\_Archaeological\_Test\_Excavations\GIS\02\_Map\ACHA018\_TotalFieldSurvey\_20240301\_02.mxd\_1/03/2024

Source: EMM (2024); EnergyCo (2024); WSP (2024); DFSI (2020); ESRI (2022)



- KEY**
- Amended construction area
  - Exhibited construction area
  - Observation point
  - Survey transect
- Survey status**
- Not surveyed
  - Survey complete
- Existing environment**
- Major road
  - Minor road
  - Named watercourse
  - NPWS reserve
  - State forest
- INSET KEY**
- Major road
  - NPWS reserve
  - State forest

Total field survey coverage of amended construction area  
Map 16 of 18

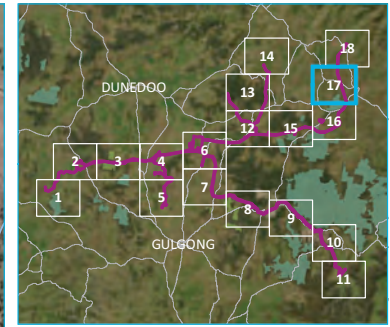
Central West Orana Renewable Energy Zone transmission  
Aboriginal Cultural Heritage Assessment addendum  
Figure 4.3



\\erm.local\drive\2023\EP230829\_CWO\_REZ\_Archaeological\_Test\_Excavations\GIS\02\_Maps\ACHA018\_TotalFieldSurvey\_20240301\_02.mxd\_1/03/2024



Source: EMM (2024); EnergyCo (2024); WSP (2024); DFSI (2020); ESRI (2022)



- KEY**
- Amended construction area
  - Exhibited construction area
- Survey status**
- Survey complete
- Existing environment**
- Major road
  - Minor road
  - Named watercourse
  - NPWS reserve
  - State forest
- INSET KEY**
- Major road
  - NPWS reserve
  - State forest

Total field survey coverage of amended construction area  
Map 17 of 18

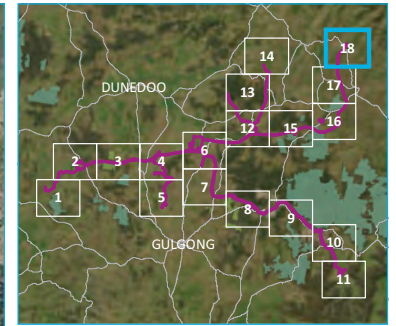
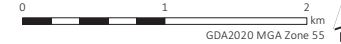
Central West Orana Renewable Energy Zone transmission  
Aboriginal Cultural Heritage Assessment addendum  
Figure 4.3



\\erm.local\drive\2023\1\230829\_CWO REZ Archaeological Test Excavations\GIS\02\_Maps\ACHA018\_TotalFieldSurvey\_20240301\_02.mxd\_1/03/2024



Source: EMM (2024); EnergyCo (2024); WSP (2024); DFSI (2020); ESRI (2022)



- KEY**
- Amended construction area
  - Exhibited construction area
  - Observation point
  - Survey transect
- Survey status**
- Not surveyed
  - Survey complete
- Existing environment**
- Major road
  - Minor road
  - Named watercourse
- INSET KEY**
- Major road
  - NPWS reserve
  - State forest

Total field survey coverage of amended construction area  
Map 18 of 18

Central West Orana Renewable  
Energy Zone transmission  
Aboriginal Cultural Heritage  
Assessment addendum  
Figure 4.3



#### 4.2.4 Additional Aboriginal sites identified as part of addendum report

The addendum report investigations identified 73 further extant Aboriginal objects and sites (Table 4.4 & Table 4.5; Plate 4.17–Plate 4.40; Figure 4.4; Appendix D.1 & D.2). Several of these reflect previously documented sites (n=6), and these are ratified in Chapter 5. Due to the linear nature of the project area and need to access it from various directions, some investigation extended to, or just beyond, the periphery of the amended construction area. As a result, some 22 of these sites were identified in proximity to (<100 m) – but not within – the amended project area, and excised from subsequent chapters. As a result, 51 Aboriginal objects and sites identified inside the amended construction area.

Spatially, the results of this additional survey align well with the results documented in the EIS ACHAR (EMM 2023). Aboriginal objects, sites and/or places were found in all survey units on all identified landforms. However, Laheys Creek, Sandy Creek, Bora Creek, Cockabutta Creek and the area comprising the proposed Merotherie Energy Hub appear to form the focus of cultural materials, with less intensive activity around areas such as Whites Creek, Sportsmans Hollow Creek and Browns Creek. It is worth noting that a number of surface sites were identified in areas targeted for excavation. This may reflect a prevalence of cultural materials in these locales, but may be more reflective of the extended time field teams spent in these areas. When considering landforms, sites were most commonly identified on plains and/or hillslopes, reflecting the gently undulating landscape that comprises much of the amended construction area. Clustering of sites is evident on Laheys Creek, Sandy Creek, Bora Creek, Cockabutta Creek, with ~20% of the identified sites located on adjacent alluvial terraces.

The identified sites and objects primarily consisted of isolated or low-density artefact sites, representing areas of transient use/activity. Only four sites (SNI-AS71, SNI-AS80, SNI-AS91, SNI-AS101) identified substantive numbers of artefactual material consistent with long-term and/or intensive occupation at these areas. Of these, SNI-AS71 reflects a moderate density (n=20+) artefact scatter identified on the alluvial terrace of Sandy Creek (Plate 4.17 & Plate 4.18). This site was originally recorded during the EIS ACHAR activities, and further cultural materials were identified during fieldwork undertaken to support this addendum report. Similarly, SNI-AS101 reflects the numerous AHIMS sites identified on the banks and terraces of Bora Creek, north of Moolarben, where ~30 artefacts were identified (Plate 4.19 & Plate 4.20). This is reflected in the EIS ACHAR, where #36-3-1140 and #36-3-1141 are considered separately. Based on the site observations, it is considered more accurate to consider these listings, and the surrounding AHIMS sites, as reflective of a single site complex surrounding Bora Creek.

Finally, both SNI-AS80 and SNI-AS91 reflect high density artefact sites, with >100 artefacts at each site. SNI-AS80 is an extensive artefact scatter located on the western alluvial terrace of Laheys Creek, and is reflective of the broader, well-documented cultural assemblage associated with this important creek corridor (Plate 4.20). Notably, non-artefactual river cobbles of a dark, near black quartzite material were identified in proximity to this site, and were identified as a likely source material for many of the artefacts identified. SNI-AS91 reflects a similarly extensive artefact scatter identified on the alluvial terrace of a tributary of Cockabutta Creek, near the confluence of the two watercourses (Plate 4.23–Plate 4.25). A small number of glass artefacts, worked from the bottom of glass bottles, were identified in this locale, and may suggest a potential post-Contact use of the locale. This was supported by conversations with the landowner on site, which identified the locale may have been used in the Contact period as a shepherds camp. When removing these sites described above, all other artefact scatters identified during the survey identified ≤9 artefacts, below the >17-21 threshold that defines the background scatter found across the amended project area.

In addition, a number of rarer site types were identified during the field survey and include the following:

- SNI-IF104, a portable sandstone grinding slab, with two distinct grooves, located on a hillslope leading south down to the confluence of Planters Creek and Wilpinjong Creek (Plate 4.26 and Plate 4.27)
- SNI-GG16, which reflects 26 grinding grooves identified on two adjacent slabs of outcropping sandstone in a ploughed paddock, on the northern boundary of the proposed Merotherie energy hub (Plate 4.32 and Plate 4.33)

- SNI-GG17, which reflects eleven distinct grinding grooves located on two slabs of outcropping sandstone on a gentle slope <100 north of ephemeral drainage line, in the vicinity north of Turill (Plate 4.34–Plate 4.36)
- SNI-RS05, a large east facing potential rockshelter with potential deposit identified, with potential evidence of burning, located in the vicinity north of Turill (Plate 4.37 – Plate 4.39). This site is located some 8 m outside of the amended project area
- SNI-RS06, a large south facing potential rockshelter with potential deposit identified to the east of the active operations of Moolarben mine, in foothills of Goulburn River National Park (Plate 4.40–Plate 4.42)
- SNI-CMT16-21, representing six culturally modified trees, discussed in more detail in Section 4.3 (Plate 4.28–Plate 4.31)

Notably, an attempt to relocate #36-3-0720 was made during the survey. The site card for this site describes a moderate density artefact scatter located to the east of Moolarben active mine operations, with 52 artefacts recorded over a broad area (approximately 70 x 80 m) on the northern slopes of a crest overlooking Wilpinjong Creek. During the survey for this assessment, only two quartz flakes were identified in this area, within a small exposure on the hillcrest, in the thinly wooded forest. Despite poor visibility in this location, no further artefacts could be identified, and it is likely that this site does not exceed the >17–21 threshold that defines the background scatter, as outlined in this addendum report.

In summary, of the 73 identified sites, 51 are located within the amended construction area. This includes five high value artefacts sites (SNI-IF104, SNI-AS72, SNI-AS80, SNI-AS91, SNI-AS101), three potential culturally modified trees (SNI-CMT16, SNI-CMT19, SNI-CMT20;), two grinding groove sites (SNI-GG16, SNI-GG17), and one rockshelter site (SNI-RS06). All other sites will be avoided by the project although it should be noted that a number, including SNI-RS05, are within 10 m of the amended construction area. When combined with the sites identified through the fieldwork conducted for the EIS ACHAR, a total of 138 sites have been identified within the amended construction area. This is discussed further in Section 5.3.2.

**Table 4.4 Identified Aboriginal objects and sites (n) by landform context**

Site type	Landform								Total
	Alluvial terrace	Gully	Hillcrest	Hillslope	Modified landform	Plain	Ridgeslope	Stream channel	
Artefact scatter	6	-	2	5	3	5	-	-	20
Artefact scatter with potential archaeological deposit	1	-	-	2	-	-	-	-	4
Culturally modified tree	-	-	-	-	-	6	-	-	6
Grinding groove(s)	-	-	-	2	-	-	-	-	2
Isolated find	7	1	-	9	7	12	-	3	39
Rock shelter with potential archaeological deposit	-	-	-	1	-	-	1	-	2
<b>Grand total</b>	<b>14</b>	<b>1</b>	<b>2</b>	<b>19</b>	<b>10</b>	<b>23</b>	<b>1</b>	<b>3</b>	<b>73</b>

**Table 4.5** Newly identified Aboriginal objects and sites (*n*) within/outside the amended construction area

Site type	Number of sites identified inside the amended construction area	Number of sites identified in proximity to the amended construction area	Total sites identified
Artefact scatter	14	6	20
Artefact scatter with potential archaeological deposit	3	1	4
Culturally modified tree	3	3	6
Grinding groove(s)	2	-	2
Isolated find	27	11	38
Rock shelter with potential archaeological deposit	1	1	2
<b>Grand total</b>	<b>51</b>	<b>22</b>	<b>73</b>

**Table 4.6** Summary of all identified Aboriginal objects and sites (*n*) within/outside the amended construction area based the EIS ACHAR and addendum report activities.

Site type	Number of sites identified inside the amended construction area	Number of sites identified in proximity to the amended construction area	Total sites identified
Artefact scatter	47	44	93
Artefact scatter with potential archaeological deposit	4	9	13
Artefact scatter with potential quarry (raw material source)	1	0	1
Culturally modified tree	8	13	21
Grinding groove(s)	12	4	16
Grinding groove(s) with artefact scatter and potential archaeological deposit	0	1	1
Isolated artefact	56	42	98
Natural resource	1	1	2
Potential archaeological deposit	0	2	2
Rock shelter with potential archaeological deposit	5	1	6
Stone arrangement	1	0	1
<b>Grand total</b>	<b>138</b>	<b>118</b>	<b>256</b>



**Plate 4.17** SNI-AS71 site overview of flat cultivated paddock with sporadic trees along the fence line, facing north



**Plate 4.18** SNI-AS71 example of artefacts located at the site. Chert multi-platform core pictured



**Plate 4.19** SNI-AS80 landscape showing a large, cultivated paddock, facing south



**Plate 4.20** SNI-AS80 example of quartz and mudstone flakes recorded at the site



**Plate 4.21** SNI-AS91 site overview showing an extensively cleared agricultural field with vegetation visible on distant rolling hills, facing west



**Plate 4.22** SNI-AS91 example of raw material types and colours of artefacts recorded at the site



**Plate 4.23** SNI-AS91 example of quartz and quartzite flakes identified across the landscape



**Plate 4.24** SNI-IF104 site overview of cleared grassy plain with remnant vegetation in the background, facing west



**Plate 4.25** SNI-IF104 detail of potential grinding grooves on an isolated stone identified in a cleared paddock



**Plate 4.26** SNI-CMT16 is a dead Eucalyptus tree that is surrounded by mostly cleared land, facing north



**Plate 4.27** SNI-CMT16 detail of potential cultural scar



**Plate 4.28** SNI-CMT19 features a leaning Eucalyptus tree in a cleared paddock with isolated clumps of trees to the north and east, facing south-east





Plate 4.29 SNI-CMT19 detail of potential cultural scar in the leaning side of the trunk




Plate 4.30 SNI-GG16 site overview showing the gentle undulation of the cleared grassy hill and distant fence line, facing north



Plate 4.31 SNI-GG16 detail of grinding grooves on exposed sandstone bedrock



Plate 4.32 SNI-GG17 was identified along the crest of a small hill on multiple bedrock faces, facing north



Plate 4.33 SNI-GG17 detail of grinding grooves on exposed bedrock



Plate 4.34 example of potential learning grooves identified by the RAPs at SNI-GG17



**Plate 4.35** SNI-RS05, view from the rockshelter facing south from the dripline showing undulating terrain



**Plate 4.36** SNI-RS05 site overview, showing the cross-bedded sandstone overhang, facing north



**Plate 4.37** SNI-RS05 showing the expanded interior ceiling of the rockshelter and potential archaeological deposit, facing north



**Plate 4.38** SNI-RS06 view from the rockshelter facing west from the dripline featuring the vegetated landscape of Goulburn River National Park

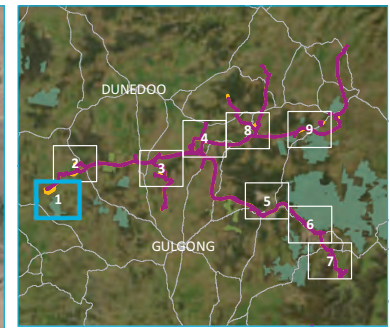


**Plate 4.39** SNI-RS06 site overview of the sandstone overhang and inner crawl space, facing west



**Plate 4.40** SNI-RS06 displaying the eroding roof of the overhang, shallow depth of the cavity and absence of potential archaeological deposit, facing north

\\verm.local\local\2023\1E230829\_CWO REZ Archaeological Test Excavations\GIS\02\_Maps\ACHA013\_IdentifiedSites\_2024\0119\_02.mxd 28/02/2024



- KEY**
- Amended construction area
  - Exhibited construction area
  - Identified Aboriginal site
  - Artefact scatter
  - Existing environment
  - Major road
  - Minor road
  - Named watercourse
  - NPWS reserve
  - State forest
- INSET KEY**
- Major road
  - NPWS reserve
  - State forest

Identified Aboriginal sites  
Map 1 of 9

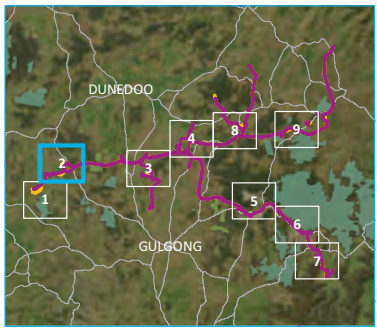
Central West Orana Renewable  
Energy Zone transmission  
Aboriginal Cultural Heritage  
Assessment addendum  
Figure 4.4



Source: EMM (2024); EnergyCo (2024); WSP (2024); DFSI (2020); ESRI (2023); OEH (2024)



\\ermm.local\drive\2023\12\230829\_CWO REZ Archaeological Test Excavations\GIS\02\_MapS\ACHA013\_IdentifierSites\_2024\0119\_02.mxd 28/02/2024




- KEY**
- Amended construction area
  - Exhibited construction area
  - Identified Aboriginal site
  - Artefact scatter
  - Artefact scatter with PAD
  - Culturally modified tree
  - Isolated find
  - Existing environment
  - Major road
  - Minor road
  - Named watercourse
  - INSET KEY**
  - Major road
  - NPWS reserve
  - State forest

Identified Aboriginal sites  
Map 2 of 9

Central West Orana Renewable  
Energy Zone transmission  
Aboriginal Cultural Heritage  
Assessment addendum  
Figure 4.4



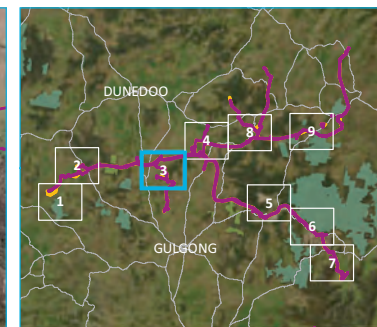
Source: EMM (2024); EnergyCo (2024); WSP (2024); DFSI (2020); ESRI (2023); OEH (2024)





\\erm.local\drive\2023\EP230829\_CWO REZ Archaeological Test Excavations\GIS\02\_Map\ACHA013\_Identifier\Sites\_2024\0119\_02.mxd 28/02/2024


Source: EMM (2024); EnergyCo (2024); WSP (2024); DFSI (2020); ESRI (2023); OEH (2024)



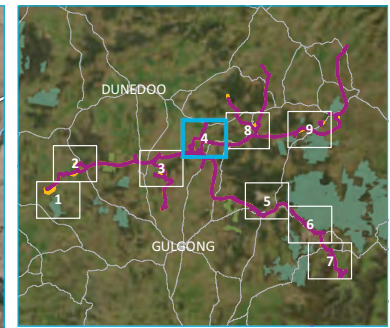
- KEY**
- Amended construction area
  - Exhibited construction area
  - Identified Aboriginal site
  - Artefact scatter
  - Isolated find
  - Existing environment
  - Major road
  - Minor road
  - Named watercourse
- INSET KEY**
- Major road
  - NPWS reserve
  - State forest

Identified Aboriginal sites  
Map 3 of 9

Central West Orana Renewable  
Energy Zone transmission  
Aboriginal Cultural Heritage  
Assessment addendum  
Figure 4.4



\\erm\local\vrivel\2023\1E230829\_CWO REZ Archaeological Test Excavations\GIS\02\_Maps\ACHA013\_IdentifierSites\_2024\0119\_02.mxd 28/02/2024



- KEY**
- Amended construction area
  - Exhibited construction area
  - Identified Aboriginal site
  - Artefact scatter
  - Artefact scatter with PAD
  - Culturally modified tree
  - Isolated find
- Existing environment
- Major road
  - Minor road
  - Named watercourse
- INSET KEY
- Major road
  - NPWS reserve
  - State forest

Identified Aboriginal sites  
Map 4 of 9

Central West Orana Renewable Energy Zone transmission  
Aboriginal Cultural Heritage Assessment addendum  
Figure 4.4

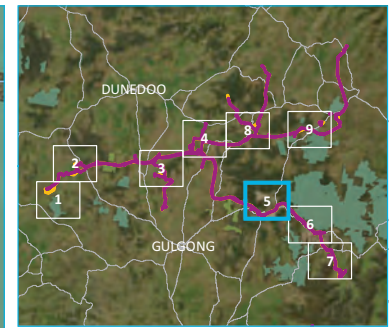
Source: EMM (2024); EnergyCo (2024); WSP (2024); DFSI (2020); ESRI (2023); OEH (2024)



\\verm.local\drive\2023\EP2308259\_CVO REZ Archaeological Test Excavations\GIS\02\_Maps\ACHA013\_IdentifierSites\_20240119\_02.mxd 28/02/2024




Source: EMM (2024); EnergyCo (2024); WSP (2024); DFSI (2020); ESRI (2023); OEH (2024)



- KEY**
- Amended construction area
  - Exhibited construction area
  - AHIMS (by site type)
    - High density artefact scatter (>50)
    - Medium density artefact scatter (20-50)
  - Identified Aboriginal site
    - Artefact scatter
    - Isolated find
  - Existing environment
    - Major road
    - Minor road
    - Named watercourse
    - NPWS reserve
  - INSET KEY
    - Major road
    - NPWS reserve
    - State forest

Identified Aboriginal sites  
Map 5 of 9

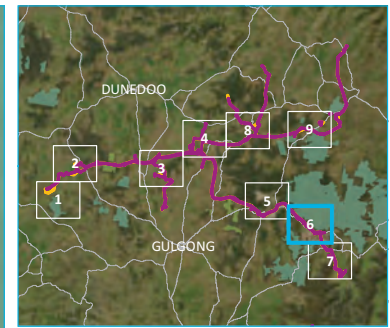

Central West Orana Renewable  
Energy Zone transmission  
Aboriginal Cultural Heritage  
Assessment addendum  
Figure 4.4



\\erm.local\drive\2023\EP30829\_CWO REZ Archaeological Test Excavations\GIS\02\_Maps\ACHA013\_IdentifiedSites\_20240119\_02.mxd 28/02/2024



Source: EMM (2024); EnergyCo (2024); WSP (2024); DFSI (2020); ESRI (2023); OEH (2024)

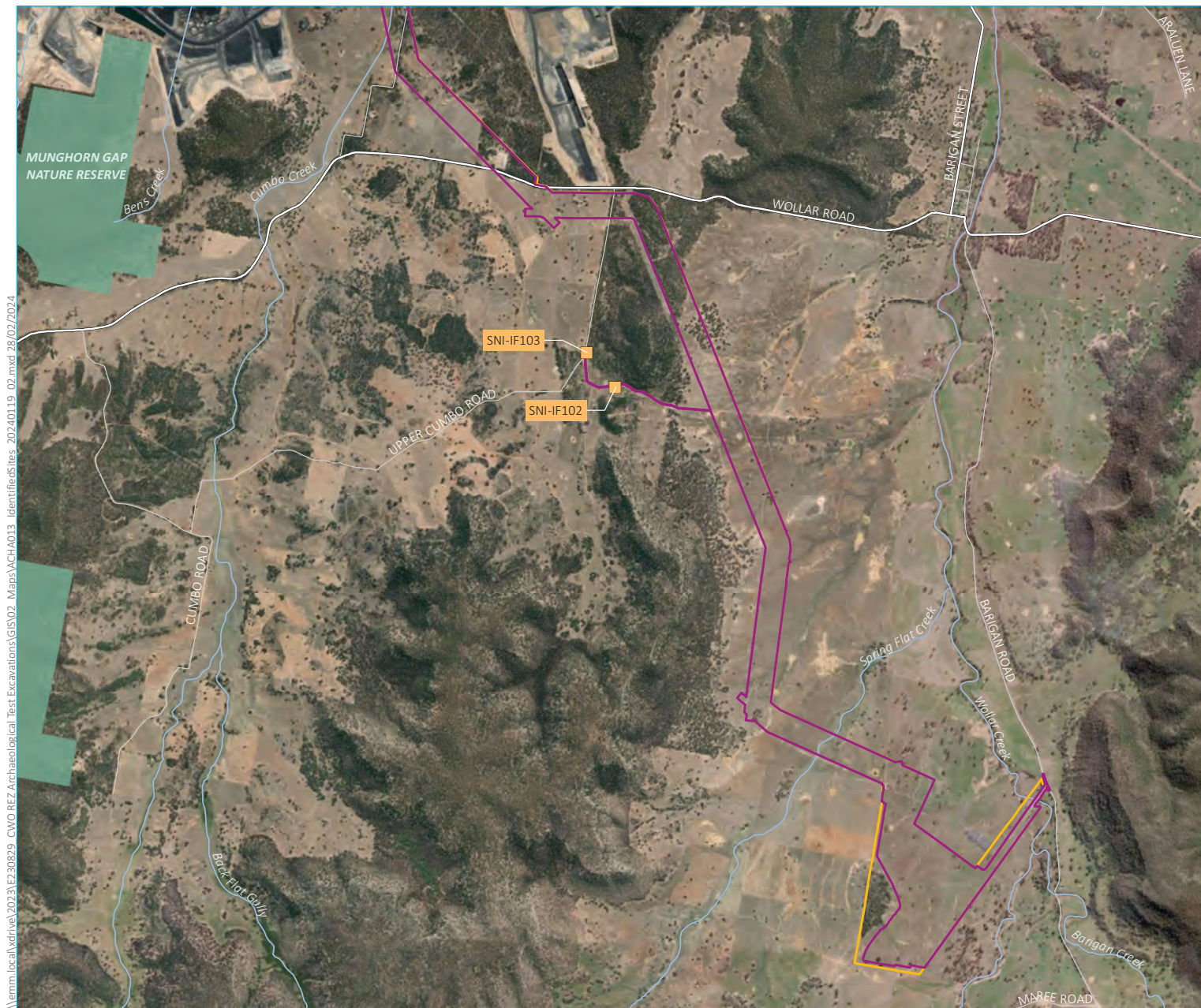


- KEY**
- Amended construction area
  - Exhibited construction area
  - AHIMS (by site type)
  - Art site with high density artefact scatter (>50)
  - Identified Aboriginal site
  - Artefact scatter
  - Isolated find
  - Rock shelter with PAD
  - Existing environment
  - Major road
  - Minor road
  - Named watercourse
  - NPWS reserve
  - INSET KEY
  - Major road
  - NPWS reserve
  - State forest

Identified Aboriginal sites  
Map 6 of 9  
Central West Orana Renewable  
Energy Zone transmission  
Aboriginal Cultural Heritage  
Assessment addendum  
Figure 4.4

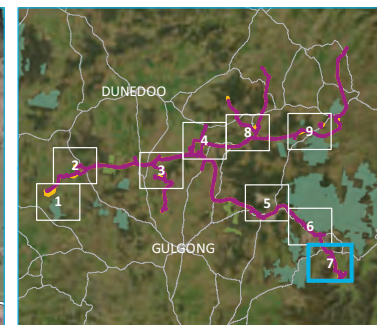






\\erm\local\drive\2023\EP230859\_CWO REZ Archaeological Test Excavations\GIS\02\_Map\ACHA013\_IdentifierSites\_2024\0119\_02.mxd 28/02/2024

Source: EMM (2024); EnergyCo (2024); WSP (2024); DFSI (2020); ESRI (2023); OEH (2024)

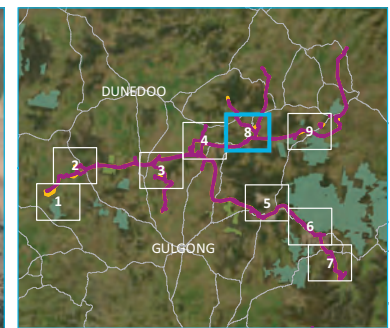
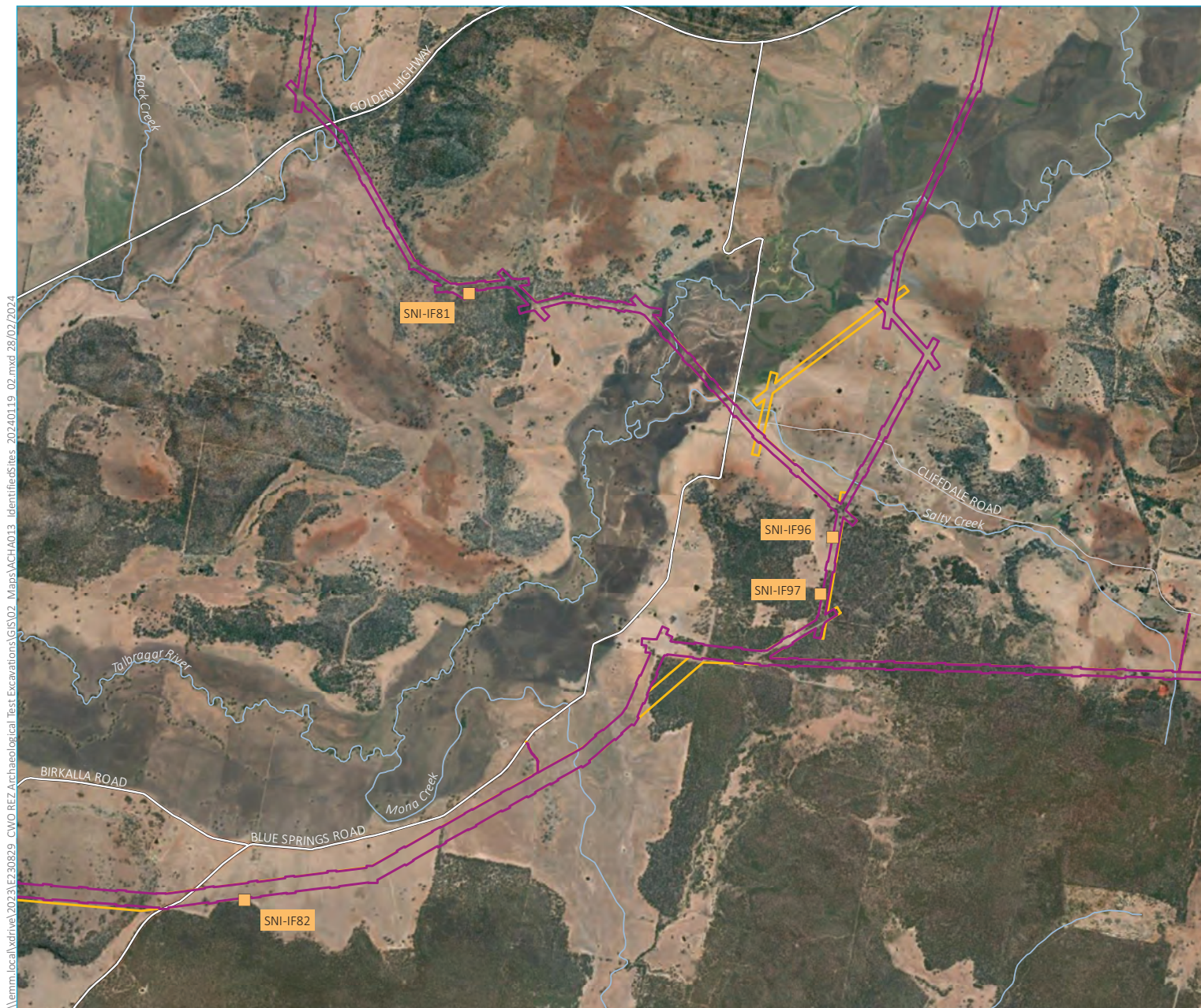


- KEY**
- Amended construction area
  - Exhibited construction area
  - Identified Aboriginal site
  - Isolated find
  - Existing environment
  - Major road
  - Minor road
  - Named watercourse
  - NPWS reserve
- INSET KEY**
- Major road
  - NPWS reserve
  - State forest

Identified Aboriginal sites  
Map 7 of 9

Central West Orana Renewable  
Energy Zone transmission  
Aboriginal Cultural Heritage  
Assessment addendum  
Figure 4.4





- KEY**
- Amended construction area
  - Exhibited construction area
  - Identified Aboriginal site
  - Isolated find
  - Existing environment
  - Major road
  - Minor road
  - Named watercourse
- INSET KEY**
- Major road
  - NPWS reserve
  - State forest


Identified Aboriginal sites  
Map 8 of 9

Central West Orana Renewable  
Energy Zone transmission  
Aboriginal Cultural Heritage  
Assessment addendum  
Figure 4.4

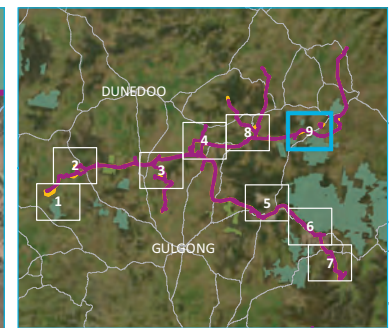


\\erm\local\wdrivel\2023\EP230829\_CWO REZ Archaeological Test Excavations\GIS\02\_Maps\ACHA013\_IdentifierSites\_20240119\_02.mxd 28/02/2024

Source: EMM (2024); EnergyCo (2024); WSP (2024); DFSI (2020); ESRI (2023); OEH (2024)



\\erm.local\drive\2023\EP30859 - CWO REZ Archaeological Test Excavations\GIS\02 - Maps\ACHA013 - Identifiers\20240119\_02.mxd 28/02/2024



- KEY**
- Amended construction area
  - Exhibited construction area
  - Identified Aboriginal site
  - Artefact scatter with PAD
  - Isolated find
  - Rock shelter with PAD
  - Existing environment
  - Major road
  - Minor road
  - Named watercourse
  - NPWS reserve
  - State forest
- INSET KEY**
- Major road
  - NPWS reserve
  - State forest

Identified Aboriginal sites  
Map 9 of 9

Central West Orana Renewable  
Energy Zone transmission  
Aboriginal Cultural Heritage  
Assessment addendum  
Figure 4.4



Source: EMM (2024); EnergyCo (2024); WSP (2024); DFSI (2020); ESRI (2023); OEH (2024)



## 4.3 Arboriculturist assessment

### 4.3.1 Approach and methods

The EIS ACHAR identified a number of potential culturally modified trees, resulting in a tentative classification as a lack of definitive modifications or disagreement amongst the field team resulted in their unresolved status. The EIS ACHAR made recommendations for the further specialist investigation of the sites to determine their origins, either cultural or natural.

At the request of several of the Wiradjuri traditional owners, EMM engaged The Australian College of Arboriculture Pty Limited (ACA) to investigate 14 tentatively assigned culturally modified trees. These included both those listed in the EIS ACHAR and six found as part of the addendum report activities (Section 4.2.3).

Mark Hartley of the ACA with participation of an EMM archaeologist (Phillipa O’Brien-Pounde) and representatives of Wellington Valley Wiradjuri Aboriginal Corporation (Bradley Bliss) and Mudgee Local Aboriginal Lands Council (Tammy Peterson) undertook inspection of seven of the sites on 17 January 2024. Of the 14 sites identified, 7 were accessible at the time of the addendum report investigations. Additional desktop information has enabled the status of two additional sites to be resolved, since they are now within areas of extensive disturbance and no longer present. The remaining sites remain tentative pending future access.

### 4.3.2 Results

Appendix D.3 provides ACA’s full report of the sites assessed, and Table 4.7 provides a summary of the findings. Specifically, they demonstrate that five were considered of natural formation, such as by wood-borers, vehicle damage, lightning strikes, etc. None visited were considered to meet thresholds of being created anthropogenically.

Two sites (#36-3-0626 and #36-3-0643) were not visited, as they were within active mine operations. While remaining extant in the Heritage NSW AHIMS database, the aerial imagery clearly shows their location now forms part of open cut mining activities and have probably been destroyed (Figure 4.5). Two other sites within the active mining areas, #36-3-0103 and #36-3-0638, were also visited. While access to the specific location could not be achieved due to mining activities, observations indicate that these sites have been destroyed.

Following these investigations, five remain tentatively classified, including #36-3-3918, SNI-CMT02, SNI-CMT04, SNI-CMT16 and SNI-CMT19.

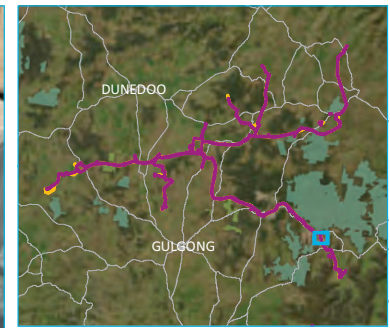
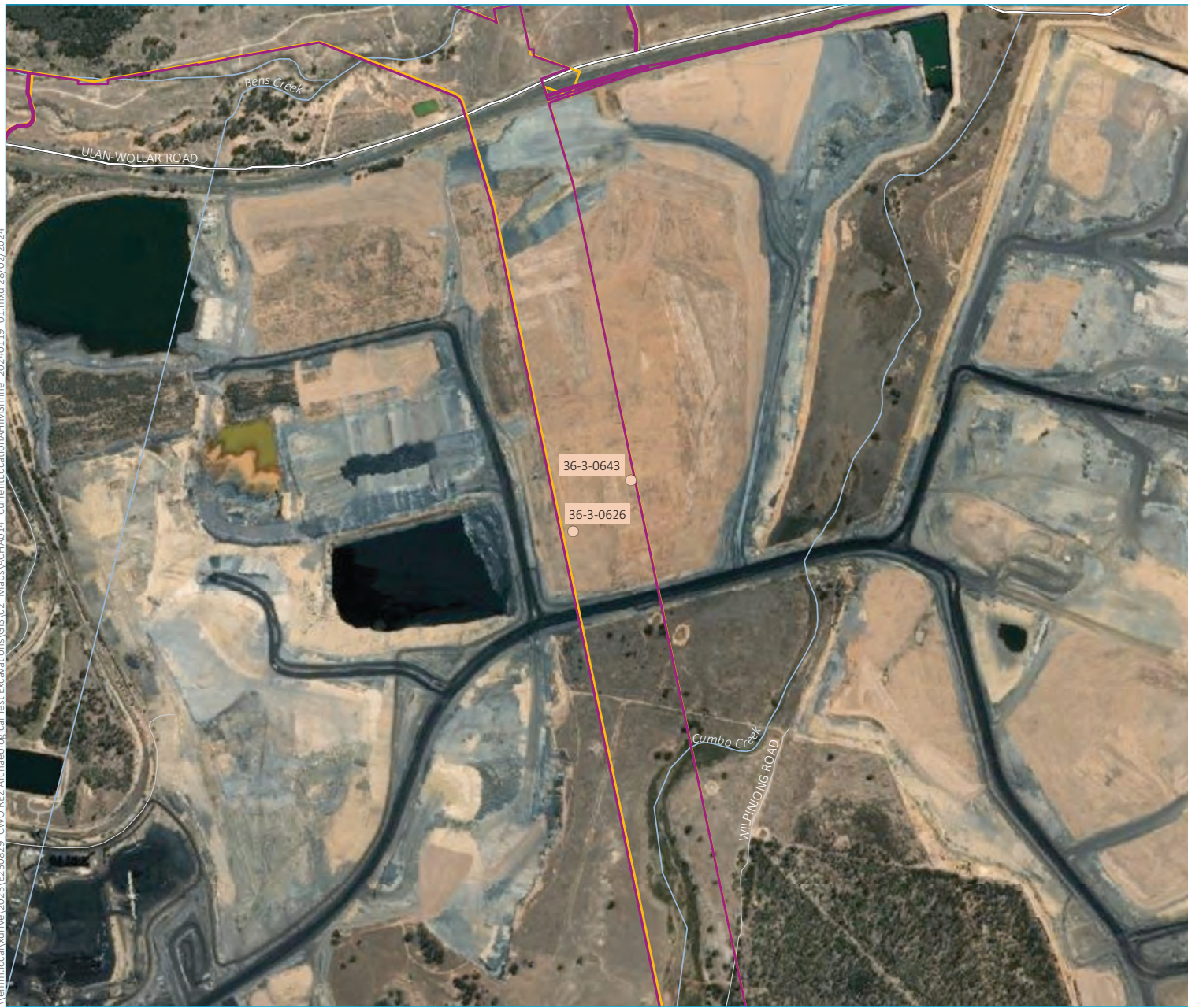
**Table 4.7 Summary of the potential culturally modified trees validated as part of this addendum report**

Site ID	Scarred tree assessment criteria				Site status
	Hand made	Tree age and size	Age of the scar	Shape of scar	
36-3-0103	In active mine area (observed)				Destroyed
36-3-0565	x	x	x	x	Not a site
36-3-0626	In active mine area (aerial imagery)				Destroyed
36-3-0638	In active mine area (observed)				Destroyed
36-3-0643	In active mine area (aerial imagery)				Destroyed
36-3-3918	No access				Tentative
SNI-CMT01	✓	✓	x	x	Not a site
SNI-CMT02	No access				Tentative

**Table 4.7 Summary of the potential culturally modified trees validated as part of this addendum report**

Site ID	Scarred tree assessment criteria				Site status
	Hand made	Tree age and size	Age of the scar	Shape of scar	
SNI-CMT03	x	✓	x	x	Not a site
SNI-CMT04	No access				Tentative
SNI-CMT11	x	✓	x	x	Not a site
SNI-CMT16	No access				Tentative
SNI-CMT19	No access				Tentative
SNI-CMT20	x	x	x	x	Not a site

\\verm.local\local\2023\12\230829\_CWO REZ Archaeological Test Excavations\GIS\02\_Maps\ACHA014\_CurrentLocation\H1\5\mine\_20240119\_01.mxd 28/02/2024




- KEY**
- Amended construction area
  - Exhibited construction area
  - AHIMS (by site type)
  - Culturally modified tree
  - Existing environment
  - Major road
  - Minor road
  - Named watercourse
- INSET KEY**
- Major road
  - NPWS reserve
  - State forest

Current location of 36-3-0626 and 36-3-0643 within the active mine

Central West Orana Renewable  
Energy Zone transmission  
Aboriginal Cultural Heritage  
Assessment addendum  
Figure 4.5



Source: EMM (2024); EnergyCo (2024); WSP (2024); DFSI (2020); ESRI (2023); OEH (2024)



## 4.4 Test excavations

### 4.4.1 Overview of EIS ACHAR test excavations undertaken for the EIS

The following has been summarised from the EIS ACHAR and outlines the test excavations completed prior to the submission of the EIS.

Overall, some 128 0.25 m<sup>2</sup> (totalling 32 m<sup>2</sup>) test pits were excavated across the construction area, and encompassing 32 of preliminary tower locations (Figure 4.6). Spatially, these were distributed across the construction area, but with specific focus on the Laheys Creek, Tallawang Creek, Browns and White Creeks, Copes Creek and Wilpinjong Creek areas. These were identified based on regional data, previous investigations and the findings of the archaeological field survey.

As outlined in Section 8.3 of the ACHAR, the majority of cultural materials identified during the field survey were encountered within, or in close proximity to, these creek corridors and further understanding of the nature of the under-lying soil profile and any cultural materials within them was a focus of these investigations. A number of other, more disparate tower locations encompassing the remainder of the construction area were also implemented to provide a representative coverage of the project and to test the null hypothesis (i.e. cultural materials were not present in other landforms). Six locations were removed from the archaeological program following observations of localised impacts, either from active farming activities or due to submergence from extreme rain events in late 2022. Test pits were on average ~35 cm deep, with deepest excavations of 60–80 cm along Wilpinjong and Stubbo Creeks.

There was some variation in soil profiles extending across a 260 km transect. However, the test pits were all typically shallow and expressed some variant of a duplex or fabric contrast soil profile. Specifically, they all encompassed a shallow A1 horizon (topsoil), which was generally <20 cm in depth, highly organic, dark in colour (black, dark grey brown, brown), and either a clay or sandy loam composition. In most cases, this immediately overlaid a compact to indurated heavy clay subsoil (B2 horizon) that was brown or orange brown in colour. The interface between these two units was either sharp in the case of duplex soils, or gradual in the case of fabric contrast soils. Depending on location, there are various other units between the A1 and B2 units, including:

- an A2 unit – an eluviation zone – in deeper more established and well-drained soil profiles and often a friable pale grey/brown clayey sandy
- colluvial deposits from movement of sediments upslope of the test pit, and typically friable coarse sand and small gravels
- alluvial deposits generally within <50 m of creeks and, where observed, of friable brown/light brown clayey sand composition.

In many cases, the subsoil showed greyed colouring and/or frequent manganese and iron panning (usually in the form of small pebble and gravel precipitates), which is suggestive of repeated inundation and/or waterlogging. In all cases, the excavations demonstrated that the soil profiles were typically shallow, even where potential alluvial and colluvial units were encountered. Based on this, cultural materials would be expected to occur only in the upper 80 cm across the construction area, and typically <40 cm.

Only 33 of the 128 test pits (25.8%) contained artefacts, with a total of 84 Aboriginal objects recovered. When extrapolating each 0.25 m<sup>2</sup> test pit to 1 m<sup>2</sup>, which is more commonly how artefact densities are discussed in the archaeological literature, an extrapolated average density of 2.1/m<sup>2</sup> was found across the construction area. Of these 33, only 2 test pits exhibited values greater than 5 artefacts, TP#135 and TP#208, located in the vicinity of Sportsmans Hollow Creek and Copes Creek, respectively. When extrapolating these test pits, they return artefact density values of 24 and 36/m<sup>2</sup>, respectively. A further two locales, TP#165 and TP#273, and the combined values of TPs #1-4, #5-8 and #249-252, return values of >17/m<sup>2</sup> and above, which are consistent with values that are considered to be representative of above background activity. These test pits were variously located along the banks of Laheys Creek, Planters Creek and Tallawang Creek. Test pits containing higher densities – and identified as areas of past foci— were on average ~104 m away from their closest water course ( $\sigma = 48 - 184$  m). The broader excavations had a similar average (~113 m) and range (0–384 m).

All cultural materials were recovered from the upper 40 cm of the soil profile within test pits, and the majority of the assemblage recovered from the upper two spits (i.e. 0–20 cm). Most of the artefacts were made white, milky quartz (macrocrystalline variety) (n=44), with lesser occurrences of tuff (n=26), chalcedony (n=2) and chert (n=2). The quality of the milky quartz artefacts was extremely high and results in a more predictable flake manufacture. It is likely that semi-translucent milky quartz was preferred for artefact manufacture over other raw materials. The presence of atypical burin-blade cores, backed artefacts, and blades in the assemblage dates the use to the mid-late Holocene (<7,000 years ago), while an increased use of quartz is typically of late Holocene age (<3,000 years ago). Of note was the presence of numerous cores (n=16) in the assemblage along with hammerstones and grinding implements, all of which indicate that these sites reflected either initial or early extraction from nearby raw material sources and/or areas of extended occupation where artefact production was carried out (in contrast to a short-term hunting camp or re-tooling site for example). Indeed, a potential quarry site was encountered within the Merotherie Energy Hub (SNI-Q01). It is probable that several of the creek-lines, such as Laheys Creek and Tallawang Creek, may have formed important sources of raw materials in the use of artefact production, and account for the cultural materials recovered.

While the test excavation was relatively limited in its extent, the findings reinforced the results of the extensive field survey outlined in Section 4.2. Specifically, they demonstrated that the majority of the cultural materials is encountered near the surface of the soil profile, which can be regularly observed in exposures from cultivation, creek erosion, et cetera, and that these cultural deposits are typically shallow. The deepest soil profiles encountered at the base of a slope being <80 cm in depth. Spatially, the findings also continue to demonstrate the importance of several 2nd–4th order creek lines extending across the construction area. These may have been used for raw material extraction based on the assemblage composition. Of importance was the identification of the distance cultural materials were encountered away from these watercourses, with the majority of substantive cultural materials found within 150 m, and on average ~104 m.





- KEY**
- Amended construction area
  - Exhibited construction area
  - Map extent
  - Existing environment
  - Rail line
  - Major road
  - NPWS reserve
  - State forest


Summary of previous excavation effort  
Map 1 of 32

Central West Orana Renewable Energy Zone transmission Aboriginal Cultural Heritage Assessment addendum  
Figure 4.6

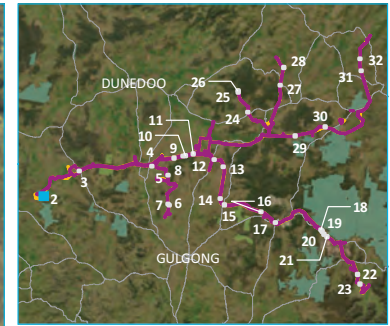


V:\mms\local\ydrivel\2023\EP30829\_CWO REZ Archaeological Test Excavations\GIS\02\_Map\ACHA004a\_PrevExcavationEffort\_20240131\_02.mxd 28/02/2024

Source: EMM (2024); EnergyCo (2024); WSP (2024); DCSST (2023); ESRI (2024); GA (2009)



\\verm.local\vrivel\2023\EP230829\_CWO REZ Archaeological Test Excavations\GIS\02\_Map\ACHA004b\_PreviousexcavationEffort\_20240131\_02.mxd 28/05/2024



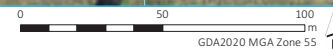
- KEY**
- █ Amended construction area
  - █ Exhibited construction area
  - Test pit artefact density (extrapolated count per m<sup>2</sup>)
  - 0 (no artefacts found)
  - Strahler stream order
  - 1st order
  - 2nd order
  - 3rd order
  - Existing environment
  - Vehicular track
  - INSET KEY**
  - Major road
  - █ NPWS reserve
  - █ State forest

Summary of previous excavation effort  
Map 2 of 32

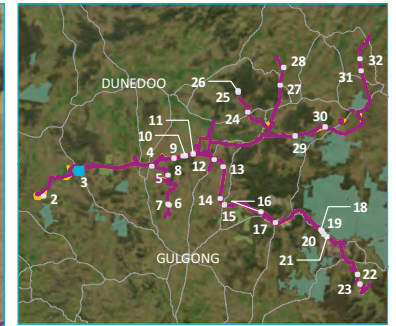
Central West Orana Renewable Energy Zone transmission  
Aboriginal Cultural Heritage Assessment addendum  
Figure 4.6



Source: EMM (2024); EnergyCo (2024); WSP (2024); DCSSS (2023); ESRI (2024)



\\emm.local\vdriwel\2023\1230829\_CWO REZ Archaeological Test Excavations\GIS\02\_Maps\ACHA004b\_PrevExcavationEffort\_20240131\_02.mxd 28/07/2024




- KEY**
- Amended construction area
  - Exhibited construction area
  - Test pit artefact density (extrapolated count per m<sup>2</sup>)
  - 0 (no artefacts found)
  - 4
  - 12
  - 16
  - Strahler stream order
  - 2nd order
  - 4th order
  - Existing environment
  - Major road
  - Minor road
  - INSET KEY**
  - Major road
  - NPWS reserve
  - State forest

Summary of previous excavation effort  
Map 3 of 32

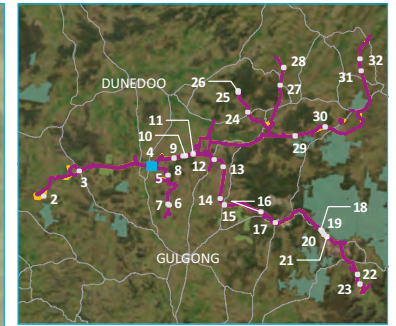
Central West Orana Renewable Energy Zone transmission  
Aboriginal Cultural Heritage Assessment addendum  
Figure 4.6



Source: EMM (2024); EnergyCo (2024); WSP (2024); DCSSS (2023); ESRI (2024)



\\emm.local\rdriw\2023\EP30859\_CWO\_REZ\_Archaeological\_Test\_Excavations\GIS\02\_Maps\ACHA004b\_PrevExcavationEffort\_20240131\_02.mxd 28/07/2024




- KEY**
- Amended construction area
  - Exhibited construction area
  - Test pit artefact density (extrapolated count per m<sup>2</sup>)
  - 0 (no artefacts found)
  - Strahler stream order
  - 2nd order
- INSET KEY**
- Major road
  - NPWS reserve
  - State forest

Summary of previous excavation effort  
Map 4 of 32

Central West Orana Renewable Energy Zone transmission  
Aboriginal Cultural Heritage Assessment addendum  
Figure 4.6



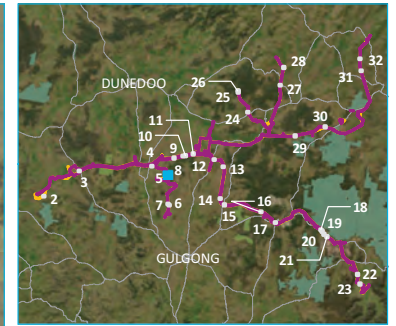
Source: EMM (2024); EnergyCo (2024); WSP (2024); DCSSS (2023); ESRI (2024)



\\emm.local\drive\2023\EP30829\_CWO REZ Archaeological Test Excavations\GIS\02\_Maps\ACHA004b\_PrevExcavationEffort\_20240131\_02.mxd 28/02/2024



Source: EMM (2024); EnergyCo (2024); WSP (2024); DCSSS (2023); ESRI (2024)



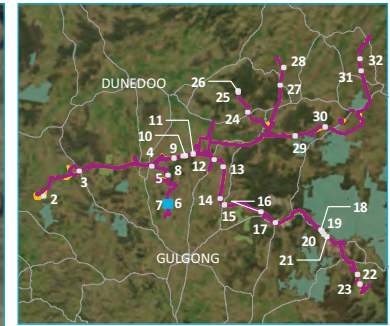
- KEY**
- Amended construction area
  - Exhibited construction area
  - Test pit artefact density (extrapolated count per m<sup>2</sup>)
  - 0 (no artefacts found)
  - 8
  - 20
  - Strahler stream order
  - 1st order
  - 2nd order
  - Existing environment
  - Vehicular track
  - INSET KEY**
  - Major road
  - NPWS reserve
  - State forest

Summary of previous excavation effort  
Map 5 of 32

Central West Orana Renewable Energy Zone transmission  
Aboriginal Cultural Heritage Assessment addendum  
Figure 4.6



\\erm.local\drive\2023\EP30829\_CWO REZ Archaeological Test Excavations\GIS\02\_Maps\ACHA004b\_PrevExcavationEffort\_20240131\_02.mxd 28/02/2024



- KEY**
- Amended construction area
  - Exhibited construction area
- Test pit artefact density (extrapolated count per m<sup>2</sup>)
- 0 (no artefacts found)
  - 4
  - 8
  - 12
- Strahler stream order
- 5th order
- Existing environment
- Vehicular track
- INSET KEY**
- Major road
  - NPWS reserve
  - State forest

Summary of previous excavation effort  
Map 6 of 32

Central West Orana Renewable Energy Zone transmission  
Aboriginal Cultural Heritage Assessment addendum  
Figure 4.6



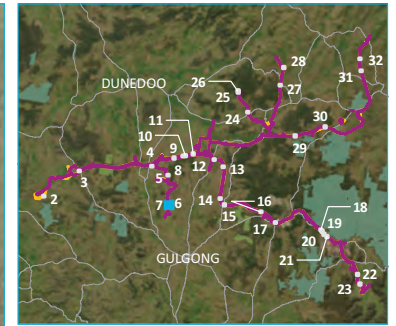
Source: EMM (2024); EnergyCo (2024); WSP (2024); DCSSS (2023); ESRI (2024)



\\erm.local\drive\2023\EP30829\_CWO\_REZ\_Archaeological\_Test\_Excavations\GIS\02\_Maps\ACHA004b\_PrevExcavationEffort\_20240131\_02.mxd 28/07/2024



Source: EMM (2024); EnergyCo (2024); WSP (2024); DCSST (2023); ESRI (2024)



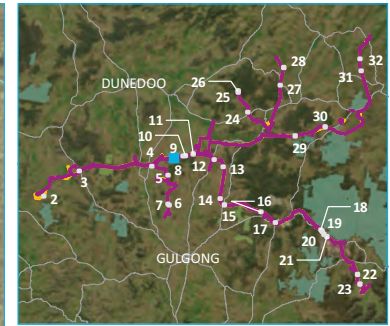
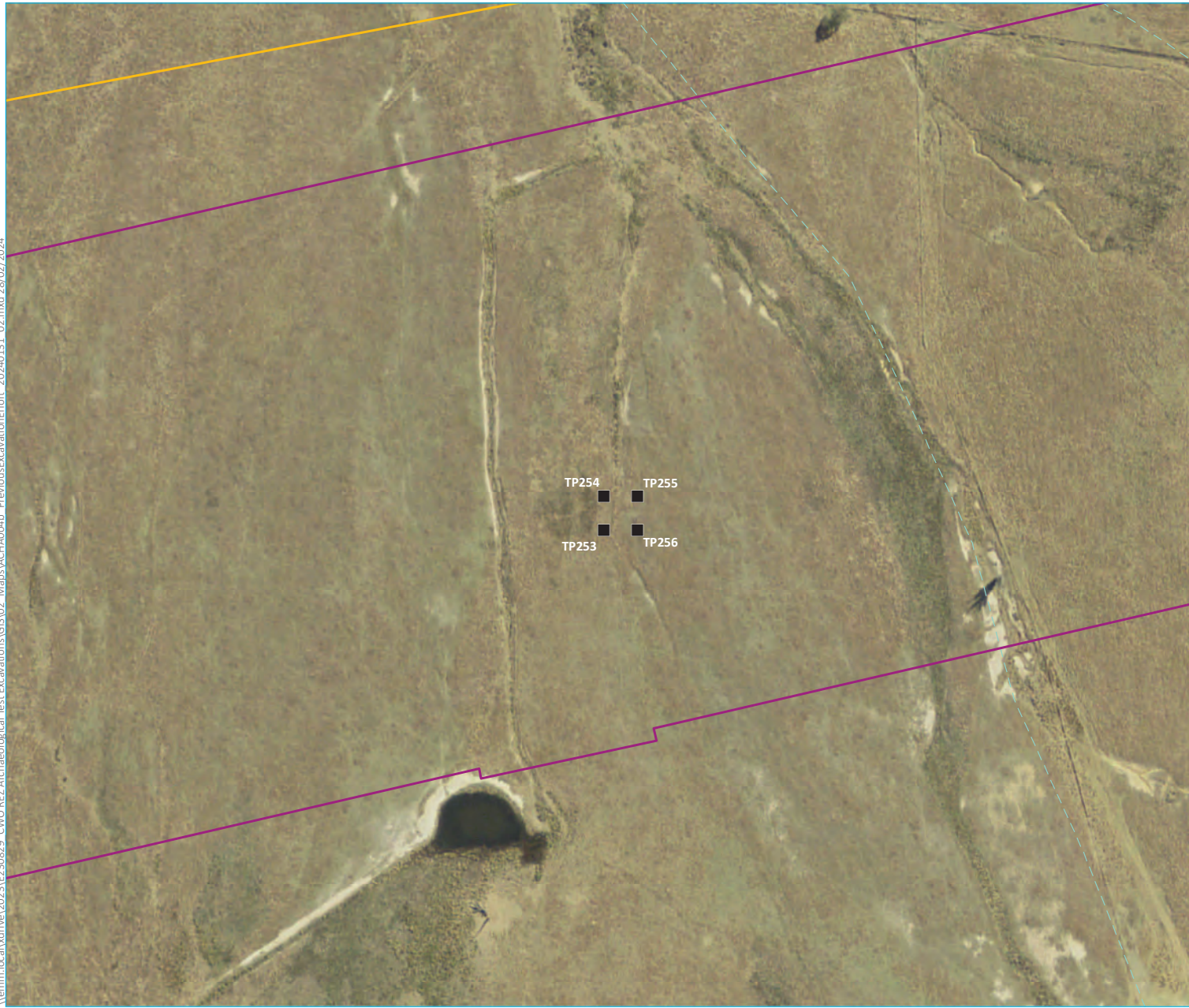
- KEY**
- Amended construction area
  - Exhibited construction area
  - Test pit artefact density (extrapolated count per m<sup>2</sup>)
  - 0 (no artefacts found)
  - 12
  - 16
  - Strahler stream order
  - 2nd order
  - 5th order
  - Existing environment
  - Vehicular track
  - INSET KEY**
  - Major road
  - NPWS reserve
  - State forest

Summary of previous excavation effort  
Map 7 of 32

Central West Orana Renewable Energy Zone transmission  
Aboriginal Cultural Heritage Assessment addendum  
Figure 4.6



\\verm.local\drive\2023\EP230829\_CWO REZ Archaeological Test Excavations\GIS\02\_Maps\ACHA004b\_PreviousexcavationEffort\_20240131\_02.mxd 28/07/2024




- KEY**
- Amended construction area
  - Exhibited construction area
  - Test pit artefact density (extrapolated count per m<sup>2</sup>)
  - 0 (no artefacts found)
  - Strahler stream order
  - 1st order
- INSET KEY**
- Major road
  - NPWS reserve
  - State forest

Summary of previous excavation effort  
Map 8 of 32

Central West Orana Renewable Energy Zone transmission  
Aboriginal Cultural Heritage Assessment addendum  
Figure 4.6

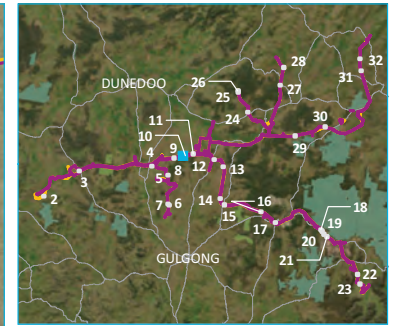


Source: EMM (2024); EnergyCo (2024); WSP (2024); DCSSS (2023); ESRI (2024)





\\verm.local\drive\2023\EP30829\_CWO REZ Archaeological Test Excavations\GIS\02\_Maps\ACHA004b\_PrevExcavationEffort\_20240131\_02.mxd 28/07/2024



- KEY**
- Amended construction area
  - Exhibited construction area
  - Test pit artefact density (extrapolated count per m<sup>2</sup>)
  - 0 (no artefacts found)
  - Strahler stream order
  - 1st order
  - Existing environment
  - Vehicular track
- INSET KEY**
- Major road
  - NPWS reserve
  - State forest

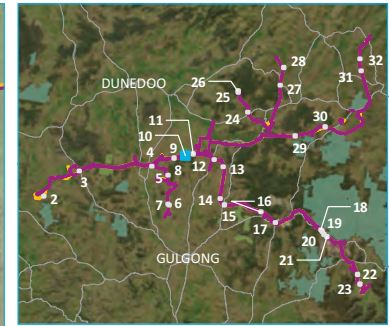
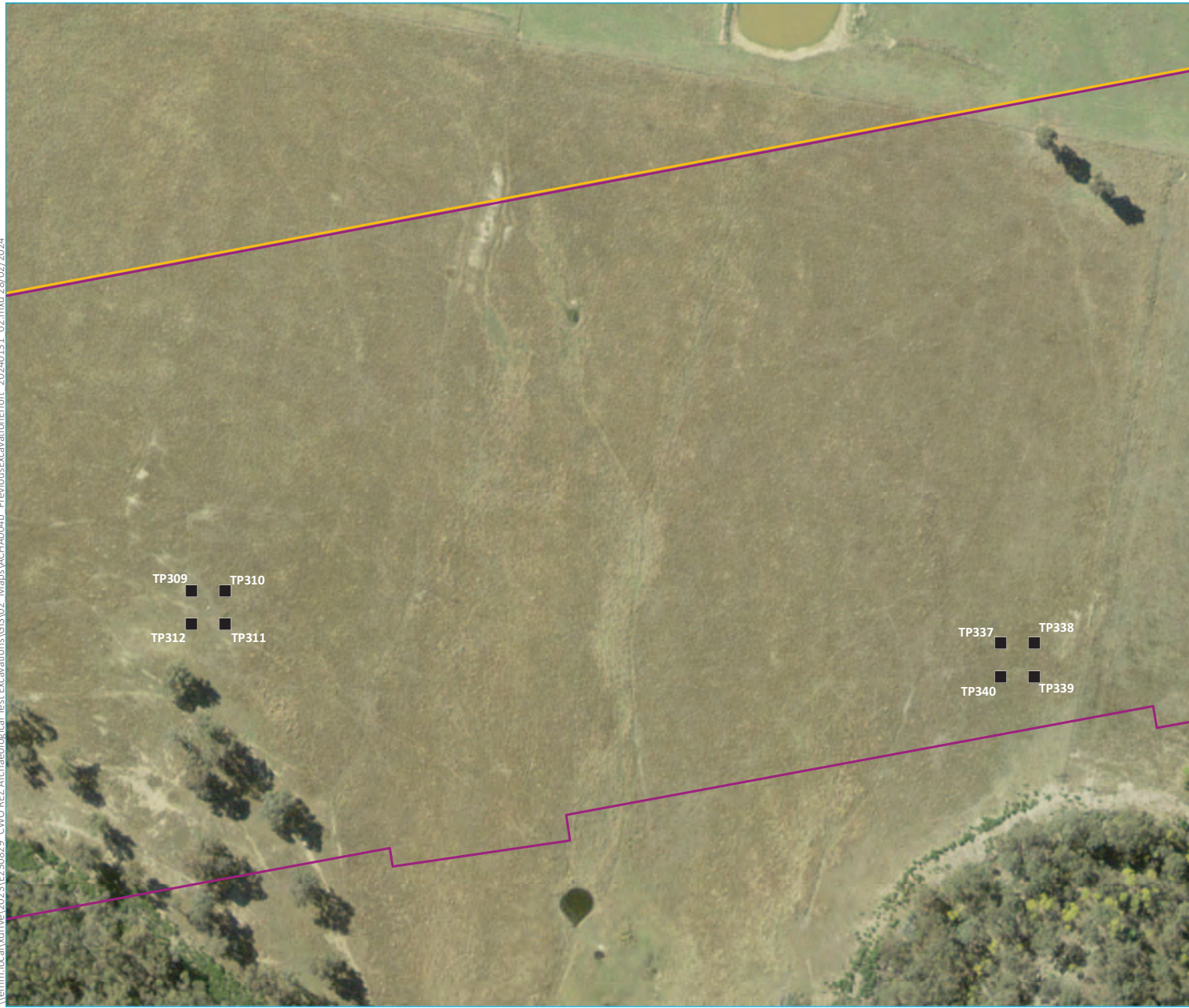
Summary of previous excavation effort  
Map 9 of 32

Central West Orana Renewable Energy Zone transmission  
Aboriginal Cultural Heritage Assessment addendum  
Figure 4.6

Source: EMM (2024); EnergyCo (2024); WSP (2024); DCSSS (2023); ESRI (2024)



\\verm.local\drive\2023\EP30859\_CWO REZ Archaeological Test Excavations\GIS\02\_Maps\ACHA004b\_PreviousexcavationEffort\_20240131\_02.mxd 28/07/2024




- KEY**
- Amended construction area
  - Exhibited construction area
  - Test pit artefact density (extrapolated count per m<sup>2</sup>)
  - 0 (no artefacts found)
- INSET KEY**
- Major road
  - NPWS reserve
  - State forest

Summary of previous excavation effort  
Map 10 of 32

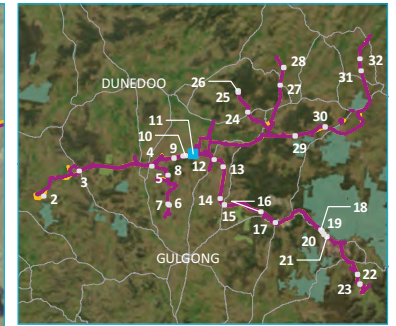
Central West Orana Renewable Energy Zone transmission  
Aboriginal Cultural Heritage Assessment addendum  
Figure 4.6



Source: EMM (2024); EnergyCo (2024); WSP (2024); DCSST (2023); ESRI (2024)



\\verm.local\drive\2023\1230859\_CWO REZ Archaeological Test Excavations\GIS\02\_Maps\ACHA004b\_PreviousexcavationEffort\_20240131\_02.mxd 28/02/2024



- KEY**
- Amended construction area
  - Exhibited construction area
  - Test pit artefact density (extrapolated count per m<sup>2</sup>)
  - 0 (no artefacts found)
  - 4
  - 8
  - Strahler stream order
  - 1st order
  - 2nd order
- INSET KEY**
- Major road
  - NPWS reserve
  - State forest

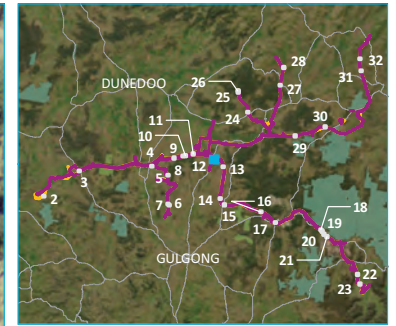
Summary of previous excavation effort  
Map 11 of 32

Central West Orana Renewable Energy Zone transmission  
Aboriginal Cultural Heritage Assessment addendum  
Figure 4.6

Source: EMM (2024); EnergyCo (2024); WSP (2024); DCSSS (2023); ESRI (2024)



\\emm.local\wdrivel\2023\1E230829\_CWO REZ Archaeological Test Excavations\GIS\02\_Maps\ACHA004b\_PreviousexcavationEffort\_20240131\_02.mxd 28/07/2024



- KEY**
- Amended construction area
  - Exhibited construction area
  - Test pit artefact density (extrapolated count per m<sup>2</sup>)
  - 0 (no artefacts found)
  - 8
  - Strahler stream order
  - 1st order
  - 3rd order
  - 4th order
  - INSET KEY**
  - Major road
  - NPWS reserve
  - State forest

Summary of previous excavation effort  
Map 12 of 32

Central West Orana Renewable Energy Zone transmission  
Aboriginal Cultural Heritage Assessment addendum  
Figure 4.6



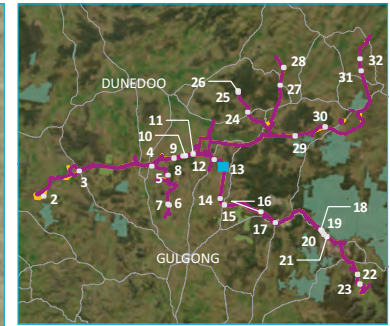
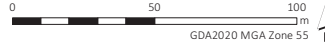
Source: EMM (2024); EnergyCo (2024); WSP (2024); DCSSS (2023); ESRI (2024)



\\emm.local\drive\2023\EP230829\_CWO REZ Archaeological Test Excavations\GIS\02\_Maps\ACHA004b\_PrevExcavationEffort\_20240131\_02.mxd 28/07/2024



Source: EMM (2024); EnergyCo (2024); WSP (2024); DCSSS (2023); ESRI (2024)



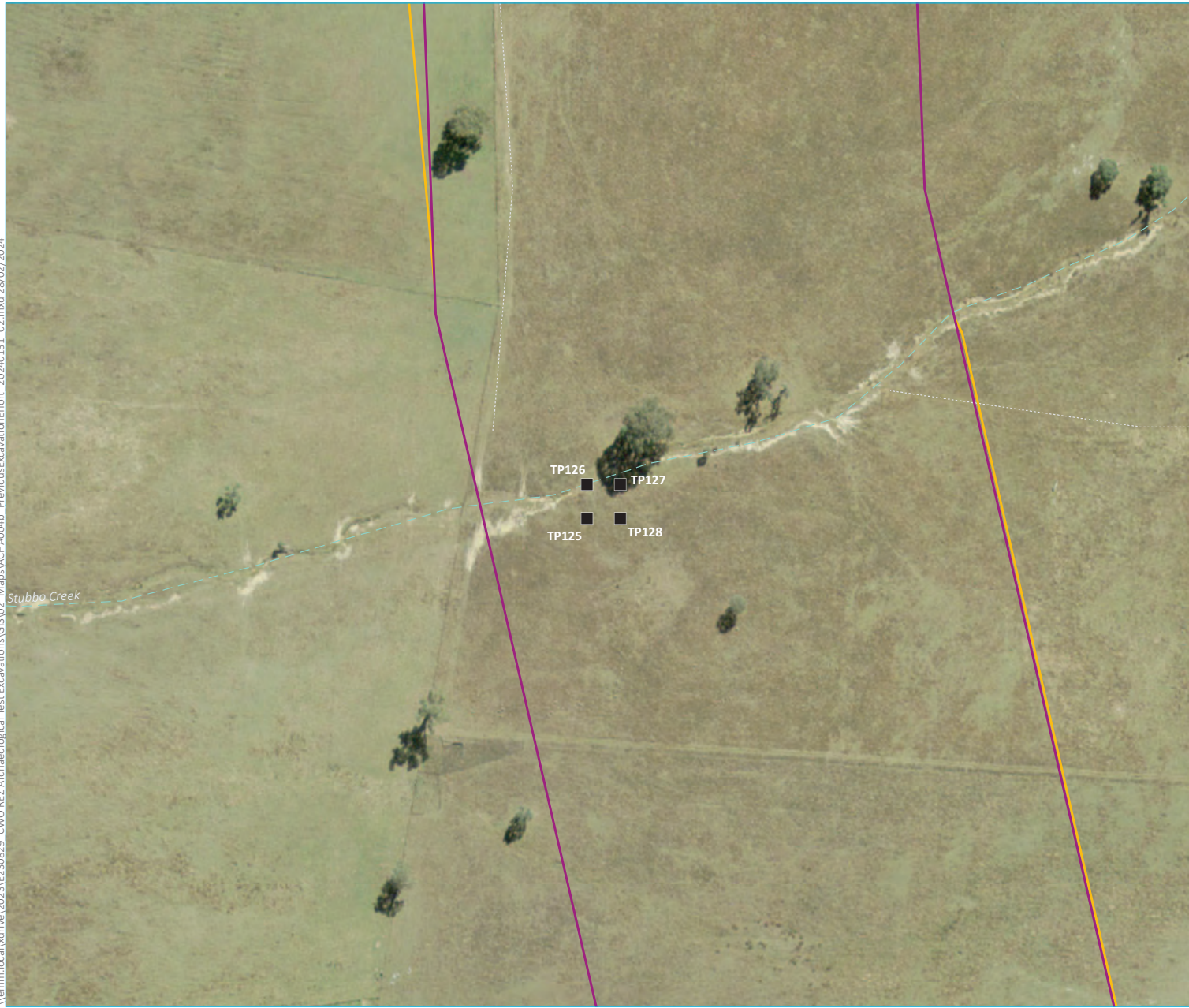
- KEY**
- Amended construction area
  - Exhibited construction area
- Test pit artefact density (extrapolated count per m<sup>2</sup>)
- 4
  - 8
- Strahler stream order
- 1st order
  - 2nd order
- INSET KEY**
- Major road
  - NPWS reserve
  - State forest

Summary of previous excavation effort  
Map 13 of 32

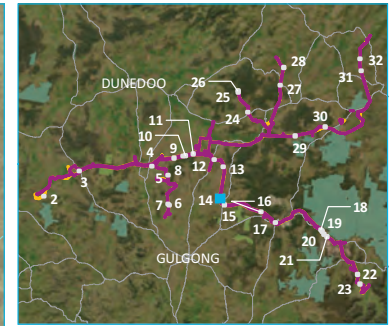
Central West Orana Renewable Energy Zone transmission  
Aboriginal Cultural Heritage Assessment addendum  
Figure 4.6



\\verm.local\drive\2023\EP30829\_CWO REZ Archaeological Test Excavations\GIS\02\_Maps\ACHA004b\_PrevExcavationEffort\_20240131\_02.mxd 28/02/2024



Source: EMM (2024); EnergyCo (2024); WSP (2024); DCSSS (2023); ESRI (2024)



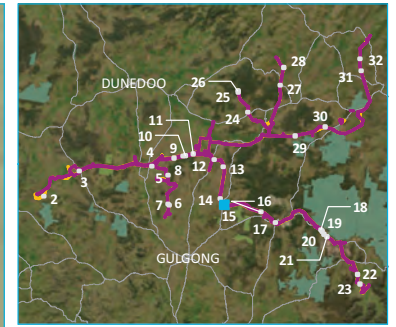
- KEY**
- Amended construction area
  - Exhibited construction area
  - Test pit artefact density (extrapolated count per m<sup>2</sup>)
  - 0 (no artefacts found)
  - Strahler stream order
  - 1st order
  - Existing environment
  - Vehicular track
  - INSET KEY**
  - Major road
  - NPWS reserve
  - State forest

Summary of previous excavation effort  
Map 14 of 32

Central West Orana Renewable Energy Zone transmission  
Aboriginal Cultural Heritage Assessment addendum  
Figure 4.6



\\vmm.local\drive\2023\EP30829\_CWO REZ Archaeological Test Excavations\GIS\02\_Maps\ACHA004b\_PreviewExcavationEffort\_20240131\_02.mxd 28/02/2024




- KEY**
- Amended construction area
  - Exhibited construction area
  - Test pit artefact density (extrapolated count per m<sup>2</sup>)
  - 0 (no artefacts found)
  - 4
  - 8
  - 16
  - 36
  - Strahler stream order
  - 1st order
  - 2nd order
  - Existing environment
  - Major road
  - INSET KEY**
  - Major road
  - NPWS reserve
  - State forest

Summary of previous excavation effort  
Map 15 of 32

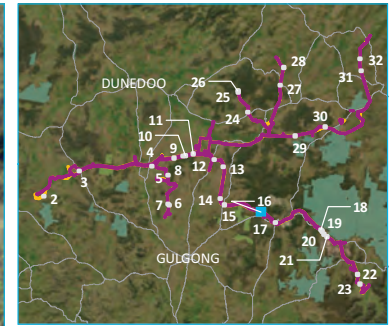
Central West Orana Renewable Energy Zone transmission  
Aboriginal Cultural Heritage Assessment addendum  
Figure 4.6



Source: EMM (2024); EnergyCo (2024); WSP (2024); DCSST (2023); ESRI (2024)



\\verm.local\drive\2023\EP30829\_CWO REZ Archaeological Test Excavations\GIS\02\_Maps\ACHA004b\_PrevExcavationEffort\_20240131\_02.mxd 28/02/2024



- KEY**
- Amended construction area
  - Exhibited construction area
  - Test pit artefact density (extrapolated count per m<sup>2</sup>)
  - 0 (no artefacts found)
  - 4
  - 24
  - Strahler stream order
  - 1st order
  - 4th order
  - Existing environment
  - Minor road
  - Vehicular track
  - INSET KEY**
  - Major road
  - NPWS reserve
  - State forest

Summary of previous excavation effort  
Map 16 of 32

Central West Orana Renewable Energy Zone transmission  
Aboriginal Cultural Heritage Assessment addendum  
Figure 4.6

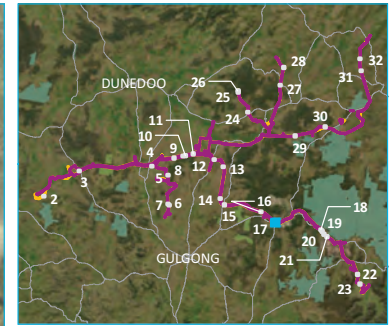


Source: EMM (2024); EnergyCo (2024); WSP (2024); DCSST (2023); ESRI (2024)



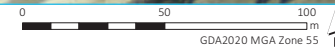


\\verm.local\local\2023\EP230829\_CWO REZ Archaeological Test Excavations\GIS\02\_Maps\ACHA004b\_PreviousexcavationEffort\_20240131\_02.mxd 28/02/2024



- KEY**
- Amended construction area
  - Exhibited construction area
  - Test pit artefact density (extrapolated count per m<sup>2</sup>)
  - 0 (no artefacts found)
  - 4
  - Strahler stream order
  - 2nd order
  - 5th order
  - INSET KEY**
  - Major road
  - NPWS reserve
  - State forest

Source: EMM (2024); EnergyCo (2024); WSP (2024); DCSSS (2023); ESRI (2024)



Summary of previous excavation effort  
Map 17 of 32

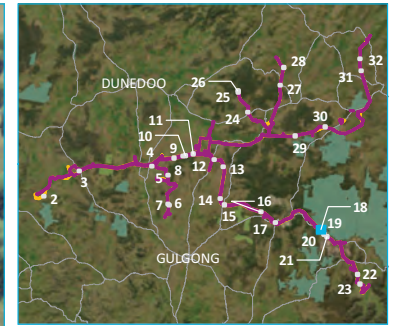
Central West Orana Renewable Energy Zone transmission  
Aboriginal Cultural Heritage Assessment addendum  
Figure 4.6



\\emm.local\drive\2023\EP30829 - CWO REZ Archaeological Test Excavations\GIS\02 - Maps\ACHA004b - PreviousExcavationEffort\_20240131\_02.mxd 28/02/2024



Source: EMM (2024); EnergyCo (2024); WSP (2024); DCS (2023); ESRI (2024)



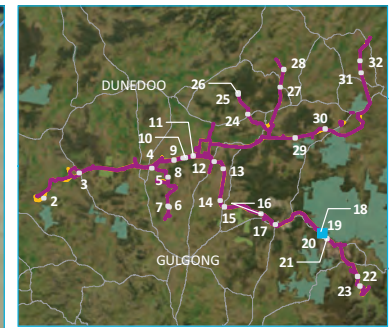
- KEY**
- Amended construction area
  - Exhibited construction area
  - Test pit artefact density (extrapolated count per m<sup>2</sup>)
  - 0 (no artefacts found)
  - Strahler stream order
  - 1st order
  - 2nd order
  - 5th order
  - Existing environment
  - Vehicular track
  - INSET KEY**
  - Major road
  - NPWS reserve
  - State forest

Summary of previous excavation effort  
Map 18 of 32

Central West Orana Renewable Energy Zone transmission  
Aboriginal Cultural Heritage Assessment addendum  
Figure 4.6



\\emm.local\vdriwel\2023\1E230829\_CWO REZ Archaeological Test Excavations\GIS\02\_Maps\ACHA004b\_PreviousexcavationEffort\_20240131\_02.mxd 28/02/2024



- KEY**
- Amended construction area
  - Exhibited construction area
  - Test pit artefact density (extrapolated count per m<sup>2</sup>)
  - 0 (no artefacts found)
  - 4
  - 8
  - Strahler stream order
  - 1st order
  - 2nd order
  - 4th order
  - 5th order
  - Existing environment
  - Vehicular track
- INSET KEY**
- Major road
  - NPWS reserve
  - State forest

Summary of previous excavation effort  
Map 19 of 32

Central West Orana Renewable Energy Zone transmission  
Aboriginal Cultural Heritage Assessment addendum  
Figure 4.6



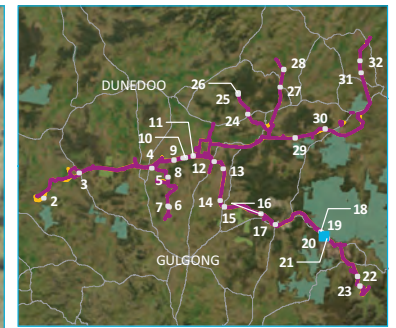
Source: EMM (2024); EnergyCo (2024); WSP (2024); DCSSS (2023); ESRI (2024)



\\erm.local\drive\2023\EP230829\_CWO REZ Archaeological Test Excavations\GIS\02\_Maps\ACHA004b\_PreviousexcavationEffort\_20240131\_02.mxd 28/02/2024



Source: EMM (2024); EnergyCo (2024); WSP (2024); DCSSS (2023); ESRI (2024)



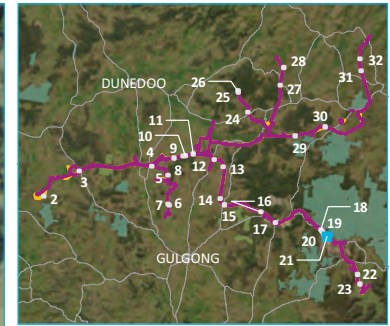
- KEY**
- Amended construction area
  - Exhibited construction area
  - Test pit artefact density (extrapolated count per m<sup>2</sup>)
  - 0 (no artefacts found)
  - 20
  - Strahler stream order
  - 1st order
  - 2nd order
  - 5th order
  - Existing environment
  - Vehicular track
  - INSET KEY**
  - Major road
  - NPWS reserve
  - State forest

Summary of previous excavation effort  
Map 20 of 32

Central West Orana Renewable Energy Zone transmission  
Aboriginal Cultural Heritage Assessment addendum  
Figure 4.6



\\emm.local\drive\2023\EP30829 - CWO REZ Archaeological Test Excavations\GIS\02 - Maps\ACHA004b - PreviousExcavationEffort\_20240131\_02.mxd 28/07/2024




- KEY**
- Amended construction area
  - Exhibited construction area
  - Test pit artefact density (extrapolated count per m<sup>2</sup>)
  - 0 (no artefacts found)
  - 4
  - Strahler stream order
  - 5th order
  - Existing environment
  - Major road
  - Minor road
  - Vehicular track
  - NPWS reserve
- INSET KEY**
- Major road
  - NPWS reserve
  - State forest

Summary of previous excavation effort  
Map 21 of 32

Central West Orana Renewable Energy Zone transmission  
Aboriginal Cultural Heritage Assessment addendum  
Figure 4.6



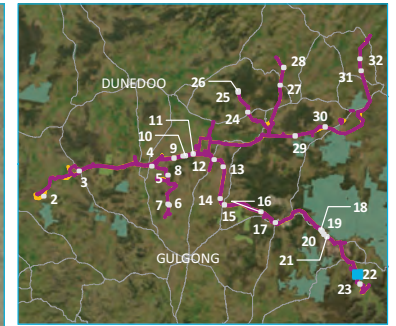
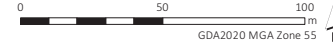
Source: EMM (2024); EnergyCo (2024); WSP (2024); DCSST (2023); ESRI (2024)



\\verm.local\wdrivel\2023\1230859\_CWO REZ Archaeological Test Excavations\GIS\02\_Maps\ACHA004b\_PrevExcavationEffort\_20240131\_02.mxd 28/07/2024



Source: EMM (2024); EnergyCo (2024); WSP (2024); DCSSS (2023); ESRI (2024)



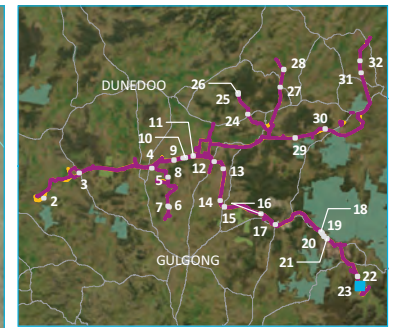
- KEY**
- Amended construction area
  - Exhibited construction area
  - Test pit artefact density (extrapolated count per m<sup>2</sup>)
  - 0 (no artefacts found)
  - Strahler stream order
  - 1st order
  - Existing environment
  - Vehicular track
- INSET KEY**
- Major road
  - NPWS reserve
  - State forest

Summary of previous excavation effort  
Map 22 of 32

Central West Orana Renewable Energy Zone transmission  
Aboriginal Cultural Heritage Assessment addendum  
Figure 4.6



\\verm.local\drive\2023\EP230829\_CWO REZ Archaeological Test Excavations\GIS\02\_Maps\ACHA004b\_PrevExcavationEffort\_20240131\_02.mxd 28/07/2024



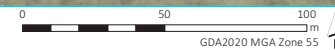
- KEY**
- Amended construction area
  - Exhibited construction area
  - Test pit artefact density (extrapolated count per m<sup>2</sup>)
  - 0 (no artefacts found)
  - 4
  - 12
  - Strahler stream order
  - 1st order
  - 2nd order
  - 4th order
  - Existing environment
  - Vehicular track
- INSET KEY**
- Major road
  - NPWS reserve
  - State forest

Summary of previous excavation effort  
Map 23 of 32

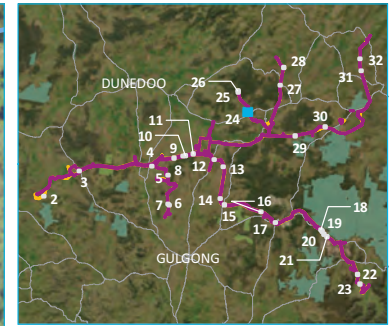
Central West Orana Renewable Energy Zone transmission  
Aboriginal Cultural Heritage Assessment addendum  
Figure 4.6



Source: EMM (2024); EnergyCo (2024); WSP (2024); DCSSS (2023); ESRI (2024)



\\erm.local\vdriw\2023\EP30859\_CWO\_REZ\_Archaeological\_Test\_Excavations\GIS\02\_Maps\ACHA004b\_PreviousexcavationEffort\_20240131\_02.mxd 28/07/2024



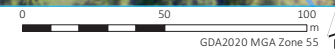
- KEY**
- Amended construction area
  - Exhibited construction area
  - Test pit artefact density (extrapolated count per m<sup>2</sup>)
  - 0 (no artefacts found)
  - Strahler stream order
  - 1st order
  - 5th order
  - INSET KEY**
  - Major road
  - NPWS reserve
  - State forest

Summary of previous excavation effort  
Map 24 of 32

Central West Orana Renewable Energy Zone transmission  
Aboriginal Cultural Heritage Assessment addendum  
Figure 4.6

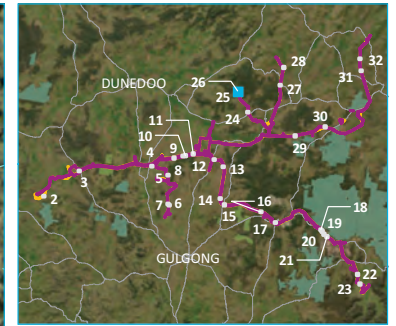


Source: EMM (2024); EnergyCo (2024); WSP (2024); DCSSS (2023); ESRI (2024)





\\verm.local\drive\2023\EP30829\_CWO REZ Archaeological Test Excavations\GIS\02\_Maps\ACHA004b\_PrevExcavationEffort\_20240131\_02.mxd 28/07/2024



- KEY**
- Amended construction area
  - Exhibited construction area
  - Test pit artefact density (extrapolated count per m<sup>2</sup>)
  - 0 (no artefacts found)
  - Strahler stream order
  - 1st order
  - 2nd order
  - Existing environment
  - Vehicular track
  - INSET KEY**
  - Major road
  - NPWS reserve
  - State forest

Summary of previous excavation effort  
Map 25 of 32

Central West Orana Renewable Energy Zone transmission Aboriginal Cultural Heritage Assessment addendum  
Figure 4.6



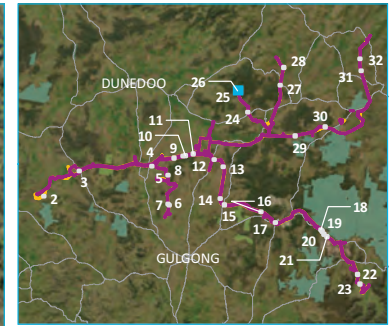
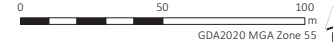
Source: EMM (2024); EnergyCo (2024); WSP (2024); DCSSS (2023); ESRI (2024)



\\vermm.local\rdh\2023\EP30829\_CWO REZ Archaeological Test Excavations\GIS\02\_Maps\ACHA004b\_PrevExcavationEffort\_20240131\_02.mxd 28/07/2024



Source: EMM (2024); EnergyCo (2024); WSP (2024); DCSSS (2023); ESRI (2024)



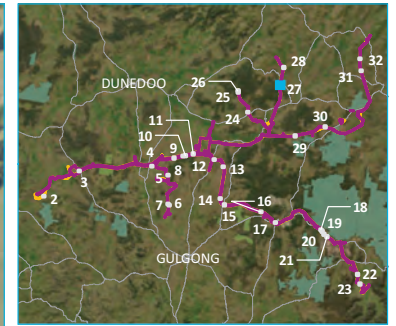

- KEY**
- Amended construction area
  - Exhibited construction area
  - Test pit artefact density (extrapolated count per m<sup>2</sup>)
  - 0 (no artefacts found)
  - 4
  - Strahler stream order
  - 1st order
  - 2nd order
  - INSET KEY**
  - Major road
  - NPWS reserve
  - State forest

Summary of previous excavation effort  
Map 26 of 32

Central West Orana Renewable Energy Zone transmission  
Aboriginal Cultural Heritage Assessment addendum  
Figure 4.6



\\verm.local\drive\2023\EP30859\_CWO REZ Archaeological Test Excavations\GIS\02\_Maps\ACHA004b\_PrevExcavationEffort\_20240131\_02.mxd 28/07/2024



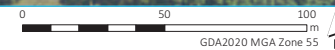
- KEY**
- Amended construction area
  - Exhibited construction area
  - Test pit artefact density (extrapolated count per m<sup>2</sup>)
  - 0 (no artefacts found)
  - Strahler stream order
  - 1st order
  - 2nd order
  - Existing environment
  - Major road
  - Vehicular track
  - INSET KEY**
  - Major road
  - NPWS reserve
  - State forest

Summary of previous excavation effort  
Map 27 of 32

Central West Orana Renewable Energy Zone transmission  
Aboriginal Cultural Heritage Assessment addendum  
Figure 4.6



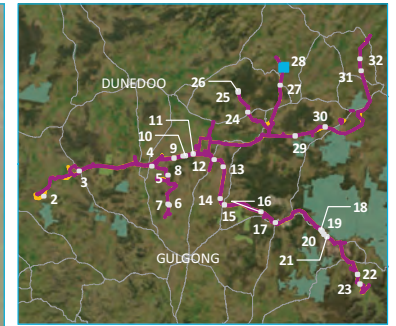
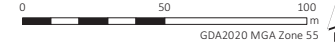
Source: EMM (2024); EnergyCo (2024); WSP (2024); DCSSS (2023); ESRI (2024)



\\vmm.local\drive\2023\EP230829\_CWO REZ Archaeological Test Excavations\GIS\02\_Maps\ACHA004b\_PrevExcavationEffort\_20240131\_02.mxd 28/07/2024



Source: EMM (2024); EnergyCo (2024); WSP (2024); DCSST (2023); ESRI (2024)



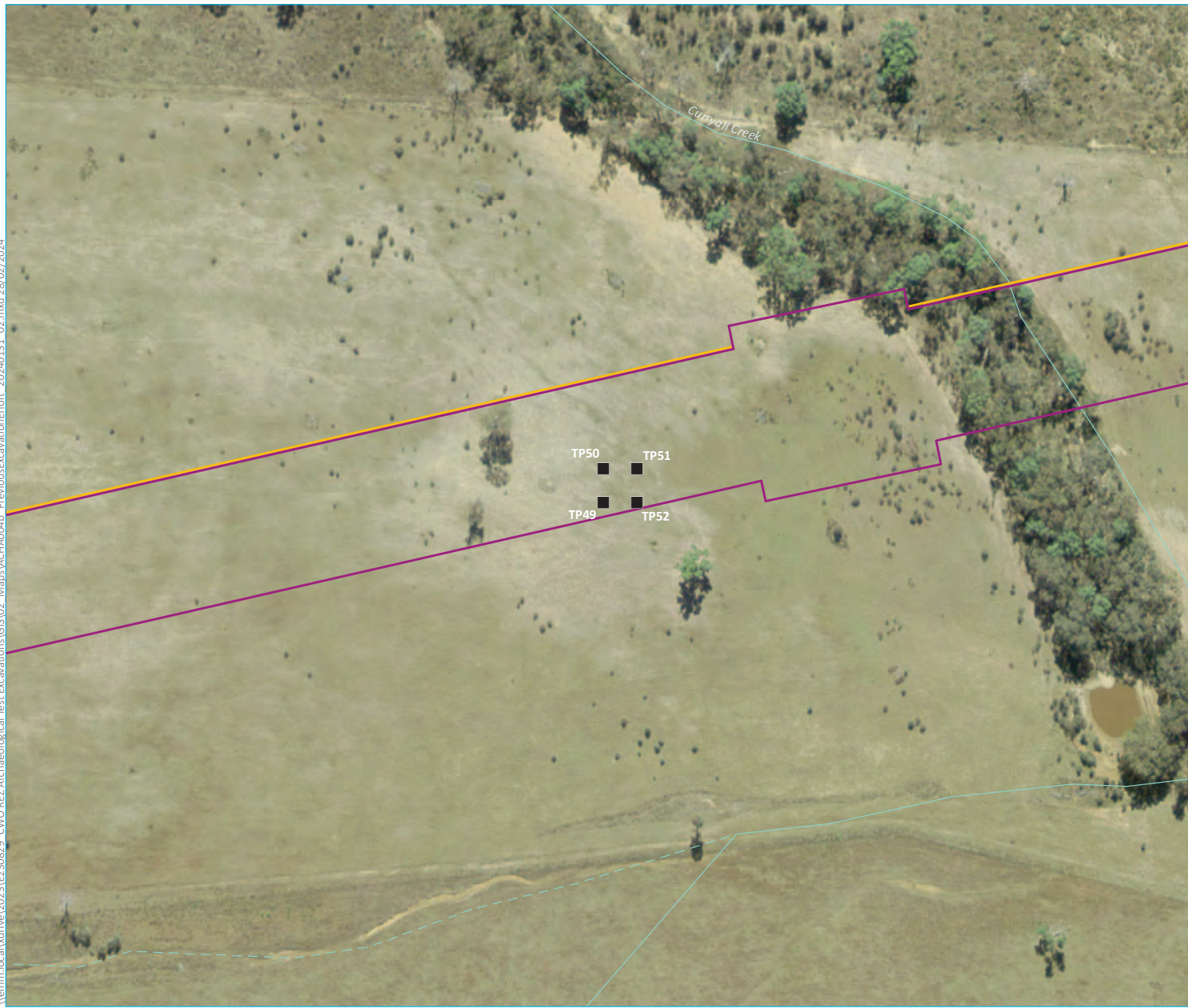
- KEY**
- Amended construction area
  - Exhibited construction area
  - Test pit artefact density (extrapolated count per m<sup>2</sup>)
  - 0 (no artefacts found)
  - Strahler stream order
  - 4th order
  - Existing environment
  - - - Vehicular track
- INSET KEY**
- Major road
  - NPWS reserve
  - State forest

Summary of previous excavation effort  
Map 28 of 32

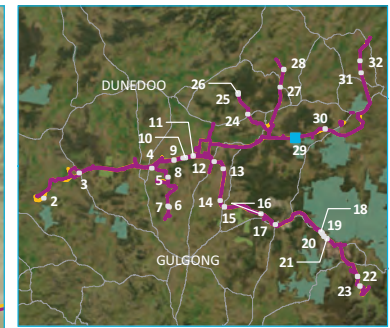
Central West Orana Renewable Energy Zone transmission  
Aboriginal Cultural Heritage Assessment addendum  
Figure 4.6



\\vermm.local\vdriwel\2023\1E230829\_CWO REZ Archaeological Test Excavations\GIS\02\_Maps\ACHA004b\_PreviousexcavationEffort\_20240131\_02.mxd 28/07/2024




Source: EMM (2024); EnergyCo (2024); WSP (2024); DCSST (2023); ESRI (2024)



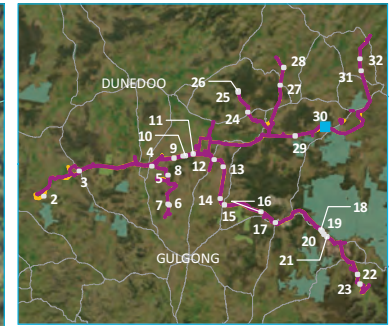
- KEY**
- Amended construction area
  - Exhibited construction area
  - Test pit artefact density (extrapolated count per m<sup>2</sup>)
  - 0 (no artefacts found)
  - Strahler stream order
  - 1st order
  - 2nd order
  - INSET KEY**
  - Major road
  - NPWS reserve
  - State forest

Summary of previous excavation effort  
Map 29 of 32

Central West Orana Renewable Energy Zone transmission  
Aboriginal Cultural Heritage Assessment addendum  
Figure 4.6



\\verm.local\drive1\2023\1E230829\_CWO REZ Archaeological Test Excavations\GIS\02\_Maps\ACHA004b\_PrevExcavationEffort\_20240131\_02.mxd 28/02/2024




- KEY**
- Amended construction area
  - Exhibited construction area
  - Test pit artefact density (extrapolated count per m<sup>2</sup>)
  - 0 (no artefacts found)
  - Strahler stream order
  - 1st order
  - 2nd order
  - 3rd order
  - INSET KEY**
  - Major road
  - NPWS reserve
  - State forest

Summary of previous excavation effort  
Map 30 of 32

Central West Orana Renewable Energy Zone transmission  
Aboriginal Cultural Heritage Assessment addendum  
Figure 4.6



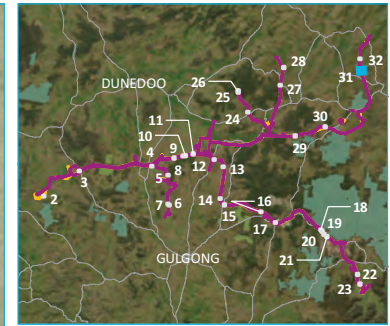
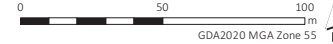
Source: EMM (2024); EnergyCo (2024); WSP (2024); DCSSS (2023); ESRI (2024)



\\emm.local\wdrivel\2023\1\230829\_CWO REZ Archaeological Test Excavations\GIS\02\_Maps\ACHA004b\_PreviousexcavationEffort\_20240131\_02.mxd 28/07/2024



Source: EMM (2024); EnergyCo (2024); WSP (2024); DCSSS (2023); ESRI (2024)



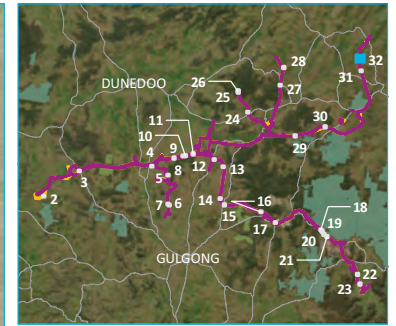
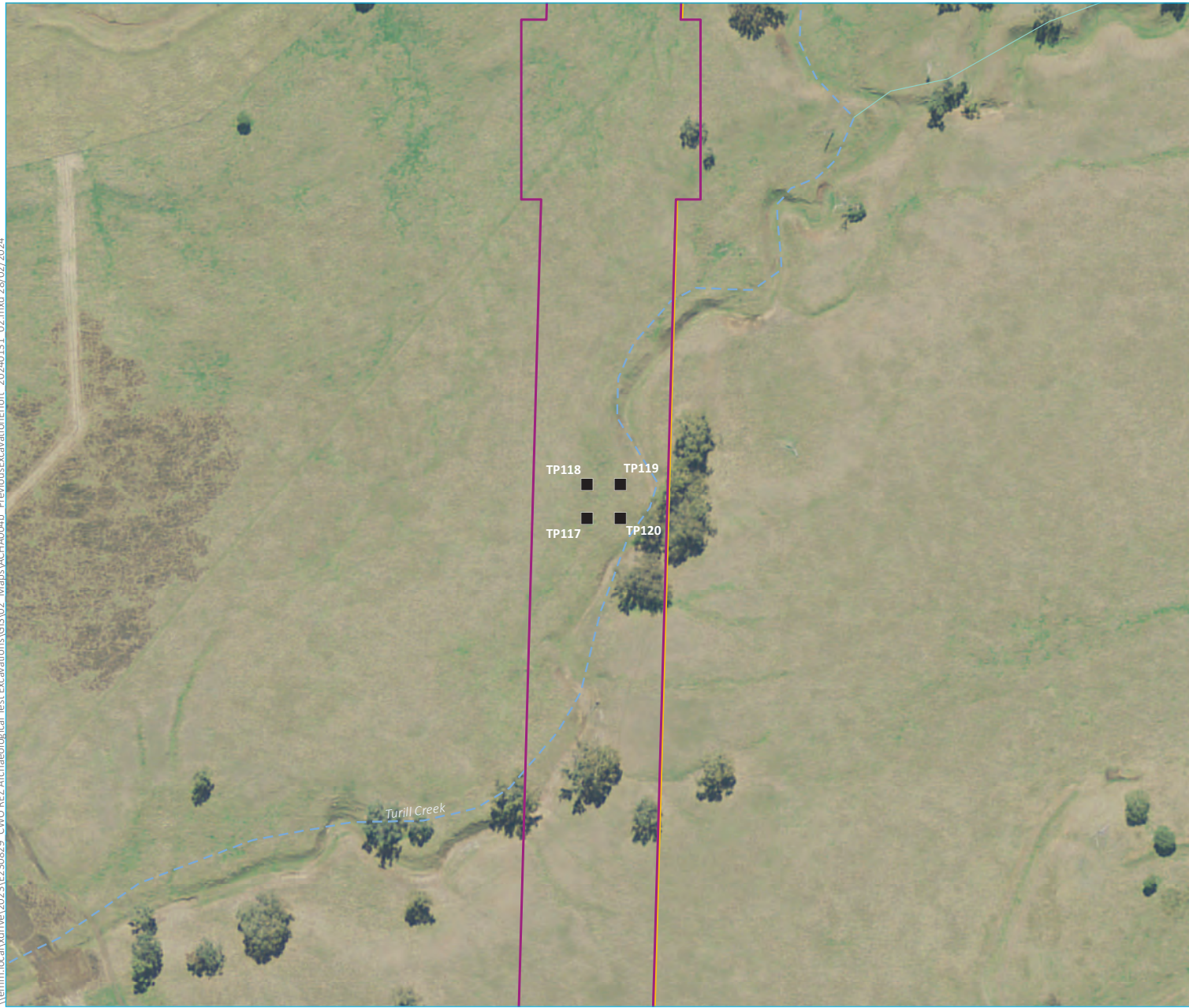
- KEY**
- Amended construction area
  - Exhibited construction area
  - Test pit artefact density (extrapolated count per m<sup>2</sup>)
  - 0 (no artefacts found)
  - Strahler stream order
  - 1st order
  - 2nd order
  - INSET KEY**
  - Major road
  - NPWS reserve
  - State forest

Summary of previous excavation effort  
Map 31 of 32

Central West Orana Renewable Energy Zone transmission  
Aboriginal Cultural Heritage Assessment addendum  
Figure 4.6



\\emm.local\drive\2023\EP30829\_CWO REZ Archaeological Test Excavations\GIS\02\_Maps\ACHA004b\_PrevExcavationEffort\_20240131\_02.mxd 28/05/2024



- KEY**
- Amended construction area
  - Exhibited construction area
  - Test pit artefact density (extrapolated count per m<sup>2</sup>)
  - 0 (no artefacts found)
  - Strahler stream order
  - 2nd order
  - 3rd order
  - INSET KEY**
  - Major road
  - NPWS reserve
  - State forest

Summary of previous excavation effort  
Map 32 of 32

Central West Orana Renewable Energy Zone transmission  
Aboriginal Cultural Heritage Assessment addendum  
Figure 4.6



Source: EMM (2024); EnergyCo (2024); WSP (2024); DCSSS (2023); ESRI (2024)





## 4.4.2 Approach and methods

### i Background and aims

Discussions with Heritage NSW during submission of the EIS and recommendations (AH6) of the EIS ACHAR indicated the need for further test excavations of the construction area was needed to further inform the project. This has been reinforced in subsequent comments from Heritage NSW (Table 1.1) seeking further rationale for the previous program and additional information in the archaeological models that were developed by the ACHAR.

As a result of this, an additional, more extensive archaeological test excavation program has been implemented between 9 October 2023 and 18 January 2024. These works were undertaken by the same EMM personnel and Aboriginal stakeholders identified in Section 4.2.2i and Table 4.1.

These excavations were focussed on the areas previously identified in the EIS ACHAR as being considered archaeologically sensitive, namely within 150 m either side of Prospect Creek, Sandy Creek, Laheys Creek, Browns Creek, Whites Creek, Sportsmans Hollow Creek, Deadmans Creek, Bora Creek, Cumbo Creek, Cockabutta Creek, Planters Creek, Wilpinjong Creek, Tallawang Creek and Copes Creek. These locales were based on regional models and field survey that identified cultural materials and landforms of interest within these zones; and outlined at length in the ACHAR. With some 79% survey coverage during the EIS ACHAR and the limited test excavation (Section 4.4.1) indicating cultural materials were generally found on the surface and/or in these environments, it was considered that other parts of the construction area did not require additional test excavations to be adequately characterised. Additional coverage outlined in Section 4.2, reinforces these earlier findings. As outlined in the ACHAR, the majority of the construction area consists of undulating slopes in the west, and moderate to steep relief in the north-east and south-east, respectively. Such environments limit the potential for buried cultural materials typically to flat and/or aggrading landforms primarily associated with creeklines. The test excavation program outlined here further characterises a number of these river systems to inform this model.

Within the above parameters, the primary aims of the excavations were as follows:

- Supplement previous field survey and test excavations undertaken along the construction area as part of the ACHAR.
- Identify, map and characterise the nature, age, extent, integrity and significance of the cultural materials within the construction area in areas where cultural materials were considered likely to occur based on the findings of the EIS ACHAR and supplementary field survey (Section 4.2).
- Collect data to answer the following research questions:
- What are the environmental characteristics associated with the distribution of cultural materials within the construction area?
- Can the formative processes of the stratigraphic profile provide information on the nature and/or survivability of the archaeological resources?
- What are the cultural, social and public values associated with the Aboriginal archaeological resource within the construction area?
- How should the Aboriginal sites in the region be conserved and managed in future?
- Better assess the significance and historical meaning of the cultural materials that exist within the construction area so that future archaeological investigation can advance our understanding of past Aboriginal cultural behaviour and environmental adaptation.
- Direct future heritage activities and mitigation measures (if required) for the project.

Ultimately, excavations were undertaken in ten locations along the alignment, namely where the proposed construction area intersects with Prospect Creek, Sandy Creek, Laheys Creek, Browns Creek, Whites Creek, Cockabutta Creek, Sportsmans Hollow Creek (east and west crossing), Tallawang Creek (south crossing), and Planters Creek (Figure 4.7). Ongoing access issues prevented test excavations at Bora Creek (east and west), Copes Creek, Cumbo Creek, Tallawang Creek (north crossing), and Wilpinjong Creek.

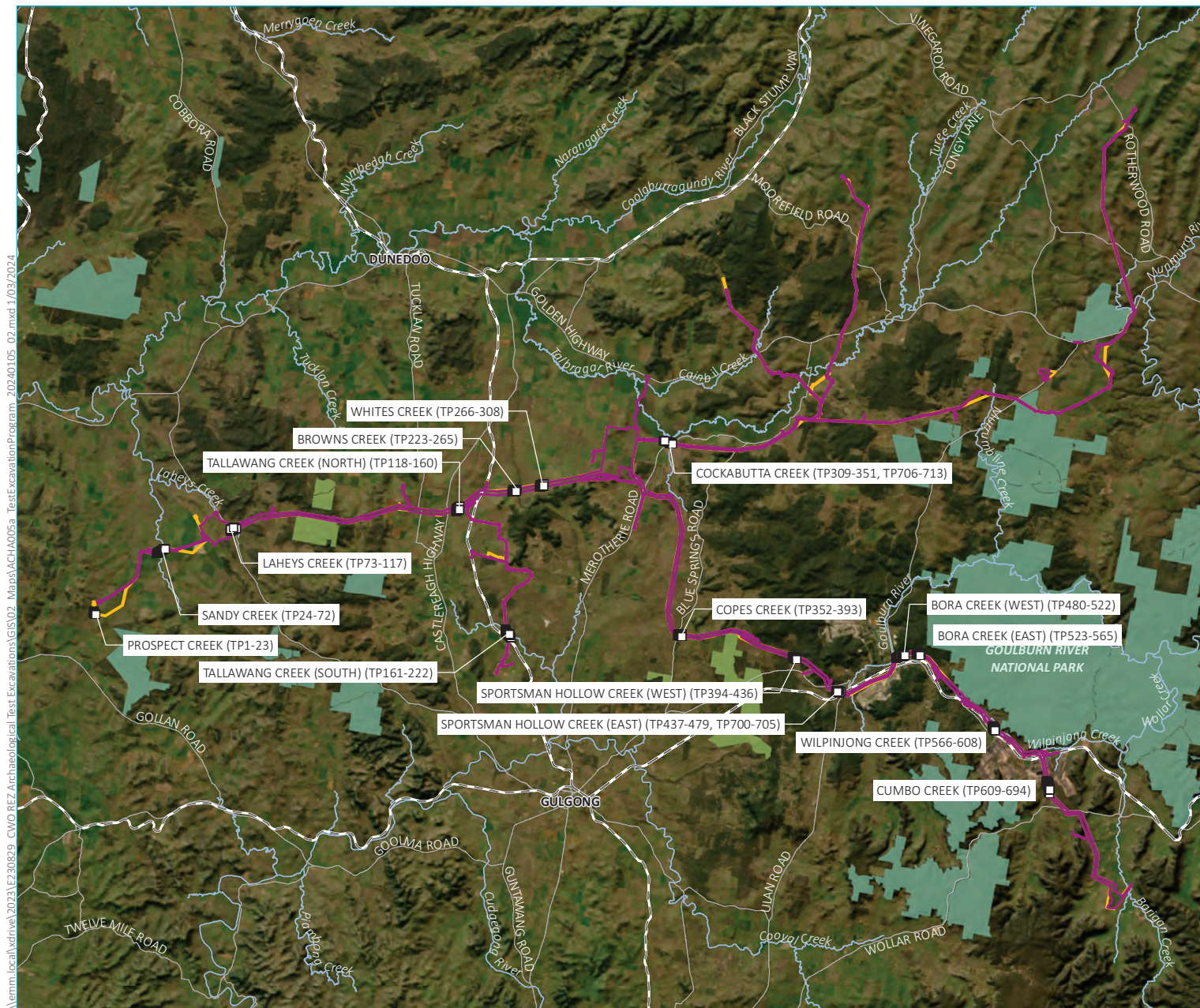
## ii Methods

The methods aligned with previous investigations undertaken by the EIS ACHAR (EMM 2023), and in accordance with *Code of Practice for the Investigation of Aboriginal Objects in NSW* (DECCW 2010). This included manual excavation of 0.25 m<sup>2</sup> test pits (expanded to 1 m<sup>2</sup> where dense cultural materials encountered) and sieving of all sediment for cultural materials. Various samples and documentation were also undertaken.

Since proposed tower locations were unavailable, the test excavation program focussed on coverage of the construction area where it intersects the creeklines outlined above. As such, transects of test pits were plotted at each creek crossing. This typically consisted of two transects, with each transect running parallel to the construction alignment, spaced ~100 m apart, and measuring ~150 m in length. Along each transect, test pits were spaced 15 m apart. Notably, variations in the transect form occurred where the construction area and/or watercourse intersected on a bend, and which typically resulted in more test pits being undertaken since the sensitivity zone extended further into the construction area. An average of 47 test pits were excavated at each creek crossing, but varied from as few as 19 test pits near Prospect Creek where the zone of interest was limited within the project area, to 54 test pits (including five test pits expanded to 1 m<sup>2</sup>) at Tallawang Creek (south crossing) where the alignment runs parallel to the creek for some distance.

Occasionally, sections of the transects were relocated and/or not completed following on site observations of localised impacts, either from active farming activities or due to evidence of scouring from extreme rain events in late 2022. This is particularly relevant to Cockabutta Creek, where intense agricultural activities and/or scouring events had completely eroded away any remnant topsoil in many locations, and only heavy black clays (B2 horizon) remained; and, Laheys Creek, where access restrictions to crown land in the area and evidence of extreme flooding within a wide margin of the creek corridor (~50 m either side) necessitated the relocation of some test pits to areas further away from the creekline.<sup>2</sup> A comparison of the planned versus completed test excavation program is presented in Figure 4.7.

<sup>2</sup> Notably, all distance measurements used in following sections use state hydrology data to calculate distance. No attempt has been made to adjust this where on site observations indicate creek corridors are wider than anticipated.



- KEY**
- Amended construction area
  - Exhibited construction area
  - Proposed test pit
  - Existing environment
  - Rail line
  - Major road
  - Named watercourse
  - NPWS reserve
  - State forest


Test excavation program  
(planned and completed)  
Map 1 of 16

Central West Orana Renewable  
Energy Zone transmission  
Aboriginal Cultural Heritage  
Assessment addendum  
Figure 4.7

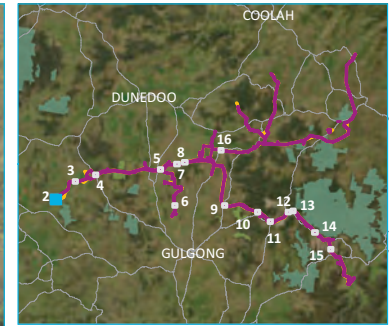



Vermin local (vdrivel) 2023; EP2308259 - CWO REZ Archaeological Test Excavations\GIS\02 - Maps\ACHA\005a - TestExcavationProgram - 20240105 - 02.mxd 1/03/2024

Source: EMM (2024); EnergyCo (2024); WSP (2024); DCSST (2023); ESRI (2024); GA (2009)



\\emm.local\drive\2023\EP230829\_CWO REZ Archaeological Test Excavations\GIS\02\_Maps\ACHA005b\_TestExcavationProgram\_20240105\_02.mxd 1/03/2024



- KEY**
- Exhibited construction area
  - Test excavation program
    - Completed
    - Not completed
  - Strahler stream order
    - 1st order
    - 2nd order
  - INSET KEY**
    - Major road
    - NPWS reserve
    - State forest

Test excavation program  
(planned and completed)  
Map 2 of 16

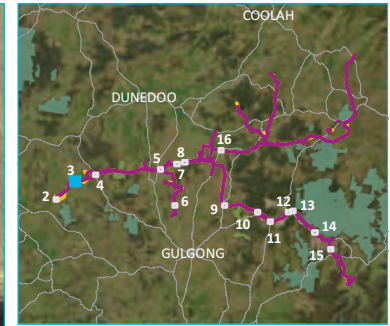
Central West Orana Renewable  
Energy Zone transmission  
Aboriginal Cultural Heritage  
Assessment addendum  
Figure 4.7



Source: EMM (2024); EnergyCo (2024); WSP (2024); DCSSS (2023); ESRI (2024)



\\vmm.local\vdri\2023\EP230829\_CWO REZ Archaeological Test Excavations\GIS\02\_Maps\ACHA005b\_TestExcavationProgram\_20240105\_02.mxd 1/03/2024

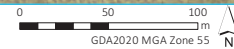


- KEY**
- Amended construction area
  - Exhibited construction area
  - Test excavation program
  - Completed
  - Proposed
  - Strahler stream order
  - 1st order
  - 3rd order
  - 5th order
  - Existing environment
  - Minor road
  - Vehicular track
  - INSET KEY**
  - Major road
  - NPWS reserve
  - State forest

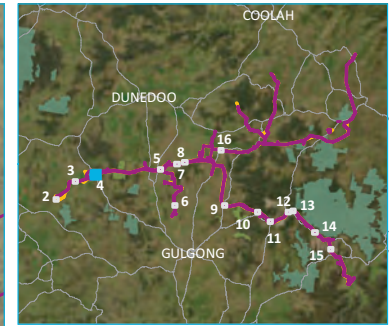
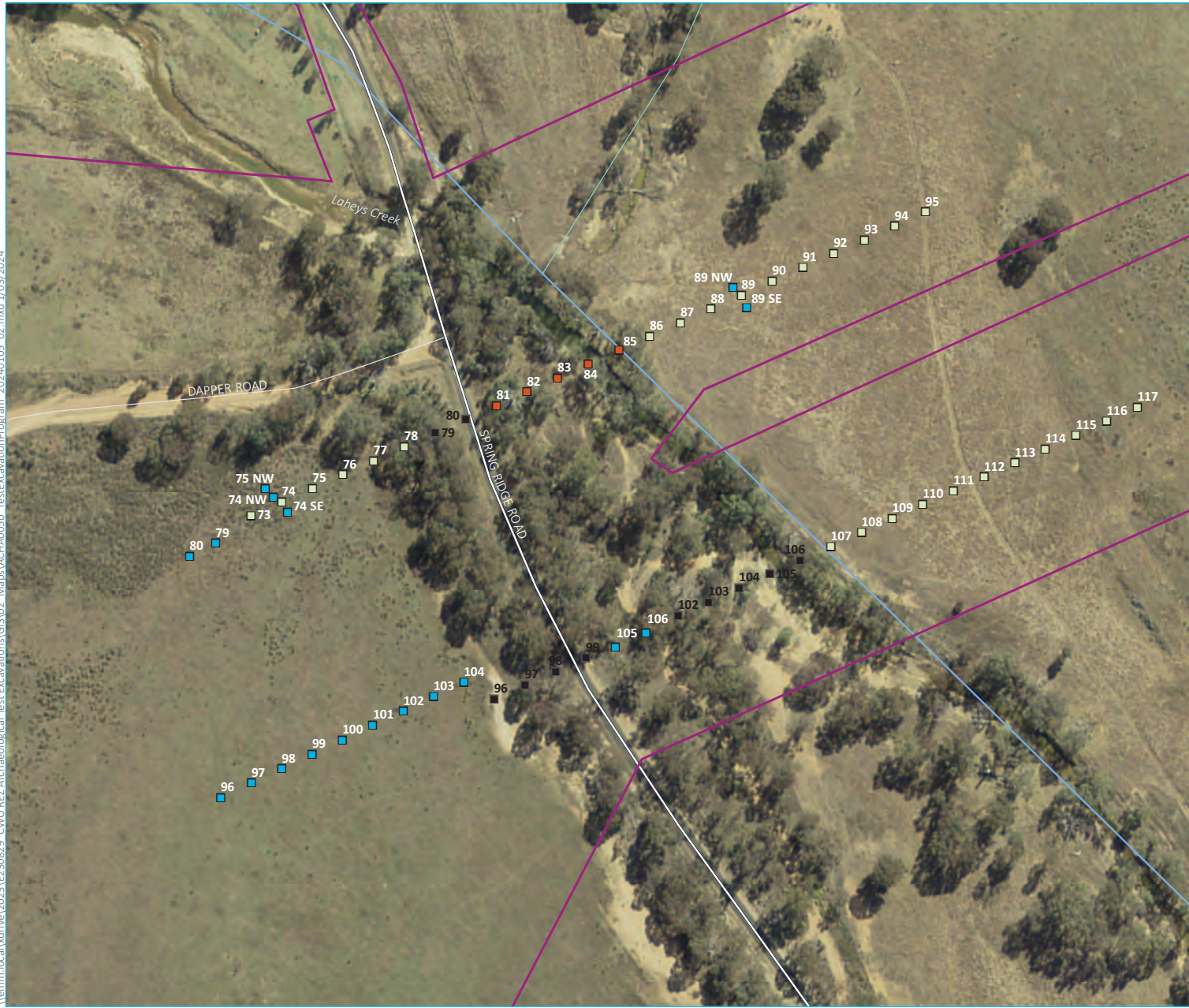
Test excavation program  
(planned and completed)  
Map 3 of 16

Central West Orana Renewable  
Energy Zone transmission  
Aboriginal Cultural Heritage  
Assessment addendum  
Figure 4.7

Source: EMM (2024); EnergyCo (2024); WSP (2024); DCSST (2023); ESRI (2024)



\\erm.local\vdri\2023\EP30829\_CWO REZ Archaeological Test Excavations\GIS\02\_Maps\ACHA005b\_TestExcavationProgram\_20240105\_02.mxd 1/03/2024




- KEY**
- Amended construction area
  - Exhibited construction area
  - Test excavation program
  - Completed
  - Added
  - Not completed
  - Proposed
  - Strahler stream order
  - 1st order
  - 2nd order
  - 4th order
  - Existing environment
  - Major road
  - Minor road
  - INSET KEY
  - Major road
  - NPWS reserve
  - State forest

Test excavation program  
(planned and completed)  
Map 4 of 16

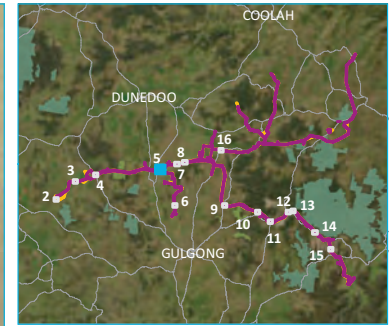
Central West Orana Renewable  
Energy Zone transmission  
Aboriginal Cultural Heritage  
Assessment addendum  
Figure 4.7



Source: EMM (2024); EnergyCo (2024); WSP (2024); DCSSS (2023); ESRI (2024)



\\emm.local\drive\2023\EP30829\_CWO REZ Archaeological Test Excavations\GIS\02\_Maps\ACHA005b\_TestExcavationProgram\_20240105\_02.mxd 1/03/2024



- KEY**
- Amended construction area
  - Exhibited construction area
  - Test excavation program
  - Not completed
  - Strahler stream order
  - 1st order
  - 2nd order
  - INSET KEY**
  - Major road
  - NPWS reserve
  - State forest

Test excavation program  
(planned and completed)  
Map 5 of 16

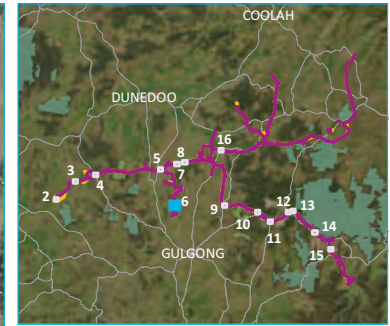
Central West Orana Renewable  
Energy Zone transmission  
Aboriginal Cultural Heritage  
Assessment addendum  
Figure 4.7



Source: EMM (2024); EnergyCo (2024); WSP (2024); DCSST (2023); ESRI (2024)



\\emm.local\drive\2023\EP30859\_CWO REZ Archaeological Test Excavations\GIS\02\_Maps\ACHA005b\_TestExcavationProgram\_20240105\_02.mxd 1/03/2024

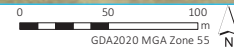


- KEY**
- Amended construction area
  - Exhibited construction area
  - Test excavation program
    - Completed
    - Not completed
  - Strahler stream order
    - 2nd order
    - 5th order
  - Existing environment
    - Vehicular track
  - INSET KEY**
    - Major road
    - NPWS reserve
    - State forest

Test excavation program  
(planned and completed)  
Map 6 of 16

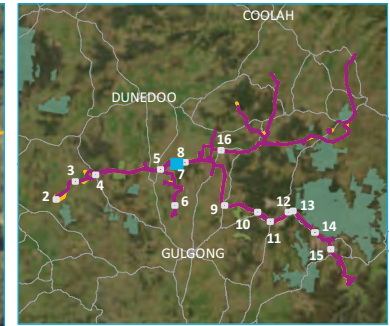
Central West Orana Renewable  
Energy Zone transmission  
Aboriginal Cultural Heritage  
Assessment addendum  
Figure 4.7

Source: EMM (2024); EnergyCo (2024); WSP (2024); DCSSS (2023); ESRI (2024)





\\erm.local\drive\2023\EP230829\_CWO REZ Archaeological Test Excavations\GIS\02\_Maps\ACHA005b\_TestExcavationProgram\_20240105\_02.mxd 1/03/2024




- KEY**
- Amended construction area
  - Exhibited construction area
  - Test excavation program
  - Completed
  - Not completed
  - Strahler stream order
  - 1st order
  - Existing environment
  - Vehicular track
- INSET KEY**
- Major road
  - NPWS reserve
  - State forest

Test excavation program  
(planned and completed)  
Map 7 of 16

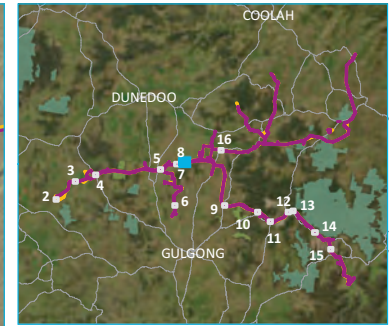
Central West Orana Renewable  
Energy Zone transmission  
Aboriginal Cultural Heritage  
Assessment addendum  
Figure 4.7



Source: EMM (2024); EnergyCo (2024); WSP (2024); DCSSS (2023); ESRI (2024)



\\verm.local\rdriwel\2023\EP30859\_CWO REZ Archaeological Test Excavations\GIS\02\_Maps\ACHA005b\_TestExcavationProgram\_20240105\_02.mxd 1/03/2024



- KEY**
- Amended construction area
  - Exhibited construction area
  - Test excavation program
    - Completed
    - Not completed
  - Strahler stream order
    - 1st order
    - 2nd order
  - Existing environment
    - Vehicular track
  - INSET KEY**
    - Major road
    - NPWS reserve
    - State forest

Test excavation program  
(planned and completed)  
Map 8 of 16

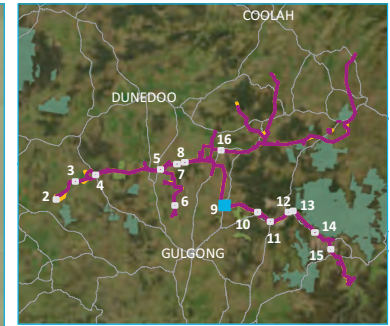
Central West Orana Renewable  
Energy Zone transmission  
Aboriginal Cultural Heritage  
Assessment addendum  
Figure 4.7



Source: EMM (2024); EnergyCo (2024); WSP (2024); DCSST (2023); ESRI (2024)



\\verm.local\drive\2023\EP30829\_CWO\_REZ\_Archaeological\_Test\_Excavations\GIS\02\_Maps\ACHA005b\_TestExcavationProgram\_20240105\_02.mxd 1/03/2024



- KEY**
- Amended construction area
  - Exhibited construction area
  - Test excavation program
  - Not completed
  - Strahler stream order
  - 1st order
  - 2nd order
  - Existing environment
  - Major road
  - INSET KEY**
  - Major road
  - NPWS reserve
  - State forest

Test excavation program  
(planned and completed)  
Map 9 of 16

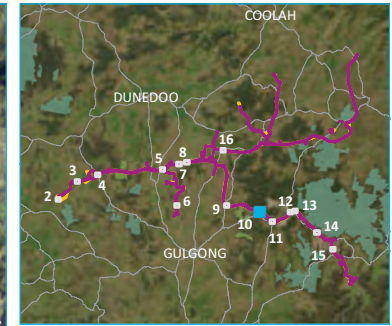
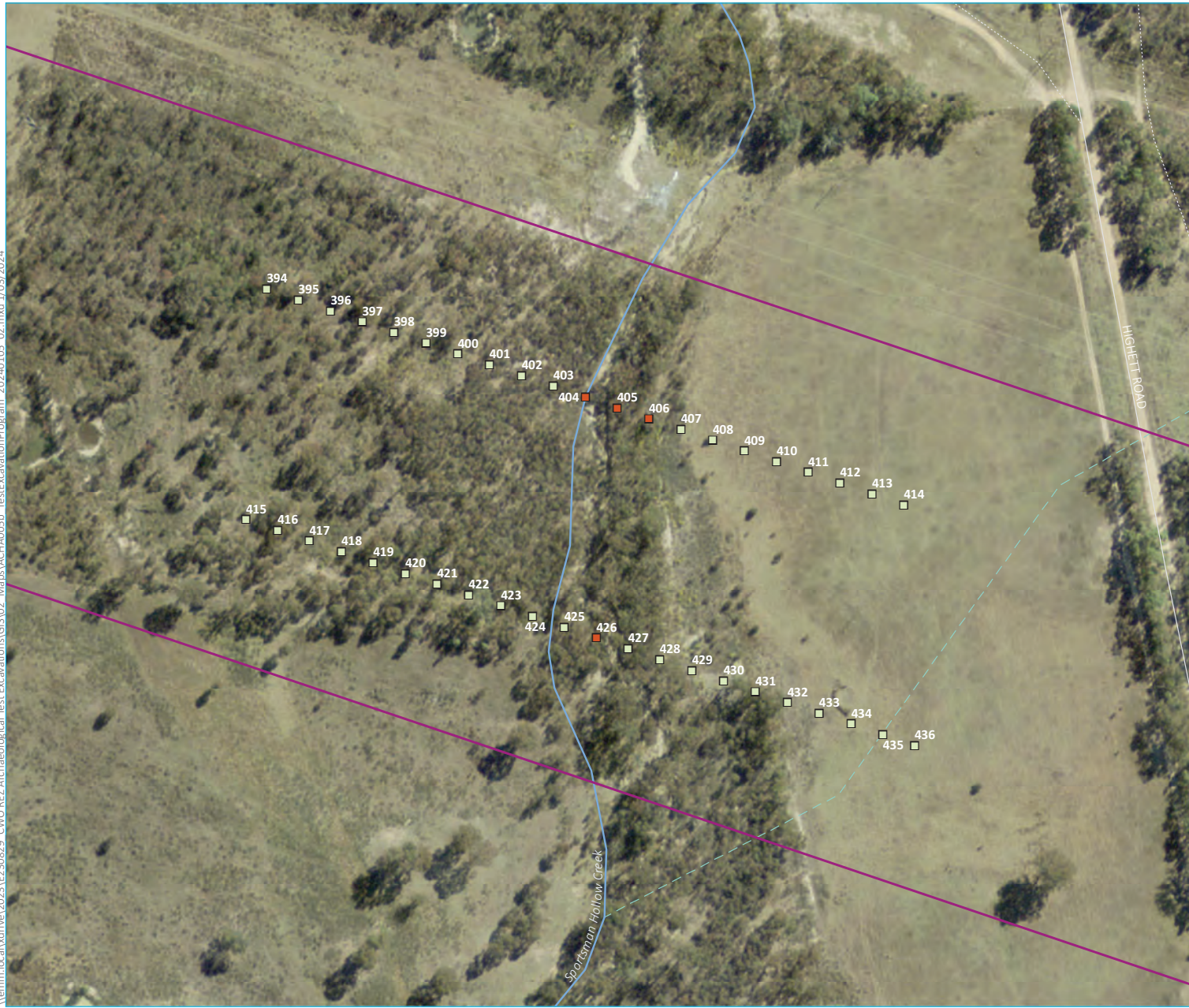
Central West Orana Renewable  
Energy Zone transmission  
Aboriginal Cultural Heritage  
Assessment addendum  
Figure 4.7



Source: EMM (2024); EnergyCo (2024); WSP (2024); DCSST (2023); ESRI (2024)



\\erm\local\vdriwel\2023\1230829\_CWO REZ Archaeological Test Excavations\GIS\02\_Maps\ACHA005b\_TestExcavationProgram\_20240105\_02.mxd 1/03/2024



- KEY**
- Amended construction area
  - Exhibited construction area
  - Test excavation program
  - Completed
  - Not completed
  - Strahler stream order
  - 1st order
  - 4th order
  - Existing environment
  - Minor road
  - Vehicular track
  - INSET KEY**
  - Major road
  - NPWS reserve
  - State forest

Test excavation program  
(planned and completed)  
Map 10 of 16

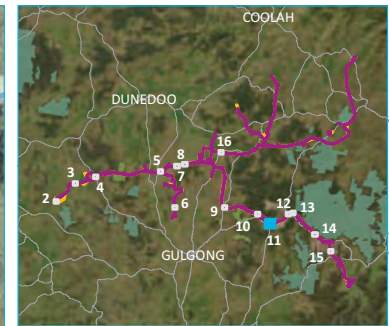
Central West Orana Renewable  
Energy Zone transmission  
Aboriginal Cultural Heritage  
Assessment addendum  
Figure 4.7



Source: EMM (2024); EnergyCo (2024); WSP (2024); DCSST (2023); ESRI (2024)



\\verm.local\drive1\2023\EP30829\_CWO REZ Archaeological Test Excavations\GIS\02\_Maps\ACHA005b\_TestExcavationProgram\_20240105\_02.mxd 1/03/2024



- KEY**
- Amended construction area
  - Exhibited construction area
  - Test excavation program**
  - Completed
  - Added
  - Not completed
  - Strahler stream order**
  - 2nd order
  - 5th order
  - INSET KEY**
  - Major road
  - NPWS reserve
  - State forest

Test excavation program  
(planned and completed)  
Map 11 of 16

Central West Orana Renewable  
Energy Zone transmission  
Aboriginal Cultural Heritage  
Assessment addendum  
Figure 4.7



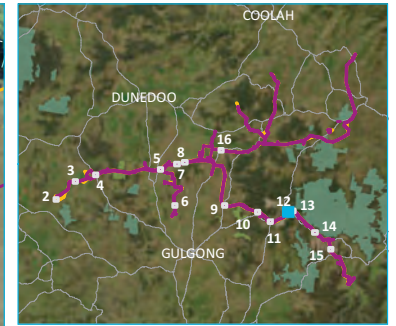
Source: EMM (2024); EnergyCo (2024); WSP (2024); DCSST (2023); ESRI (2024)



\\emm.local\drive\2023\EP230829\_CWO REZ Archaeological Test Excavations\GIS\02\_Maps\ACHA005b\_TestExcavationProgram\_20240105\_02.mxd 1/03/2024



Source: EMM (2024); EnergyCo (2024); WSP (2024); DCSSS (2023); ESRI (2024)



- KEY**
- Amended construction area
  - Exhibited construction area
  - Test excavation program
  - Not completed
  - Strahler stream order
  - 1st order
  - 2nd order
  - 3rd order
  - Existing environment
  - Minor road
  - Vehicular track
  - INSET KEY**
  - Major road
  - NPWS reserve
  - State forest

Test excavation program (planned and completed) Map 12 of 16

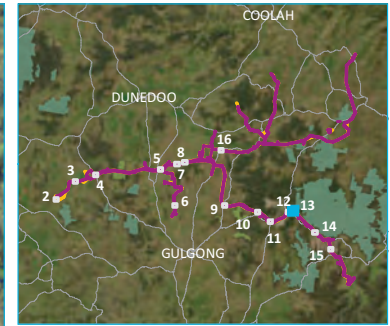
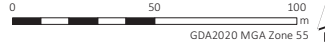
Central West Orana Renewable Energy Zone transmission Aboriginal Cultural Heritage Assessment addendum Figure 4.7



\\erm.local\drive\2023\EP30829\_CWO REZ Archaeological Test Excavations\GIS\02\_Maps\ACHA005b\_TestExcavationProgram\_20240105\_02.mxd 1/03/2024



Source: EMM (2024); EnergyCo (2024); WSP (2024); DCSST (2023); ESRI (2024)



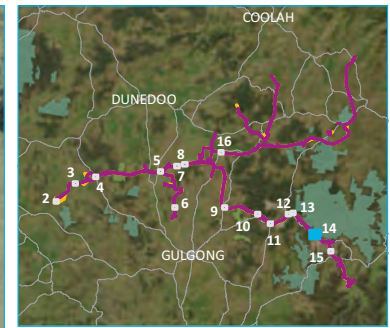
- KEY**
- Amended construction area
  - Exhibited construction area
  - Test excavation program
  - Not completed
  - Strahler stream order
  - 1st order
  - Existing environment
  - Vehicular track
- INSET KEY**
- Major road
  - NPWS reserve
  - State forest

Test excavation program  
(planned and completed)  
Map 13 of 16

Central West Orana Renewable  
Energy Zone transmission  
Aboriginal Cultural Heritage  
Assessment addendum  
Figure 4.7



\\emm.local\drive\2023\EP230829\_CWO REZ Archaeological Test Excavations\GIS\02\_Maps\ACHA005b\_TestExcavationProgram\_20240105\_02.mxd 1/03/2024



- KEY**
- Amended construction area
  - Exhibited construction area
  - Test excavation program
  - Completed
  - Not completed
  - Strahler stream order
  - 1st order
  - 2nd order
  - 5th order
  - Existing environment
  - Vehicular track
- INSET KEY**
- Major road
  - NPWS reserve
  - State forest

Test excavation program  
(planned and completed)  
Map 14 of 16

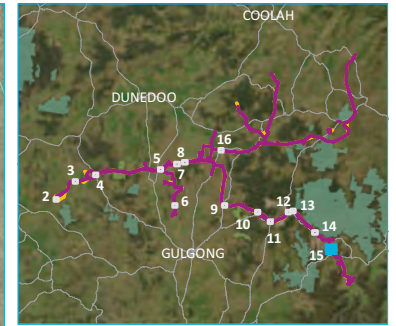
Central West Orana Renewable  
Energy Zone transmission  
Aboriginal Cultural Heritage  
Assessment addendum  
Figure 4.7



Source: EMM (2024); EnergyCo (2024); WSP (2024); DCSST (2023); ESRI (2024)



\\erm\local\vdri\2023\EP230829\_CWO REZ Archaeological Test Excavations\GIS\02\_Maps\ACHA005b\_TestExcavationProgram\_20240105\_02.mxd 1/03/2024



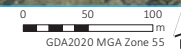
- KEY**
- Amended construction area
  - Exhibited construction area
  - Test excavation program
  - Not completed
  - Strahler stream order
  - 1st order
  - 2nd order
  - 3rd order
  - 5th order
  - Existing environment
  - Minor road
  - INSET KEY**
  - Major road
  - NPWS reserve
  - State forest

Test excavation program  
(planned and completed)  
Map 15 of 16

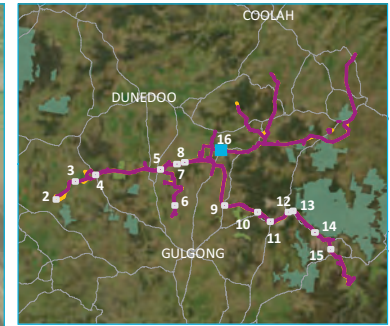
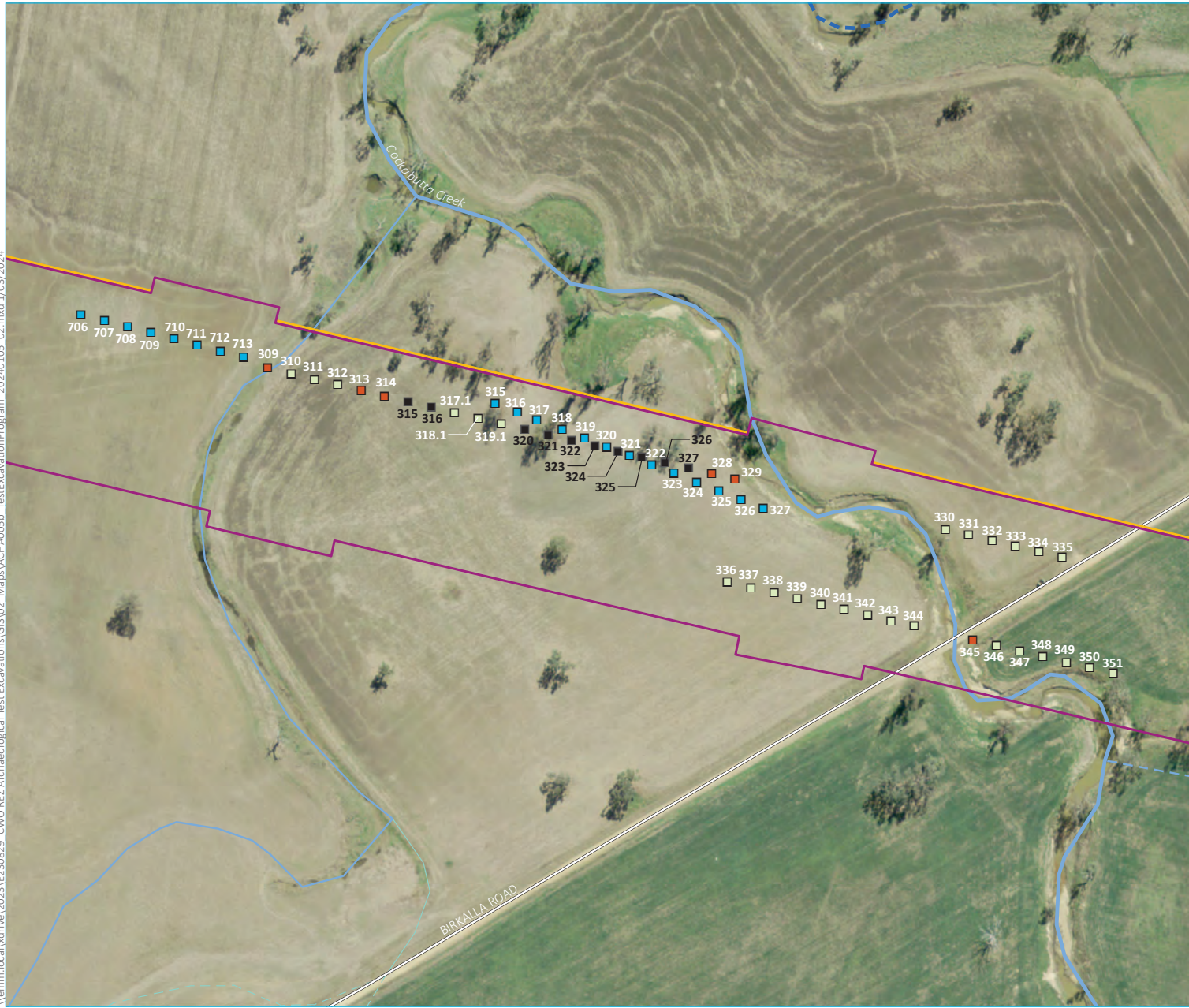
Central West Orana Renewable  
Energy Zone transmission  
Aboriginal Cultural Heritage  
Assessment addendum  
Figure 4.7



Source: EMM (2024); EnergyCo (2024); WSP (2024); DCSST (2023); ESRI (2024)



\\emm.local\drive\2023\EP30829\_CWO REZ Archaeological Test Excavations\GIS\02\_Maps\ACHA005b\_TestExcavationProgram\_20240105\_02.mxd 1/03/2024



- KEY**
- Amended construction area
  - Exhibited construction area
  - Test excavation program
  - Completed
  - Added
  - Not completed
  - Proposed
  - Strahler stream order
  - 1st order
  - 2nd order
  - 3rd order
  - 4th order
  - 5th order
  - 6th order
  - Existing environment
  - Major road
- INSET KEY**
- Major road
  - NPWS reserve
  - State forest

Test excavation program  
(planned and completed)  
Map 16 of 16

Central West Orana Renewable  
Energy Zone transmission  
Aboriginal Cultural Heritage  
Assessment addendum  
Figure 4.7



Source: EMM (2024); EnergyCo (2024); WSP (2024); DCSST (2023); ESRI (2024)



### 4.4.3 Results

This section provides a summary of the excavations and subsequent analysis, with further detail provided in Appendix D. This includes a full catalogue of the excavated test pits (Appendix D.4) photographic catalogue (Appendix D.6) and detailed lithic analysis (Appendix D.7 and D.8). A summary of the post excavation analysis, including stratigraphy, chronology and lithics analysis, from the excavations is provided below.

Overall, some 465 0.25 m<sup>2</sup> test pits (consisting of 394 0.25 m<sup>2</sup> and 18 1 m<sup>2</sup> test pits) were excavated across the construction area, targeting 9 of 14 key creeklines (Plate 4.41–Plate 4.52; Table 4.8–Table 4.11; Figure 4.8; Figure 4.9). This amounts to some 116.5 m<sup>2</sup> or 38.6 m<sup>3</sup> of excavation. Test pits were, on average, ~32 cm deep, with deepest excavation of 90 cm along Sportsmans Hollow Creek (when incorporating the previous phase [Section 4.4.1], this totals some 593 0.25 m<sup>2</sup> test pits, equivalent to 148.25 m<sup>2</sup>).

The soil profiles broadly align with previous works within the ACHAR. Specifically, there was some variation in soil profiles within the ten areas of excavation, but in general the test excavation revealed two residual soil profiles, with visual differences likely being reflective of the underlying geology:

3. A shallow (<35 cm), duplex soil profile (Plate 4.59). At the surface was typically a thin (~10 cm) humic topsoil, highly organic and typically highly disturbed by agricultural activities (e.g. trampling, ploughing). This was underlain by loamy clay some 10–20 cm thick, likely reflecting an A1/B2 interface, exhibiting strong cracking when dry and at depth, and lenticular peds. This unit had a sharp transition into the B2 horizon, typically a heavy, plastic clay.
4. A slightly deeper (generally <50 cm, though in some up to 90 cm), fabric contrast soil profile (Plate 4.60). Similarly to (1), the surface was typically a thin (~10 cm) humic topsoil, highly organic and typically highly disturbed by agricultural activities (e.g. trampling, ploughing). Underlying this, was either a clayey silt or silty sand composition, typically pale in colour (bleached), likely reflective of an A2 horizon. In most cases, this unit was homogenous, and generally transitioned to a compact to indurated heavy clay subsoil (B2 horizon). In some cases, increasing rock and gravel content prevented further excavation below 50 cm, and may indicate the presence of a geological substrate (C horizon).

Both soil types exhibited frequent manganese and iron panning, usually in the form of small pebble and gravel precipitates which increased with depth and settling on concreted and/or clayey subsoils. This may represent repeated inundation and/or waterlogging, which may be expected given the flat, low lying topography of much of the construction area. In all cases, the excavations demonstrated that the soil profiles were typically shallow, with cultural materials expected to occur only in the upper 30 cm across the construction area, but can occur infrequently in smaller amounts up to 90 cm. Notably, within some areas, such as Cockabutta Creek and Sportsmans Hollow Creek (east crossing), the A1 horizon has been completely lost, likely as a result of intensive ploughing and subsequent erosion. In these zones, particularly at Cockabutta Creek, a substantial surface scatter was present (SNI-AS91), suggesting a palimpsest of cultural materials left on the under-lying subsoil units in these zones.

Less than half (n=183, 44.5%) of the 411 test pits contained artefacts (Table 4.8; Appendix D.4; Figure 4.8), with a total of 1,068 Aboriginal objects recovered (Appendix D.4), averaging 2.6 artefacts/0.25 m<sup>2</sup> (Table 4.8). However, when extrapolating each 0.25 m<sup>2</sup> test pit to 1 m<sup>2</sup>, which is more commonly how artefact densities are discussed in the archaeological literature, an extrapolated average density of 20.1/m<sup>2</sup> was found along the key creek line zones. This value and above can be identified as representative of areas of past foci within these creek line zones. Importantly, this value is slightly higher than the values >17/m<sup>2</sup> identified in the broader amended construction area. As such, it can be considered that a background density for the amended construction area, including creek corridors, is likely to range between 17–20/m<sup>2</sup> based on this data.

Of the 183 artefact bearing test pits, 34 exhibited extrapolated values of >20.1 artefacts/m<sup>2</sup> (Appendix D.4), including at Laheys Creek (TPs #73-74, #74 NW, #74 SE, #75 NW, #76-77, #88-89, #91, #102, #104, #108, #109, #114, #117), Sandy Creek (TPs #45, #48, #51, #55, #57-58, #60), Tallawang Creek (TPs #162, #168, #179-80, #185, #187-188), Sportsmans Hollow Creek (TPs #414, #TP408), Browns Creek (TP #245), and Cockabutta Creek (TP #711). However, when considering the data creekline by creekline, extrapolated artefact densities only exceed >20.1 artefacts/m<sup>2</sup> at three locations: Laheys Creek (67.1/m<sup>2</sup>), Sandy Creek (31.9/m<sup>2</sup>), and Tallawang Creek (27.4/m<sup>2</sup>) (Table 4.8).

Extrapolated artefacts densities appear to be at their greatest between 0–80 m away from creeklines generally; however, the cultural materials remain high at distances >100 m and above (Table 4.9). These more distant values from the creek appear to be dominated by Laheys Creek – known to be a significant river corridor for past Aboriginal societies – and Cockabutta Creek, and when removing these values, a more consistent regional picture can be made (Table 4.10; Table 4.11). Specifically, higher densities of artefacts still appear within the 0–140 m zone across all investigated creeklines, with peaks in density primarily occurring between 60–80 m and 100–140 m, and with a significant decline outside 140 m. These values both reinforce the findings of the ACHAR, and provide further refinement of zones of archaeological sensitivity to inform the project (e.g. situating tower locations between <60 and/or 80–100 m from the creek).

Although discrete extrapolated artefact densities of 21.8/m<sup>2</sup> were found at Cockabutta Creek, it can be discounted as an anomalous test pit on the basis of onsite observations in conjunction with excavation findings. Only 31 artefacts were recovered from excavated contexts in this locale, with the vast majority of the soil profile exhibiting complete loss due to intensive ploughing. Only a single test pit recovered >4 artefacts, namely TP #711, which recovered 16 artefacts (extrapolated values of 64/m<sup>2</sup>) (Plate 4.61; Appendix D.4). The relatively high density in this locale is more likely attributed to an extensive surface scatter in this area (SNI-AS91), than any significant buried cultural deposit.

Based on on-site observations and evidence of wide, extreme flooding events within the Laheys Creek corridor, test excavations at Laheys Creek were on average further away from the main creek line, averaging 100 m, compared to 78 m in all other areas. This suggests a flood prone landscape in this locale, where long-term occupation would be more suitable further away from the creekline. In contrast to other areas, the creekline was more deeply incised and the banks higher, so when major rain events occurred, the overflow would be less likely to break the banks. However, despite this variation, the Laheys Creek assemblage is largely in line with other areas, in that 85% of the assemblage recovered here was <140 m away from the main creekline.

Across the amended construction area, the majority of cultural materials were recovered from the upper 30 cm of the soil profile within test pits, and the majority of the assemblage less than 20 cm below ground surface (n=871, 82%). Only eight artefacts (<1%) were recovered from ≥60 cm below ground surface, all of which were exclusively recovered from TP #395 at Sportsmans Hollow Creek, where a localised area exhibited particularly deep soils from a potential infilled former creekline (Plate 4.62). The majority of artefacts recovered were white, milky quartz (a macrocrystalline variety) (n=801, 75%), with lesser occurrences of crystal quartz (n=80, 7.5%), cryptocrystalline quartz (n=71, 6.65%), tuff (n=55, 5.2%), quartzite (n=19, 1.8%), and jasper (n=13, 1.2%). Trace amounts of silicified wood (n=9, 0.8%), chalcedony (n=6, 0.6%), volcanic material (n=4, 0.4%), basalt (n=3, 0.3%), fine grained siliceous (n=2, 0.2%), chert (n=1, 0.1%), hornfels (n=1, 0.1%), and a single glass artefact (n=1, 0.1%). The quality of the milky quartz artefacts was generally high with few inclusions or flaws and many flake conchoidally – conditions that are not evident in many parts of NSW. The cryptocrystalline quartz material was a distinctive grey colour, which becomes translucent green when held to the light. Due to the high frequency of this material type at Browns Creek and Whites Creek, may indicate a source upstream of these areas (north of the construction area). It is likely that semi-translucent milky quartz was preferred for artefact manufacture over other raw materials. The single glass artefact was recovered from TP #713 at Cockabutta Creek, but as previously outlined is more accurately considered part of surface scatter SNI-AS91 (Section 4.2.3i; Appendix D.1).

Ten artefacts (1%) were recovered on the surface of test pits (TPs #74, #102, #103, #208, #712). Of note is the large size of the surface artefacts compared with the excavated artefacts, which average 43 mm in size (20 mm larger than the average artefact size) and account for 19% of the total assemblage weight. Generally, a decrease in the number and weights of artefacts with depth suggests a degree of size-sorting (i.e. where in the post-deposition phase, smaller artefacts move downwards through the soil profile while larger artefacts remain on the surface or in the upper profile). The difference in size between surface artefacts and buried artefacts in this assemblage suggests a bias towards the exposure of larger artefacts on the surface and the burial of smaller artefacts.

The presence of backed artefacts, Eloureas and blades (Plate 4.63 & Plate 4.64) in the assemblage indicates that it can be dated to the mid-late Holocene (<5,000 years ago), while an increased use of quartz is typically of late Holocene age (<3,000 years ago). It is likely that most occupation in all areas was short-term, single events but repeated over time, which is inferred from the different areas of tool use, and the variation in artefact colours and raw material types. The exception to this would be TP #74 on the western bank of Laheys Creek, where the assemblage composition may indicate a longer duration of occupation and use in this locale. Coupled with the extensive surface material observed in this locale, and the well-documented regional importance of Laheys Creek in the ACHAR, this finding highlights and reinforces the importance of Laheys Creek to Aboriginal people in the past. In addition, a small working area was identified at TP #168 on the northern bank of Tallawang Creek (south crossing), identified by the presence of split flakes and cores; and TP#89 on the eastern bank of Laheys Creek, where tools were manufactured on-site and represent “gearing-up” to maintain hunting weaponry, represented by a higher frequency of cores and backed artefacts. The single glass artefact from TP #713, as well as surrounding ceramics within SNI\_AS91, indicates post-contact use of parts of the construction area; and suggests the more recent use of Cockabutta Creek. This aligns with cultural values assigned to this creek corridor, and outlined in the ACHAR.

**Table 4.8**      **Artefact density per m<sup>2</sup> by investigated creeklines**

Creek line of interest	Number of test pits	Total artefacts recovered	Extrapolated artefacts (per m <sup>2</sup> )	Area excavated (m <sup>2</sup> )	Volume excavated (m <sup>3</sup> )	Average artefact density (artefacts/m <sup>2</sup> )	Extrapolated average artefact density (artefacts/m <sup>2</sup> )	Average artefact density (artefacts/m <sup>3</sup> )
Browns Creek	42	64	190	12.00	4.67	5.3	15.8	40.7
Cockabutta Creek	48	31	124	12.00	2.45	2.6	10.3	50.6
Laheys Creek	45	452	956	14.25	4.19	31.7	67.1	228.3
Planters Creek	34	8	32	8.5	3.5	0.9	3.8	9.1
Prospect Creek	19	5	20	4.75	1.80	1.1	4.2	11.1
Sandy Creek	49	147	455	13.75	4.20	10.7	33.1	108.3
Sportsman Hollow Creek	80	145	277	23.75	7.97	6.1	11.7	34.8
Tallawang Creek	54	199	484	17.25	6.30	11.5	28.1	76.8
Whites Creek	40	17	68	10.00	3.54	1.7	6.8	19.2
<i>Average</i>	<i>45.7</i>	<i>118.7</i>	<i>289.6</i>	<i>12.9</i>	<i>4.3</i>	<i>8.0</i>	<i>20.1</i>	<i>64.3</i>
<b>Total</b>	<b>411</b>	<b>1068</b>	<b>2606</b>	<b>116.3</b>	<b>38.6</b>	-	-	-

**Table 4.9 Excavated artefacts (extrapolated /m<sup>2</sup>) in relation to distance from water**

	Average test pit distance from water (m)	Distance from water (m)								Total
		0–20	21–40	41–60	61–80	81–100	101–120	121–140	140+	
Browns Creek	55.3	52	32	30	44	32	0	0	NA	190
Cockabutta Creek	76.3	0	12	12	0	8	0	0	92	124
Laheys Creek	112	64	191	64	76	24	16	165	356	956
Planters Creek	53.1	20	0	0	0	12	0	NA	0	32
Prospect Creek	88.4	NA	0	20	0	0	0	0	0	20
Sandy Creek	87.6	16	0	20	140	88	83	104	4	455
Sportsman Hollow Creek	77.7	71	52	24	40	17	21	28	24	277
Tallawang Creek	102.7	37	24	52	56	44	128	135	8	484
Whites Creek	68.2	0	8	4	16	8	20	4	8	68
<i>Average</i>	<i>81.0</i>	<i>33</i>	<i>35</i>	<i>25</i>	<i>41</i>	<i>26</i>	<i>30</i>	<i>55</i>	<i>62</i>	<i>290</i>
<b>Total</b>	<b>-</b>	<b>260</b>	<b>319</b>	<b>226</b>	<b>372</b>	<b>233</b>	<b>268</b>	<b>436</b>	<b>492</b>	<b>2606</b>

Notes: N/A denotes no available data, indicating no test pits were excavated at that distance.

**Table 4.10 Excavated artefacts (extrapolated /m<sup>2</sup>) in relation to distance from water, excluding Cockabutta Creek and Laheys Creek (see text for discussion)**

	Average test pit distance from water (m)	Distance from water (m)								Total
		0–20	21–40	41–60	61–80	81–100	101–120	121–140	140+	
Browns Creek	55.3	52	32	30	44	32	0	0		190
Planters Creek	53.1	20	0	0	0	12	0		0	32
Prospect Creek	88.4		0	20	0	0	0	0	0	20
Sandy Creek	87.6	16	0	20	140	88	83	104	4	455
Sportsman Hollow Creek	77.7	71	52	24	40	17	21	28	24	277

**Table 4.10** Excavated artefacts (extrapolated /m<sup>2</sup>) in relation to distance from water, excluding Cockabutta Creek and Laheys Creek (see text for discussion)

	Average test pit distance from water (m)	Distance from water (m)								Total
		0–20	21–40	41–60	61–80	81–100	101–120	121–140	140+	
Tallawang Creek	102.7	37	24	52	56	44	128	135	8	484
Whites Creek	68.2	0	8	4	16	8	20	4	8	68
<i>Average</i>	<i>80.2</i>	<i>33</i>	<i>17</i>	<i>21</i>	<i>42</i>	<i>29</i>	<i>36</i>	<i>45</i>	<i>7</i>	<i>218</i>
<b>Total</b>	-	<b>196</b>	<b>116</b>	<b>150</b>	<b>296</b>	<b>201</b>	<b>252</b>	<b>271</b>	<b>44</b>	<b>1526</b>

Notes: N/A denotes no available data, indicating no test pits were excavated at that distance.

**Table 4.11** Excavated artefacts (extrapolated /m<sup>2</sup>) in relation to distance from water at Laheys Creek, Sandy Creek and Tallawang Creek

	Average test pit distance from water (m)	Distance from water (m)								Total
		0–20	21–40	41–60	61–80	81–100	101–120	121–140	140+	
Laheys Creek	88.4	64	191	64	76	24	16	165	356	956
Sandy Creek	87.6	16	0	20	140	88	83	104	4	455
Tallawang Creek	102.7	37	24	52	56	44	128	135	8	484
<i>Average</i>	<i>92.9</i>	<i>39</i>	<i>72</i>	<i>45</i>	<i>91</i>	<i>52</i>	<i>76</i>	<i>135</i>	<i>123</i>	<i>632</i>
<b>Total</b>	-	<b>117</b>	<b>215</b>	<b>136</b>	<b>272</b>	<b>156</b>	<b>227</b>	<b>404</b>	<b>368</b>	<b>1895</b>





Plate 4.41 Excavations at Browns Creek, facing west




Plate 4.42 Browns Creek, TP255 facing north, right frame showing the deeply incised creek corridor



Plate 4.43 Excavations at Cockabutta Creek, facing east



Plate 4.44 Cockabutta Creek, TP327 facing north, top frame showing eroded creekline



Plate 4.45 Excavations at Laheys Creek, facing east



Plate 4.46 Laheys Creek, TP108 facing north, showing wetland vegetation east of the creek corridor



Plate 4.47 Excavations at Prospect Creek, facing north-west




Plate 4.48 Prospect Creek, TP11 facing north, top frame showing drainage channel connected to the creek (tree line)



Plate 4.49 Excavations at Sandy Creek, facing north-west



Plate 4.50 Sandy Creek, TP33 facing north, top frame showing creek embankment




Plate 4.51 Excavations at Sportsmans Hollow Creek west, facing north-west



Plate 4.52 Sportsmans Hollow Creek west, TP427 facing north, top frame showing creekline



**Plate 4.53** Excavations at Sportsmans Hollow Creek east, facing north-east



**Plate 4.54** Sportsmans Hollow Creek east, TP471 facing north, left frame showing steep gully to creek



**Plate 4.55** Excavations at Tallawang Creek south, facing east



**Plate 4.56** Tallawang Creek south, TP221 facing north, top frame showing creekline



**Plate 4.57** Excavations at Whites Creek, facing north-west



**Plate 4.58** Whites Creek, TP281 facing north, right frame showing the steep creek banks



Plate 4.59 Sandy Creek, TP57 north profile, showing shallow loamy clays



Plate 4.60 Browns Creek, TP277 north profile, showing deeper fabric contrast soil profile



Plate 4.61 Cockabutta Creek, TP711 facing north



Plate 4.62 Sportsmans Hollow Creek west, TP395 facing north



Plate 4.63 Examples of backed artefacts (scrapers) in the assemblage (left to right ID542, 782, 200 and 402)



Plate 4.64 Examples of Bondi points, a blade (355, TP91) and Elourea (414, TP77) in the assemblage (left to right ID580, 616, 459, 68, 95, 355 and 414)

\\emm.local\drive\2023\EP230829\_CWO REZ Archaeological Test Excavations\GIS\02\_Maps\ACHA006\_TestExcavationResults\_20240207\_03.mxd 1/03/2024



Source: EMM (2024); EnergyCo (2024); WSP (2024); DCSSS (2023); ESRI (2023)



- KEY**
- Amended construction area
  - Exhibited construction area
  - Number of artefacts
  - 0
  - 5
  - Strahler stream order
  - 1st order
  - 2nd order
- INSET KEY**
- Major road
  - NPWS reserve
  - State forest

Test excavation results  
 Map 1 of 9  
 Central West Orana Renewable  
 Energy Zone transmission  
 Aboriginal Cultural Heritage  
 Assessment addendum  
 Figure 4.8



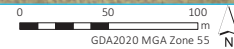
\\verm.local\vdrihel\2023\1E230829\_CWO REZ Archaeological Test Excavations\GIS\02\_Maps\ACHA006\_TestExcavationResults\_20240207\_03.mxd 1/03/2024




- KEY**
- Amended construction area
  - Exhibited construction area
- Number of artefacts
- 0
  - 1
  - 2
  - 3
  - 4
  - 5
  - 6
  - 7
  - 8
  - 11
  - 19
  - 25
- Strahler stream order
- 1st order
  - 3rd order
  - 5th order
- Existing environment
- Minor road
  - Vehicular track
- INSET KEY
- Major road
  - NPWS reserve
  - State forest

Test excavation results  
 Map 2 of 9  
 Central West Orana Renewable  
 Energy Zone transmission  
 Aboriginal Cultural Heritage  
 Assessment addendum  
 Figure 4.8

Source: EMM (2024); EnergyCo (2024); WSP (2024); DCSSS (2023); ESRI (2023)




\\erm.local\drive\2023\EP230829\_CWO REZ Archaeological Test Excavations\GIS\02\_Maps\ACHA006\_TestExcavationResults\_20240207\_03.mxd 1/03/2024



- KEY**
- Amended construction area
  - Exhibited construction area
  - Number of artefacts
  - 0
  - 1
  - 2
  - 3
  - 4
  - 5
  - 6
  - 7
  - 8
  - 9
  - 10
  - 12
  - 17
  - 22
  - 30
  - 93
  - 139
  - Strahler stream order
  - 1st order
  - 2nd order
  - 4th order
  - Existing environment
  - Major road
  - Minor road
  - INSET KEY
  - Major road
  - NPWS reserve
  - State forest

Test excavation results  
 Map 3 of 9  
 Central West Orana Renewable  
 Energy Zone transmission  
 Aboriginal Cultural Heritage  
 Assessment addendum  
 Figure 4.8

Source: EMM (2024); EnergyCo (2024); WSP (2024); DCSST (2023); ESRI (2023)





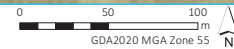
\\erm.local\drive\2023\EP30829\_CWO REZ Archaeological Test Excavations\GIS\02\_Maps\ACHA006\_TestExcavationResults\_20240207\_03.mxd 1/03/2024



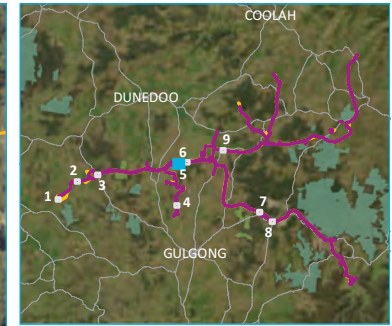
- KEY**
- Amended construction area
  - Exhibited construction area
  - Number of artefacts
  - 0
  - 1
  - 2
  - 3
  - 4
  - 5
  - 6
  - 7
  - 8
  - 64
  - Strahler stream order
  - 2nd order
  - 5th order
  - Existing environment
  - Vehicular track
  - INSET KEY**
  - Major road
  - NPWS reserve
  - State forest

Test excavation results  
 Map 4 of 9  
 Central West Orana Renewable  
 Energy Zone transmission  
 Aboriginal Cultural Heritage  
 Assessment addendum  
 Figure 4.8

Source: EMM (2024); EnergyCo (2024); WSP (2024); DCSSS (2023); ESRI (2023)



\\erm.local\drive\2023\EP230829\_CWO REZ Archaeological Test Excavations\GIS\02\_Maps\ACHA006\_TestExcavationResults\_20240207\_03.mxd 1/03/2024



- KEY**
- Amended construction area
  - Exhibited construction area
  - Number of artefacts
  - 0
  - 1
  - 2
  - 3
  - 4
  - 5
  - 6
  - 20
  - Strahler stream order
  - 1st order
  - Existing environment
  - Vehicular track
  - INSET KEY**
  - Major road
  - NPWS reserve
  - State forest

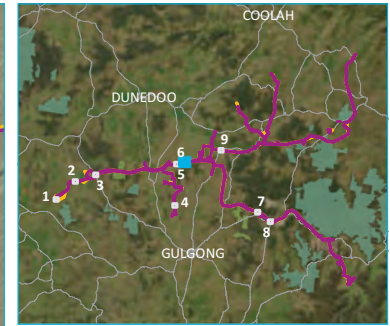
Source: EMM (2024); EnergyCo (2024); WSP (2024); DCSST (2023); ESRI (2023)



Test excavation results  
 Map 5 of 9  
 Central West Orana Renewable  
 Energy Zone transmission  
 Aboriginal Cultural Heritage  
 Assessment addendum  
 Figure 4.8



\\verm.local\rdriwel\2023\EP30829\_CWO REZ Archaeological Test Excavations\GIS\02\_Maps\ACHA006\_TestExcavationResults\_20240207\_03.mxd 1/03/2024



- KEY**
- Amended construction area
  - Exhibited construction area
  - Number of artefacts
  - 0
  - 1
  - 2
  - 5
  - Strahler stream order
  - 1st order
  - 2nd order
  - Existing environment
  - Vehicular track
  - INSET KEY
  - Major road
  - NPWS reserve
  - State forest

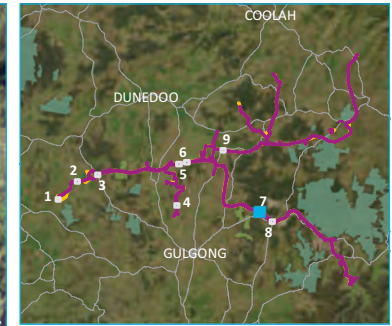

Source: EMM (2024); EnergyCo (2024); WSP (2024); DCSST (2023); ESRI (2023)



Test excavation results  
 Map 6 of 9  
 Central West Orana Renewable  
 Energy Zone transmission  
 Aboriginal Cultural Heritage  
 Assessment addendum  
 Figure 4.8



\\erm\local\vdriwel\2023\1E230829\_CWO REZ Archaeological Test Excavations\GIS\02\_Maps\ACHA006\_TestExcavationResults\_20240207\_03.mxd 1/03/2024



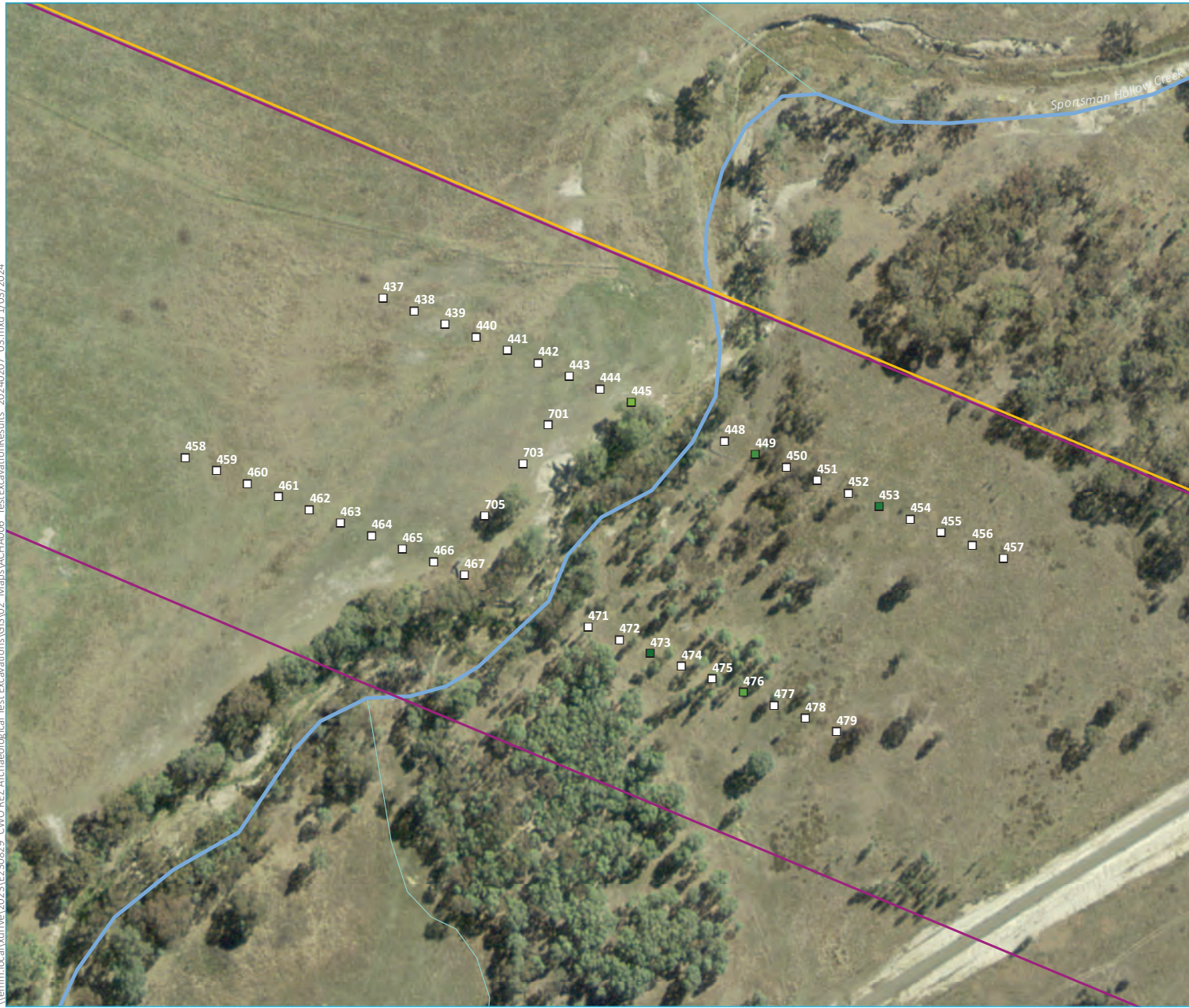
- KEY**
- Amended construction area
  - Exhibited construction area
- Number of artefacts**
- 0
  - 1
  - 2
  - 3
  - 5
  - 9
  - 18
  - 29
  - 40
- Strahler stream order**
- 1st order
  - 4th order
- Existing environment**
- Minor road
  - Vehicular track
- INSET KEY**
- Major road
  - NPWS reserve
  - State forest

Test excavation results  
 Map 7 of 9  
 Central West Orana Renewable  
 Energy Zone transmission  
 Aboriginal Cultural Heritage  
 Assessment addendum  
 Figure 4.8

Source: EMM (2024); EnergyCo (2024); WSP (2024); DCSST (2023); ESRI (2023)



\\verm.local\drive1\2023\EP30829\_CWO\_REZ\_Archaeological\_Test\_Excavations\GIS\02\_Maps\ACHA006\_TestExcavationResults\_20240207\_03.mxd 1/03/2024



**KEY**

- Amended construction area
- Exhibited construction area

Number of artefacts

- 0
- 1
- 2
- 3
- 4
- 5


Strahler stream order

- 2nd order
- 5th order

**INSET KEY**

- Major road
- NPWS reserve
- State forest

Source: EMM (2024); EnergyCo (2024); WSP (2024); DCSSS (2023); ESRI (2023)



Test excavation results  
 Map 8 of 9  
 Central West Orana Renewable  
 Energy Zone transmission  
 Aboriginal Cultural Heritage  
 Assessment addendum  
 Figure 4.8



\\emm.local\drive\2023\EP230829\_CWO REZ Archaeological Test Excavations\GIS\02\_Map\ACHA006\_TestExcavationResults\_20240207\_03.mxd 1/03/2024



Source: EMM (2024); EnergyCo (2024); WSP (2024); DCSST (2023); ESRI (2023)

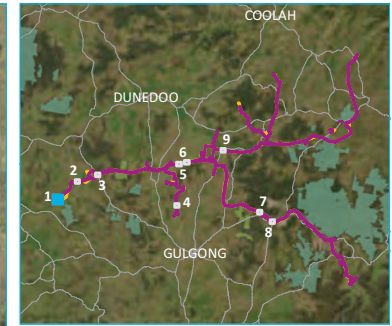


- KEY**
- Amended construction area
  - Exhibited construction area
  - Number of artefacts
  - 0
  - 1
  - 2
  - 3
  - 4
  - 16
  - Strahler stream order
  - 1st order
  - 2nd order
  - 3rd order
  - 4th order
  - 5th order
  - 6th order
  - Existing environment
  - Major road
  - INSET KEY
  - Major road
  - NPWS reserve
  - State forest

Test excavation results  
 Map 9 of 9  
 Central West Orana Renewable  
 Energy Zone transmission  
 Aboriginal Cultural Heritage  
 Assessment addendum  
 Figure 4.8




\\emm.local\drive\2023\EP30829\_CWO REZ Archaeological Test Excavations\GIS\02\_Maps\ACHA007\_TestExcavationResultsExtrap\_20240207\_03.mxd 1/03/2024



- KEY**
- Amended construction area
  - Exhibited construction area
  - Artefact density (extrapolated count per m<sup>2</sup>)
  - 0
  - 20
  - Strahler stream order
  - - - 1st order
  - 2nd order
- INSET KEY**
- Major road
  - NPWS reserve
  - State forest

Source: EMM (2024); EnergyCo (2024); WSP (2024); DCSSS (2023); ESRI (2024)



Test excavation results per m<sup>2</sup>  
 Map 1 of 9  
 Central West Orana Renewable  
 Energy Zone transmission  
 Aboriginal Cultural Heritage  
 Assessment addendum  
 Figure 4.9



\\verm.local\vdri\2023\12\230829\_CWO REZ Archaeological Test Excavations\GIS\02\_Maps\ACHA007\_TestExcavationResults\extrap\_20240207\_03.mxd 1/03/2024




- KEY**
- Amended construction area
  - Exhibited construction area
- Artefact density (extrapolated count per m<sup>2</sup>)
- 0
  - 4
  - 8
  - 12
  - 16
  - 19
  - 20
  - 24
  - 28
  - 32
  - 44
- Strahler stream order
- 1st order
  - 3rd order
  - 5th order
- Existing environment
- Minor road
  - Vehicular track
- INSET KEY**
- Major road
  - NPWS reserve
  - State forest

Test excavation results per m<sup>2</sup>  
Map 2 of 9

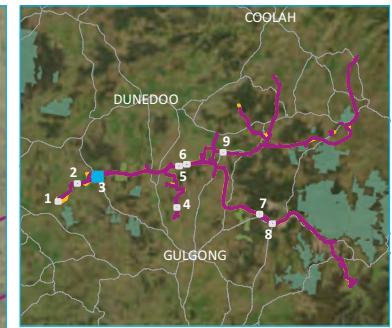

Central West Orana Renewable  
Energy Zone transmission  
Aboriginal Cultural Heritage  
Assessment addendum  
Figure 4.9

Source: EMM (2024); EnergyCo (2024); WSP (2024); DCSST (2023); ESRI (2024)





\\emm.local\drive\2023\EP230829\_CWO REZ Archaeological Test Excavations\GIS\02\_Map\ACHA007\_TestExcavationResults\extrap\_20240207\_03.mxd 1/03/2024




- KEY**
- Amended construction area
  - Exhibited construction area
  - Artefact density (extrapolated count per m<sup>2</sup>)
  - 0
  - 4
  - 8
  - 12
  - 16
  - 20
  - 22
  - 24
  - 28
  - 30
  - 32
  - 36
  - 40
  - 48
  - 68
  - 93
  - 139
  - Strahler stream order
  - 1st order
  - 2nd order
  - 4th order
  - Existing environment
  - Major road
  - Minor road
  - INSET KEY
  - Major road
  - NPWS reserve
  - State forest

Test excavation results per m<sup>2</sup>  
Map 3 of 9

Central West Orana Renewable  
Energy Zone transmission  
Aboriginal Cultural Heritage  
Assessment addendum  
Figure 4.9



Source: EMM (2024); EnergyCo (2024); WSP (2024); DCSST (2023); ESRI (2024)



\\emm.local\drive\2023\EP30859\_CWO REZ Archaeological Test Excavations\GIS\02\_Maps\ACHA007\_TestExcavationResultsExtrap\_20240207\_03.mxd 1/03/2024



**KEY**

- Amended construction area
- Exhibited construction area

Artefact density (extrapolated count per m<sup>2</sup>)

- 0
- 1
- 4
- 8
- 9
- 10
- 12
- 16
- 20
- 24
- 28
- 64

Strahler stream order

- 2nd order
- 5th order

Existing environment

- Vehicular track

**INSET KEY**

- Major road
- NPWS reserve
- State forest

Test excavation results per m<sup>2</sup>  
 Map 4 of 9  
 Central West Orana Renewable  
 Energy Zone transmission  
 Aboriginal Cultural Heritage  
 Assessment addendum  
 Figure 4.9

Source: EMM (2024); EnergyCo (2024); WSP (2024); DCSSS (2023); ESRI (2024)




\\verm.local\wdrivel\2023\1E230829\_CWO REZ Archaeological Test Excavations\GIS\02\_Maps\ACHA007\_TestExcavationResults\extrap\_20240207\_03.mxd 1/03/2024



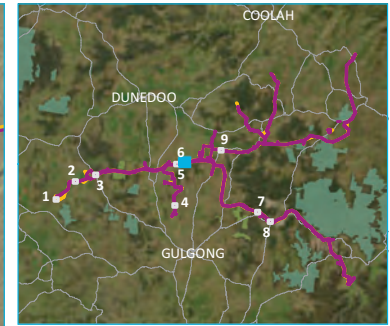
- KEY**
- Amended construction area
  - Exhibited construction area
  - Artefact density (extrapolated count per m<sup>2</sup>)
  - 0
  - 2
  - 4
  - 8
  - 12
  - 16
  - 20
  - 24
  - Strahler stream order
  - 1st order
  - Existing environment
  - Vehicular track
  - INSET KEY**
  - Major road
  - NPWS reserve
  - State forest

Test excavation results per m<sup>2</sup>  
 Map 5 of 9  
 Central West Orana Renewable  
 Energy Zone transmission  
 Aboriginal Cultural Heritage  
 Assessment addendum  
 Figure 4.9

Source: EMM (2024); EnergyCo (2024); WSP (2024); DCSSS (2023); ESRI (2024)



\\verm.local\rdriwel\2023\EP30859-CWO REZ Archaeological Test Excavations\GIS\02\_Maps\ACHA007\_TestExcavationResultsExtrap\_20240207\_03.mxd 1/03/2024



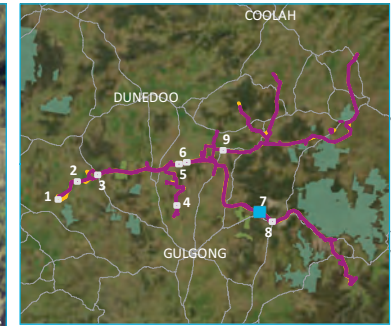
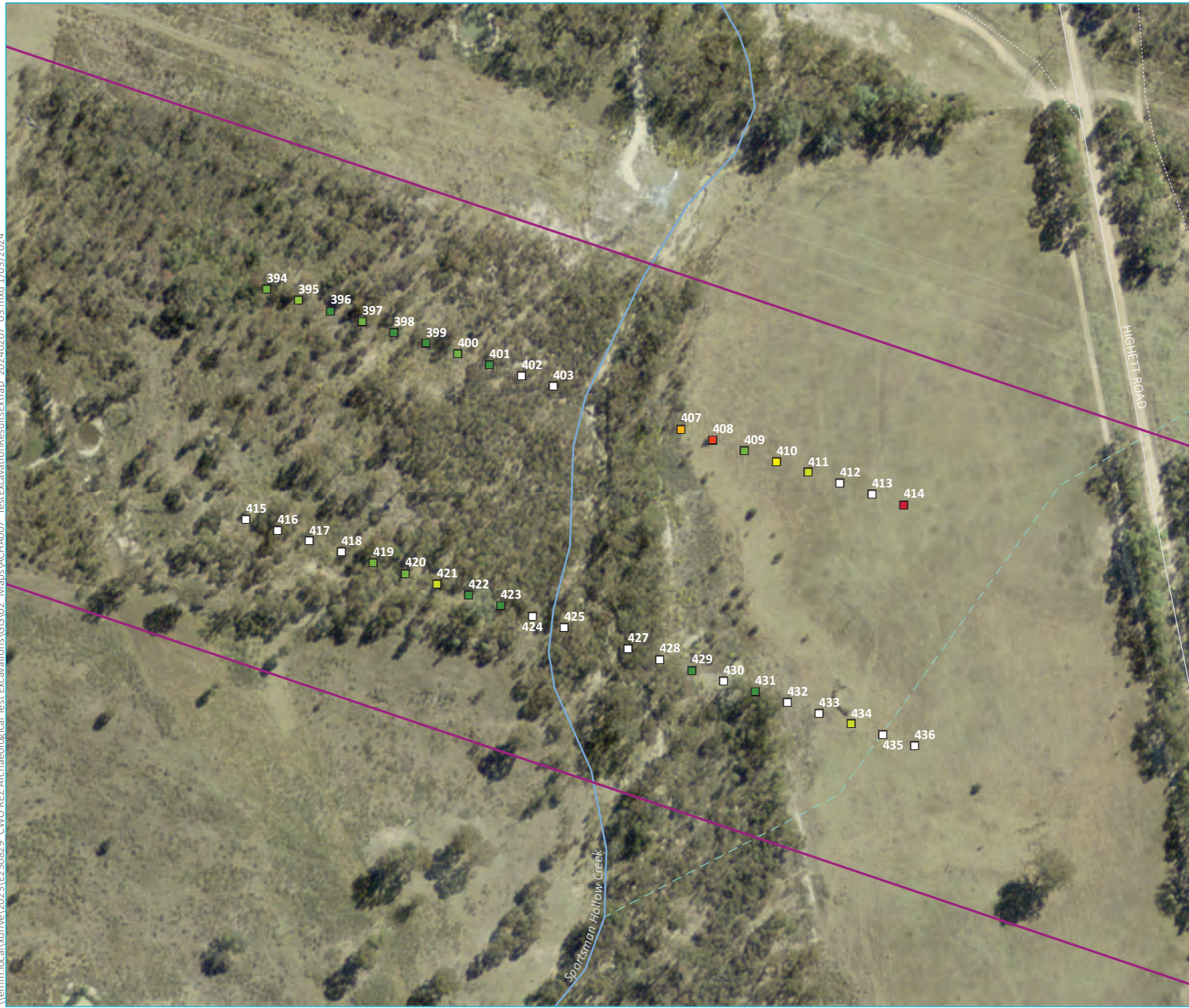
- KEY**
- Amended construction area
  - Exhibited construction area
  - Artefact density (extrapolated count per m<sup>2</sup>)
  - 0
  - 4
  - 8
  - 20
  - Strahler stream order
  - 1st order
  - 2nd order
  - Existing environment
  - Vehicular track
  - INSET KEY**
  - Major road
  - NPWS reserve
  - State forest

Test excavation results per m<sup>2</sup>  
 Map 6 of 9  
 Central West Orana Renewable  
 Energy Zone transmission  
 Aboriginal Cultural Heritage  
 Assessment addendum  
 Figure 4.9

Source: EMM (2024); EnergyCo (2024); WSP (2024); DCSST (2023); ESRI (2024)



\\erm.local\vdriwel\2023\1E230829\_CWO REZ Archaeological Test Excavations\GIS\02\_Maps\ACHA007\_TestExcavationResultsExtrap\_20240207\_03.mxd 1/03/2024



- KEY**
- Amended construction area
  - Exhibited construction area
- Artefact density (extrapolated count per m<sup>2</sup>)
- 0
  - 4
  - 8
  - 9
  - 12
  - 18
  - 20
  - 29
  - 40
- Strahler stream order
- 1st order
  - 4th order
- Existing environment
- Minor road
  - Vehicular track
- INSET KEY**
- Major road
  - NPWS reserve
  - State forest

Test excavation results per m<sup>2</sup>  
 Map 7 of 9  
 Central West Orana Renewable  
 Energy Zone transmission  
 Aboriginal Cultural Heritage  
 Assessment addendum  
 Figure 4.9

Source: EMM (2024); EnergyCo (2024); WSP (2024); DCSST (2023); ESRI (2024)




\\verm.local\drive\2023\EP30829\_CWO REZ Archaeological Test Excavations\GIS\02\_Maps\ACHA007\_TestExcavationResultsExtrap\_20240207\_03.mxd 1/03/2024



- KEY**
- Amended construction area
  - Exhibited construction area
  - Artefact density (extrapolated count per m<sup>2</sup>)
  - 0
  - 4
  - 5
  - 8
  - 12
  - 16
  - Strahler stream order
  - 2nd order
  - 5th order
  - INSET KEY**
  - Major road
  - NPWS reserve
  - State forest

Test excavation results per m<sup>2</sup>  
 Map 8 of 9  
 Central West Orana Renewable  
 Energy Zone transmission  
 Aboriginal Cultural Heritage  
 Assessment addendum  
 Figure 4.9

Source: EMM (2024); EnergyCo (2024); WSP (2024); DCSSS (2023); ESRI (2024)



\\emm.local\drive\2023\EP230829\_CWO REZ Archaeological Test Excavations\GIS\02\_Maps\ACHA007\_TestExcavationResultsExtrap\_20240207\_03.mxd 1/03/2024



**KEY**

- Amended construction area
- Exhibited construction area

Artefact density (extrapolated count per m<sup>2</sup>)

- 0
- 4
- 8
- 12
- 16
- 64

Strahler stream order

- 1st order
- 2nd order
- 3rd order
- 4th order
- 5th order
- 6th order

Existing environment

- Major road

**INSET KEY**

- Major road
- NPWS reserve
- State forest

Source: EMM (2024); EnergyCo (2024); WSP (2024); DCSST (2023); ESRI (2024)



Test excavation results per m<sup>2</sup>  
 Map 9 of 9  
 Central West Orana Renewable  
 Energy Zone transmission  
 Aboriginal Cultural Heritage  
 Assessment addendum  
 Figure 4.9



## 5 The archaeological resource

### 5.1 Key findings

- This addendum report refines and updates the previous findings from the EIS ACHAR following additional investigations.
- The EIS ACHAR identified some 46 discrete identified sites and places along with a continuous and complex distribution of surface and shallowly buried stone artefacts distributed across the construction area.
- When incorporating additional desktop information (notably updated AHIMS data), field survey and test excavation results, a revised cultural assemblage within the amended construction area can be developed. This now identifies the presence of some 50 discrete identified sites and places along with a continuous and complex distribution of surface and shallowly buried stone artefacts distributed across the construction area. Notable changes include the following:
  - the addition of a further rockshelter (SNI-RS06) and two grinding grooves (SNI-GG16 and SNI-GG17), the latter in close proximity to a suite of similar sites in the north-west Merotherie Energy Hub
  - the addition of Argyll No.3 (#36-3-0111), an extensive and regionally significant grinding groove and stone arrangement site on the western bank of the Talbragar River
  - Birriwa Bus Stop South ST-1 (#36-3-3918), a potentially culturally modified tree recently recorded in on the western edge of the Merotherie Energy Hub
  - refinements and revisions of previously identified areas of potential buried cultural material adjacent nine investigated creek lines crossed by the construction area. This has demonstrated the importance of Laheys Creek, Sandy Creek and Tallawang Creek to Aboriginal people in the past and validating existing predictive models, while suggesting only localised and disparate use of others. It has resulted in the expansion and refinement of several high-density cultural deposits, or focus areas, as well as the removal of archaeologically sensitive zones previously proposed around Browns Creek, Whites Creek, Prospect Creek, Sportsmans Hollow Creek, and Cockabutta Creek.

### 5.2 Summary of EIS ACHAR findings undertaken for the EIS

The EIS ACHAR undertook ratification of the cultural materials encountered across the construction area within existing desktop information, field survey and a limited test excavation program. This concluded that the following cultural assemblage was present within the construction area:

- Eight rockshelters, including #36-3-3794 (habitation structure), #36-3-0449, #36-3-0570, #36-3-3790, SNI-RS01, SNI-RS02, SNI-RS03, and SNI-RS04. These sites are located along the footslopes and hills north of Wilpinjong Creek within the Moolarben and Wilpinjong coal mining leases (#36-3-3794, #36-3-0449, #36-3-0570, #36-3-3790), in vicinity of Deadmans Creek, west of Moolarben (SNI-RS01-02), and near the Tuckland State Forest (SNI-RS03-04).
- Nine culturally modified trees, including #36-3-0565, #36-6-0626, #36-3-0638, #36-3-0103, #36-3-0643, SNI CMT-01, SNI-CMT02, SNI-CMT03, and SNI-CMT11. Of these, #36-3-0643 and #36-3-0626 may be destroyed, given they are located within the active mine lease. All of these sites were assigned a tentative classification and all were recommended for further specialist investigation which has been undertaken as part of this current assessment.



- Eleven grinding grooves sites, including SNI-GG01-09 inclusive, SNI-GG15 and SNI-AS65. The majority of these sites (SNI-GG01-09, SNI-GG15) are found in two discrete elevations to the north-west of the Merotherie Energy Hub and in the south-east corner of the energy hub; SNI-AS65 included a small number of grooves (n=3) in the bed of Ironbark Creek at the proposed Neelys Lane construction camp.
- Five high density artefact scatters (>100/m<sup>2</sup>) that are indicative of above background activity levels and reflect intense past occupation and/or repeated visitation. These include #36-3-1140, #36-3-1141, SNI-AS41, SNI-AS43 and SNI-AS57, and which are found near Bora Creek, Browns Creek, and Whites Creek.
- Seven moderate density artefact scatters (>20-50+/m<sup>2</sup>) that are above background activity levels, but which likely reflect less intense or repeat occupation in the past. These include #36-3-0496, #36-3-0503, #36-3-0658, #36-3-0685/SNI-FA03, #36-3-0720, #36-3-0793, and SNI-AS02, and located along Cumbo Creek, Wilpinjong Creek, and Planters Creek.
- Six areas of past foci and activity characterised by high densities of sub-surface artefacts (>20/m<sup>2</sup>), including SNI-FA01, SNI-FA02, SNI-FA04, SNI-FA05, SNI-FA06 and SNI-FA07. These are found in close proximity to Laheys Creek, Tallawang Creek, Sportsmans Hollow Creek and Copes Creek.
- A stone artefact background scatter that is predicted to occur across the construction area and extending beyond its limits within which low artefact densities of ~2.1–16/m<sup>2</sup> may be expected (SNI-BS1). This includes a large number of the previously recorded isolated and low density stone artefact sites currently documented across the construction area.<sup>3</sup> These sites are typically of low significance and reflect the long-term, transient use of the entire landscape by Aboriginal people in the past.
- A zone of ~150 m encompassing the banks on either side of Prospect Creek, Sandys Creek, Laheys Creek, Browns Creek, Whites Creek, Sportsmans Hollow Creek, Deadmans Creek, Bora Creek, Cumbo Creek, Planters Creek, Wilpinjong Creek, Tallawang Creek and Copes Creek within which higher densities of stone artefacts and/or other areas of past foci may be expected to be present.
- Cultural values mapping identified six places of cultural value and two key travelling routes, which do not overlap with the Aboriginal sites and deposits outlined above, despite many reflecting archaeological features such as rockshelters. Of these, three (SNI-CS4-6) are in close proximity and within visual range of the project.

### 5.3 Updated assessment following additional field investigations

The following sections provide an updated ratification of the cultural assemblage of the construction area following additional desktop information and field investigations undertaken for this report.

<sup>3</sup> These were listed as 113 isolated and low density stone artefact sites, including #36-3-0336, #36-3-0353, #36-3-0470, #36-3-0497, #36-3-0498, #36-3-0569, #36-3-0634, #36-3-0660, #36-3-0691, #36-3-0815, #36-3-0816, #36-3-0817, #36-3-0818, #36-3-0819, #36-3-0820, #36-3-0821, #36-3-1047, #36-3-1048, #36-3-1049, #36-3-1050, #36-3-1051, #36-3-1053, #36-3-1054, #36-3-1055, #36-3-1058, #36-3-1062, #36-3-1063, #36-3-1064, #36-3-1065, #36-3-1066, #36-3-1067, #36-3-1068, #36-3-1090, #36-3-1395, #36-3-1402, #36-3-1404, #36-3-1428, #36-3-1403, #36-3-3406, #36-3-1052, #36-3-1056, #36-3-1057, #36-3-1594, #36-3-1401, #26-3-2514, #36-3-2833, #36-3-3182, #36-3-3227, #36-3-3233, #36-3-3291, #36-3-3432, #36-3-3523, #36-3-3805, #36-3-3828, #36-3-3832, #36-3-3833, #36-3-3835, SNI-IF01-15 inclusive, SNI-IF17, SNI-IF20, SNI-IF28, SNI-IF33, SNI-IF39, SNI-IF41, SNI-IF43, SNI-IF47, SNI-IF48, SNI-IF51, SNI-56, SNI-IF58, SNI-IF62, SNI-IF65, SNI-AS01, SNI-AS03-07 inclusive, SNI-AS09, SNI-AS012, SNI-AS13, SNI-AS15, SNI-AS17, SNI-AS29, SNI-AS31, SNI-AS37, SNI-AS40, SNI-AS51, SNI-AS52, SNI-AS61, SNI-AS66, SNI-AS68, SNI-AS69, SNI-AS70, SNI-AS72, SNI-AS73, SNI-AS76, SNI-AS77 and SNI-Q01.

### 5.3.1 Summary and analysis of previously documented sites

An updated AHIMS search was undertaken for the study area (Appendix B). This documented 3,050 previously documented sites, an increase of 241 from the data within the EIS ACHAR (see Appendix B.1 for discussion). However, these do not substantively alter the cultural assemblage outlined within the region by the EIS ACHAR, with the majority of these new sites reflecting isolated stone artefacts, low density artefact scatters and/or potential archaeological deposits that already dominated the data.

Of these, some 96 are located within the amended construction area. This is an increase of 12 additional sites compared with the previously documented sites outlined within the EIS ACHAR. These reflect a mixture of recent additions to the database primarily in relation to the proposed Barneys Reef Wind Farm, which encompasses portions of the amended construction area west of the Merotherie Energy Hub; and sites that were just outside the amended construction area and have now been intersected through project changes (Section 2.2).

These 96 sites within the amended construction area are dominated by isolated stone artefacts, low density artefact scatters and/or potential archaeological deposits; with some notable exceptions, discussed below. When integrating these sites into the works undertaken for this assessment, several of these align with areas of higher density buried cultural materials identified in Section 5.3.3, including #36-2-0612, which aligns with SNI-FA02, #36-2-0616 with SNI-FA06, and #36-2-0629 with SNI-FA01. The remainder would be incorporated in the broader background artefact scatter (SNI-BS1) for the project, including #36-2-0533, #36-2-0580, #36-2-0613, #36-2-0627, #36-3-1396, #36-3-3917, and #36-3-3884.

Two of the newly identified sites are highly significant:

- Argyll No.3 (#36-3-0111), an extensive grinding groove and stone arrangement site on the western bank of the Talbragar River, which was resurveyed as part of the EIS ACHAR (EMM 2023). Along with SNI-GG10, Argyll No. 3 is considered highly significant, being both rare and a representative example of grinding groove sites within the region.
- Birriwa Bus Stop South ST-1 (#36-3-3918), a potential culturally modified tree situated on Birriwa Road on the western edge of the Merotherie Energy Hub. This is a recent addition to the Heritage NSW AHIMS database with limited information currently available.

The 12 newly identified sites are predominantly associated with investigations undertaken for the Barneys Reef Wind Farm (SSD-24106966) and reflect stone artefactual material (#36-2-0627, #36-2-0629) and/or potential archaeological deposits (#36-2-0612, #36-2-0613, #36-2-0616, #36-2-0627), although a report remains unavailable at this time. A small number of other finds relate to previous investigations of Moolarben Coal Mine (#36-3-1396, #36-3-3884), and which the amended construction area now encompasses. These are similarly various isolated stone artefacts and/or low density artefact scatters.

### 5.3.2 Summary and analysis of sites identified during the field survey

The field investigations continued to validate the regional models outlined above, as well as provide further refinement on the findings of the EIS ACHAR (EMM 2023). Specifically, further archaeological field survey has achieved 94% survey coverage of the amended construction area, and identified a further 73 Aboriginal objects, site and/or places (Figure 5.1, Appendix D.1). Spatially, these sites were also consistent with the findings of the EIS ACHAR, and continue to demonstrate that Laheys Creek, Sandy Creek, Bora Creek, Cockabutta Creek and the area comprising the proposed Merotherie Energy Hub form foci of past activity. Less intensive activity appeared evident around areas such as Whites Creek, Sportsmans Hollow Creek and Browns Creek.

Of the 73 identified sites, 51 are within the construction area, consisting of artefact scatters (n=17; three with deposit), isolated Aboriginal objects (n=27), culturally modified trees (n=3), grinding grooves (n=2), and one rockshelters (n=1) (Table 4.5, Figure 5.1, Appendix D.1).

This increases the total number of sites identified in the field investigation area from 182 identified during the EIS ACHAR investigations (EMM 2023), to a total of 255 Aboriginal objects, site and/or places. Following validation of the potential culturally modified trees identified within the amended construction area (see Section 4.3), the number of culturally modified trees was reduced from 14 to five, leaving a total of 246 Aboriginal objects, site and/or places identified.

Of the 246 sites, a total of 134 of these sites are within the amended construction area (Table 4.6). These sites consist of artefact scatters (n=54, four with deposit, one with potential raw material source), isolated Aboriginal objects (n=57, one with deposit), grinding groove(s) (n=12), culturally modified trees (n=5), five rockshelters with deposits (n=5), and one stone arrangement (n=1).

### 5.3.3 Summary and analysis of test excavations

As outlined in Section 4.4, additional test excavations were undertaken to characterise areas of archaeological sensitivity identified in the EIS ACHAR and based on the predictive model developed for the project (Section 7.5 of the EIS ACHAR). The test excavations undertaken for the addendum report provided a number of important refinements to the EIS ACHAR's previous conclusions of the cultural deposits across the construction area.

Specifically, they found that proposed archaeological zones of sensitivity at Laheys Creek, Sandy Creek and Tallawang Creek remain valid. Significant cultural materials of densities  $>17\text{--}20/\text{m}^2$  were encountered within 140 m of these creeklines. In contrast, Browns Creek, Whites Creek, Prospect Creek, Sportsmans Hollow Creek, and Cockabutta Creek were shown to have artefact densities  $<17\text{--}20/\text{m}^2$ , and therefore more closely aligned with broader background levels of cultural materials across the construction area; and reducing the significance of these locales.

In these latter creeks, a small number of discrete high density sites have been delineated. Specifically, only four test pits – TPs #245, #408, #414, and #711 – exceed densities of  $21.8$  artefacts/ $\text{m}^2$  which would reflect more intensive and/or long-term occupation at these locales. Using the spacing between test pits (15 m) to provide a maximum limit of these cultural deposits, they are considered to be  $\leq 0.07$  ha in size. It is, however, highlighted that additional surface artefact scatters were encountered at some of these creeklines during the program including SNI-AS41 at Browns Creek, SNI-AS43 at Whites Creek and SNI-AS91 at Cockabutta Creek (Section 5.3.2).

As a result of the excavations, these broader archaeological zones of sensitivity and several of the previously identified focus areas – locales where substantive cultural materials were encountered – can now be revised. Specifically:

- Refinements of existing focus areas:
  - SNI-FA01 (#36-2-0681/#36-2-0629) – located on Tallawang Creek (south crossing), further excavations within (TPs #199, #200, #201, #212) and around the curtilage of the site (TPs #191-222) recovered limited cultural materials ( $4.8$  artefacts/ $\text{m}^2$  within the area of TPs#191-222). This site has therefore been re-classified as part of SNI-BS1.
  - SNI-FA02 (#36-2-0680/#36-3-0612) – located on Tallawang Creek (south crossing), further excavations within (TPs #175-177) and around the curtilage of this site (TPs #161-190) have expanded its curtilage site to encompass a zone of  $\sim 150$  m encompassing the banks on either side of Tallawang Creek.
  - SNI-FA03 (#36-3-0685) – located on Planters Creek, on the confluence with Wilpinjong Creek, further excavations and around the curtilage of the site (TPs #566-608) recovered limited cultural materials ( $<1$  artefacts/ $\text{m}^2$  within the area of TPs#566-608). This site has therefore been re-classified as part of SNI-BS1.

- SNI-FA05 (#36-2-0682) – located on the west side of Laheys Creek, further excavations around this site (TPs #80-117) have refined and expanded its curtilage to encompass a zone of ~150 m encompassing the banks on either side of Laheys Creek. This site also encompasses surface scatter SNI-AS80.
- Identification of additional discrete focus areas where dense cultural materials (>20.1 artefacts/m<sup>2</sup>) were encountered.
  - TP #414 and TP #408 located on the eastern side of Sportsmans Hollow Creek, reflect small (≤0.07 ha) high density artefact scatters, and have been identified as SNI-FA08 and SNI-FA09, respectively.
  - TP #245 located on the western alluvial plain of Browns Creek, reflects a small (≤0.07 ha) high density artefact scatter, and has been identified as SNI-FA10.
  - TP #711 located on the western bank of an ephemeral tributary of Cockabutta Creek, reflects a small (≤0.07 ha) high density artefact scatter, and has been identified as SNI-FA11. This site also encompasses surface scatter SNI-AS91.
  - TP #37-62 encompassing a ~375 m stretch within the construction area on the alluvial flat of the eastern bank of Sandy Creek, and which has consistently high artefact densities throughout, has been identified as SNI-FA12.
- De-classification of areas of archaeological sensitivity within the EIS ACHAR:
  - With the exception of those focus areas outlined above, the 150 m archaeologically sensitive zones proposed around Browns Creek, Whites Creek, Prospect Creek, Sportsmans Hollow Creek, and Cockabutta Creek have been de-classified. These areas all contain low densities of subsurface cultural materials, and align with SNI-BS1, aside from some discrete nodes of foci (identified above).

Five of the fourteen creeklines identified in the EIS ACHAR could not be investigated, specifically at Bora Creek (east and west crossing), Copes Creek, Cumbo Creek, Tallawang Creek (north crossing), and Wilpinjong Creek, and therefore the findings at these locations remain unchanged. As a result, SNI-FA04 (#36-3-4040), SNI-FA06 (#36-2-0683/#36-2-0616), and SNI-FA07 (#36-3-4041) remain as presented in the EIS ACHAR. This also applies to Laheys Creek, in areas outside of the test excavations, and Tallawang Creek (north crossing). Although the latter is expected to show similar results as the south crossing, and may be managed accordingly despite the lack of test excavations to date.

#### 5.3.4 Summary and ratification of all archaeological data

Overall, when removing those sites that have been destroyed by development activities, and combining and ratifying the information above (through combining duplicate recordings, and re-classifying sites as part of the broader background artefact scatter where relevant), the amended construction area can be considered to encompass the following **50** Aboriginal sites, places and/or objects (Figure 5.2).

The **50** Aboriginal sites, places and/or objects identified within the amended construction area are summarised below with changes from the EIS ACHAR (Section 5.2) shown in bold:

- **Nine** rockshelters, including #36-3-3794 (habitation structure), #36-3-0449, #36-3-0570, #36-3-3790, SNI-RS01, SNI-RS02, SNI-RS03, SNI-RS04, and **SNI-RS06**. All previously documented sites presented here are located along the footslopes and hills north of Wilpinjong Creek within the Moolarben and Wilpinjong coal mining leases. Three newly identified sites (SNI-RS01 and SNI-RS02) are situated in vicinity of Deadmans Creek, west of Moolarben; SNI-RS03 and SNI-RS04 are situated near the Tuckland State Forest; and, SNI-RS06 is located to the east of the active operations of Moolarben mine, in foothills of Goulburn River National Park.
- **Five** culturally modified trees, including **#36-3-3918**, SNI-CMT02, SNI-CMT04, **SNI-CMT16**, and **SNI-CMT19**. All of these sites were assigned a tentative classification; and all are recommended for further specialist investigation.
- **Fifteen** grinding grooves sites, including SNI-GG01-09 inclusive, SNI-GG15, SNI-AS65, **#36-3-0111**, **SNI-GG16**, **SNI-GG17**, and **SNI-IF104**. The majority of these are found in discrete elevations to the north-west of the Merotherie Energy Hub. SNI-GG15 was found in the south-east corner of the energy hub, and SNI-GG16 was located on the northern boundary of the energy hub. SNI-AS65 included a small number of grooves (n=3) in the bed of Ironbark Creek at the proposed Neelys Lane construction camp. Argyll No.3 (#36-3-0111) reflects a substantial grinding groove site (and other associated features, such as stone arrangements) situated immediately west of the Talbragar River. SNI-GG17 is located on the amended alignment, in the general vicinity north of Turill. Finally, SNI-IF104 is a portable grinding groove slab with two distinct grooves, located on a hillslope near the confluence of Planters Creek and Wilpinjong Creek.
- **Four** high density artefact scatters (>100/m<sup>2</sup>) that are indicative of above background activity levels and reflect intense past occupation and/or repeated visitation. These include **SNI-AS101** (**#36-3-1140/#36-3-1141**), SNI-AS41, SNI-AS43, and SNI-AS57 which are found near Bora Creek, Browns Creek, Whites Creek, and Cockabutta Creek.
- **Six** moderate density artefact scatters (>22-50+/m<sup>2</sup>) that are above background activity levels, but which likely reflect less intense or repeat occupation in the past. These include #36-3-0496, #36-3-0503, #36-3-0658, #36-3-0793, SNI-AS02, and **SNI-AS71**, located along Cumbo Creek, Wilpinjong Creek, Sandy Creek.
- **Ten** areas of past foci and activity characterised by high densities of sub-surface artefacts (>20/m<sup>2</sup>), including SNI-FA02 (#36-2-0680/#36-3-0612), SNI-FA04 (#36-3-4040), **SNI-FA05/SNI-AS80**, **SNI-FA06-10 inclusive**, **SNI-FA11/SNI-AS91**, **SNI-FA12**.<sup>4</sup> These are found in close proximity to major creek corridors, and notably Laheys Creek, Tallawang Creek and Sandy Creek.

<sup>4</sup> AHIMS site recording forms have been submitted for all these new cultural materials. However, specific AHIMS numbers had not been provided at the time of report finalisation for inclusion.

- A stone artefact background scatter that is predicted to occur across the construction area and extending beyond its limits within which low artefact densities of ~2.1–17/m<sup>2</sup> may be expected (SNI-BS1). This includes **160** of the previously recorded isolated and low density stone artefact sites currently documented across the construction area, including:
  - isolated Aboriginal objects – #36-3-0353, #36-3-0497, #36-3-0634, #36-3-0691, #36-3-0815, #36-3-0816, #36-3-0817, #36-3-0818, #36-3-0819, #36-3-0820, #36-3-0821, #36-3-1047, #36-3-1048, #36-3-1049, #36-3-1050, #36-3-1051, #36-3-1053, #36-3-1054, #36-3-1055, #36-3-1058, #36-3-1062, #36-3-1063, #36-3-1064, #36-3-1065, #36-3-1066, #36-3-1067, #36-3-1068, #36-3-1090, #36-3-1402, #36-3-1404, #36-3-1428, #36-3-3406, #36-3-1052, #36-3-1056, #36-3-1057, #36-3-1401, #26-3-2514, #36-3-3291, #36-3-3523, **#36-2-0627, #36-3-3917**, SNI-IF01-15 inclusive, SNI-IF17, SNI-IF20, SNI-IF28, SNI-IF33, SNI-IF39, SNI-IF41, SNI-IF43, SNI-IF47, SNI-IF48, SNI-IF51, SNI-IF56, SNI-IF58, SNI-IF62, SNI-IF65, **SNI-IF66-68, SNI-IF70-76, SNI-IF78-80, SNI-IF83-86, SNI-IF88-90, SNI-IF93-96, SNI-IF99-103**
  - low density stone artefact scatters – #36-3-0336, #36-3-0470, #36-3-0498, #36-3-0569, #36-3-0660, #36-3-0139, #36-3-1403, #36-3-2833, #36-3-3182, #36-3-3227, #36-3-3233, #36-3-3432, #36-3-3805, #36-3-3828, #36-3-3832, #36-3-3833, #36-3-3835, **#36-2-0533, #36-2-0580, #36-3-1396**, SNI-AS01, SNI-AS03-07 inclusive, SNI-AS09, SNI-AS012-13 inclusive, SNI-AS15, SNI-AS17, SNI-AS29, SNI-AS31, SNI-AS37, SNI-AS40, SNI-AS51-52 inclusive, SNI-AS61, SNI-AS66, SNI-AS68-70 inclusive, SNI-AS72-73 inclusive, SNI-AS76-77 inclusive, SNI-Q01, **SNI-FA01, SNI-AS79, SNI-AS83, SNI-AS87-90, SNI-AS92, SNI-AS95, SNI-AS97, SNI-AS99, #36-3-0685/SNI-FA03, #36-3-0720/SNI-AS100**
  - potential archaeological deposits – **#36-2-0613, #36-3-3884**.<sup>5</sup>
  - These sites are typically of low significance and reflect the long-term, transient use of the entire landscape by Aboriginal people in the past.
- A zone of ~150 m encompassing the banks on either side of Laheys Creek (outside the curtilage of SNI-FA05/SNI-AS80), Deadmans Creek, Bora Creek, Cumbo Creek, Wilpinjong Creek, Tallawang Creek (north crossing) and Copes Creek within which higher densities of stone artefacts and/or other areas of past foci may be expected to be present.

It is worth highlighting that these findings align well with the predictive model developed in Section 7.5 of the EIS ACHAR. The predictive model highlighted the importance of Laheys Creek, and this continues to be the case following our investigations. It also highlights the probable occurrence of surface and subsurface stone artefacts across the amended construction area in all environment contexts and especially in proximity to water-ways, and this is clear evident by the 16 areas of surface/sub-surface stone artefact densities and 160 discrete recordings that make up SNI-BS1. The presence of culturally modified trees was also indicated where remnant vegetation was present. Additional studies do not entirely discount this prediction, but limited culturally modified trees were ultimately encountered within the amended construction area. This model also suggested the probable presence of rockshelters and grinding grooves areas of exposed sandstone and steep relief. However, while model suggests such contexts would be limited to the south-east of the project, additional finds here show that discrete sandstone uplift and relief occur further westwards and similarly contain such cultural materials. The sandstone exposures and hills within the Merotherie Energy Hub being the one such example. As such, the prediction is not incorrect, but its spatial constraint to the south-east needs to be revisited.

<sup>5</sup> While these sites are considered ‘potential’ archaeological deposits and have yet to be further investigated by test excavations, based on the works undertaken by the EIS ACHAR and this report, it is considered that their locations would be unlikely to result in substantive cultural materials being present. Both sites are in minor tributaries in an undulating landscape, and not on major river corridors shown to be important in this report.

### 5.3.5 Summary and analysis of ethnographic and cultural values mapping information

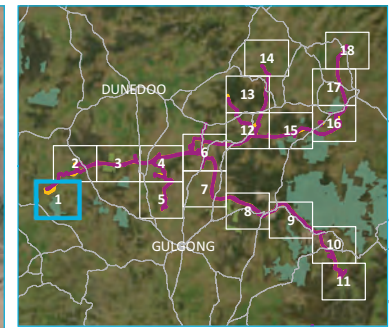
No changes have been made to the ethnographic and cultural values mapping information since the publication of the ACHAR.

In relation to Heritage NSW's comments for SNI-CS6 (Table 1.1), this site/place was described as a general reference to the importance of Wollar Creek, being a focus of past activity and occupation, and extended some 500 m either side of the waterway. It was primarily interpreted as reflecting the broader cultural landscape, and visual aspects of the region (see Table 6.1 of the ACHAR), although also captured tangible cultural materials.

To some extent, it is, therefore, a duplicate recording of tangible cultural materials documented within the easternmost portion of the construction area, such as isolated objects and artefact scatters. The impact of these individual or combined recordings have been accurately assessed for impact within Chapter 11 of the ACHAR; and their management and mitigation are outlined in Chapter 12.

Recommendation AH3 in Chapter 12 of the EIS ACHAR proposes further interrogation with Elders and key knowledge holders to understand the values of SNI-CS6, and determine the nature of any impacts should they extend beyond the management of tangible cultural materials. Suitable management and mitigation of these impacts would be incorporated into any final designs and any resulting management plans for the project in the event it is approved.

\\verm.local\rdri\2023\1E230829\_CWO\_REZ\_Archaeological\_Test\_Excavations\GIS\02\_Maps\ACHA008\_AllSites\_20240208\_04.mxd 1/03/2024




- KEY**
- Amended construction area
  - Exhibited construction area
- AHIMS (by site type)**
- Low density artefact scatter (<20)
  - Undefined artefact site
- Identified Aboriginal site**
- Artefact scatter
  - Culturally modified tree
  - Grinding groove
  - Isolated find
- Existing environment**
- Major road
  - Minor road
  - Named watercourse
  - NPWS reserve
- INSET KEY**
- Major road
  - NPWS reserve
  - State forest

All Aboriginal objects, sites and places identified within the construction area  
Map 1 of 18

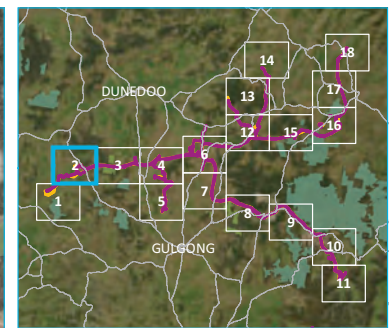
Central West Orana Renewable  
Energy Zone transmission  
Aboriginal Cultural Heritage Assessment addendum  
Figure 5.1



Source: EMM (2024); EnergyCo (2024); WSP (2024); DFSI (2020); ESRI (2024); OEH (2024)







- KEY**
- Amended construction area
  - Exhibited construction area
  - Focus area
- AHIMS (by site type)**
- Culturally modified tree (carved or scarred)
  - Grinding groove
  - Grinding groove with undefined artefact site
  - Grinding groove with PAD and undefined artefact site
  - Hearth
  - Hearth with isolated find and PAD
  - High density artefact scatter (>50)
  - Isolated find
  - Isolated find with PAD
  - Low density artefact scatter (<20)
  - Low density artefact scatter (<20) with PAD
  - Medium density artefact scatter (20-50)
  - Rockshelter
  - Undefined artefact site
  - Undefined artefact site with PAD
- Identified Aboriginal site**
- Artefact scatter
  - Artefact scatter with PAD
  - Culturally modified tree
  - Isolated find
  - Isolated find with PAD
  - Natural resource
- Travelling route**
- - - 1
- Existing environment**
- Major road
  - Minor road
  - Named watercourse
- INSET KEY**
- Major road
  - NPWS reserve
  - State forest


All Aboriginal objects, sites and places identified within the construction area  
 Map 2 of 18

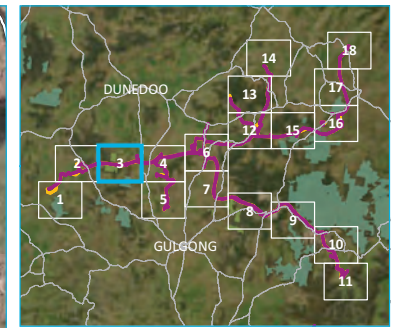
Central West Orana Renewable Energy Zone transmission  
 Aboriginal Cultural Heritage Assessment addendum  
 Figure 5.1



V:\emmm\local\drive\2023\1E230829 - CWO REZ Archaeological Test Excavations\GIS\02 - Maps\ACHA008 - All\Site\_20240208\_04.mxd 1/03/2024

Source: EMM (2024); EnergyCo (2024); WSP (2024); DFSI (2020); ESRI (2024); OEH (2024)






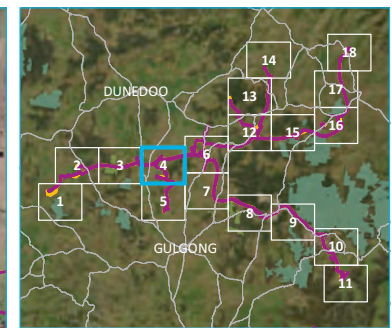
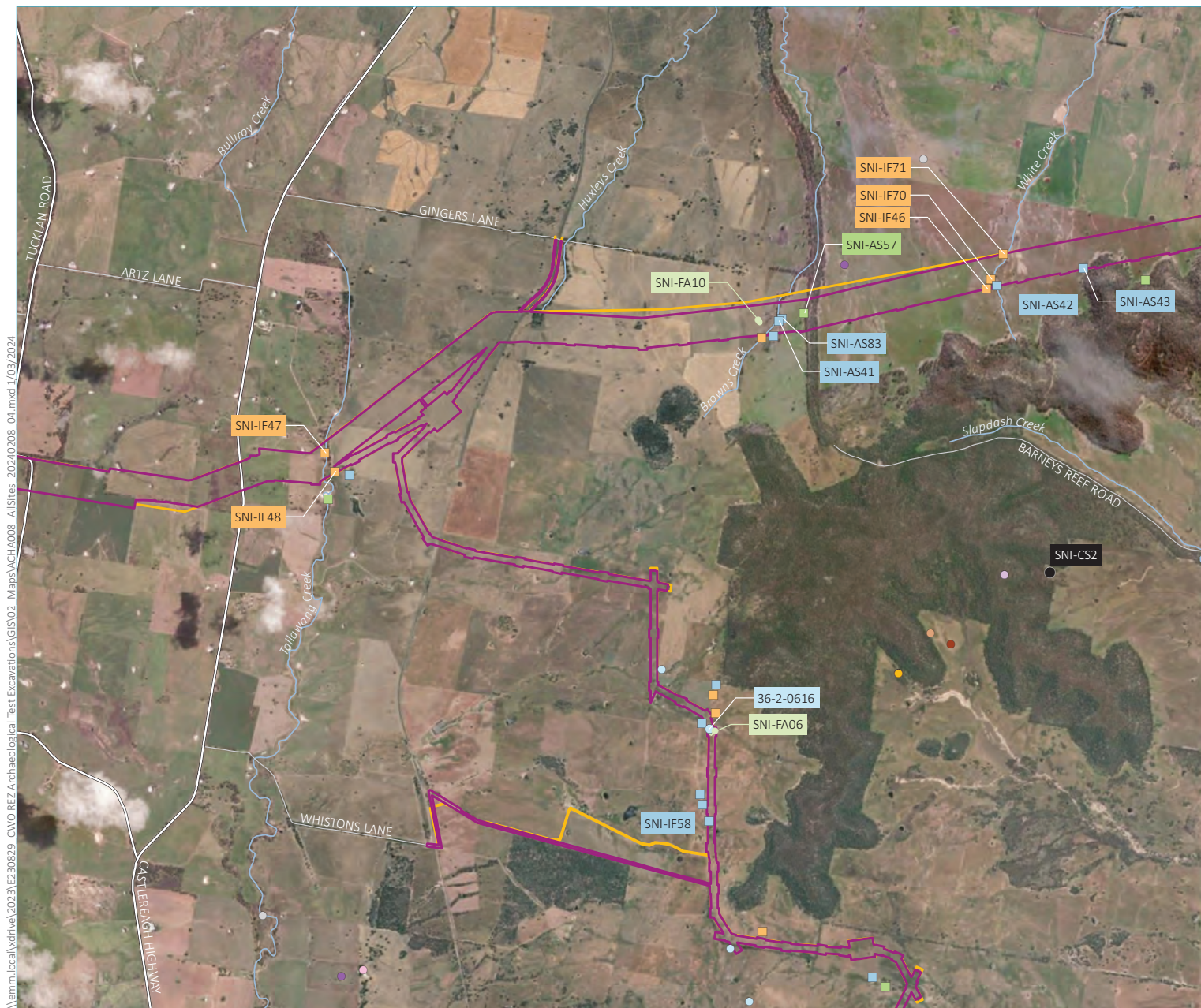
- KEY**
- Amended construction area
  - Exhibited construction area
- AHIMS (by site type)**
- Culturally modified tree (carved or scarred)
  - Isolated find
  - Isolated find with PAD
  - Undefined artefact site
- Identified Aboriginal site**
- Artefact scatter
  - Artefact scatter with PAD
  - Culturally modified tree
  - Isolated find
  - Potential archaeological deposit (PAD)
  - Rock shelter
- Existing environment**
- Major road
  - Minor road
  - Named watercourse
  - NPWS reserve
  - State forest
- INSET KEY**
- Major road
  - NPWS reserve
  - State forest

All Aboriginal objects, sites and places identified within the construction area  
 Map 3 of 18  
 Central West Orana Renewable Energy Zone transmission  
 Aboriginal Cultural Heritage Assessment addendum  
 Figure 5.1

\\erm\local\vdrivel\2023\1E230829\_CWO REZ Archaeological Test Excavations\GIS\02\_Map\ACHA008\_AllSites\_20240208\_04.mxd 1/03/2024

Source: EMM (2024); EnergyCo (2024); WSP (2024); DFSI (2020); ESRI (2024); OEH (2024)





- KEY**
- Amended construction area
  - Exhibited construction area
  - Place of cultural value
  - Focus area
- AHIMS (by site type)**
- Burial
  - Grinding groove
  - Grinding groove with water hole
  - Isolated find
  - Potential archaeological deposit (PAD)
  - Rockshelter with PAD
  - Stone arrangement
  - Undefined artefact site
  - Undefined artefact site with PAD
  - Water hole
- Identified Aboriginal site**
- Artefact scatter
  - Artefact scatter with PAD
  - Isolated find
- Existing environment**
- Major road
  - Minor road
  - Named watercourse
- INSET KEY**
- Major road
  - NPWS reserve
  - State forest


All Aboriginal objects, sites and places identified within the construction area  
Map 4 of 18

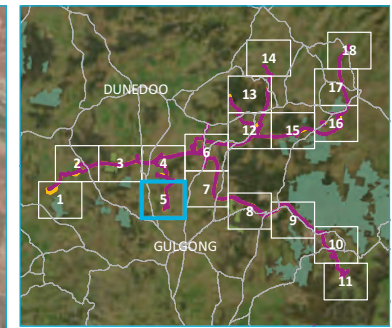
Central West Orana Renewable  
Energy Zone transmission  
Aboriginal Cultural Heritage Assessment addendum  
Figure 5.1



\\verm.local\drive\2023\EP230829\_CWO REZ Archaeological Test Excavations\GIS\02\_Maps\ACIA008\_AHIMS\_20240208\_04.mxd 1/03/2024

Source: EMM (2024); EnergyCo (2024); WSP (2024); DFSI (2020); ESRI (2024); OEH (2024)






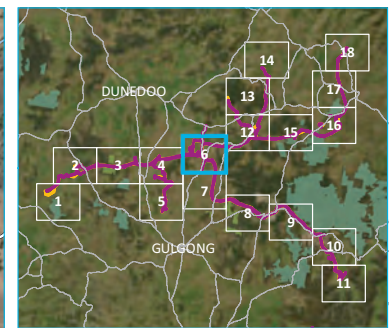
- KEY**
- Amended construction area
  - Exhibited construction area
  - Focus area
- AHIMS (by site type)**
- High density artefact scatter (>50)
  - Isolated find
  - Low density artefact scatter (<20)
  - Potential archaeological deposit (PAD)
  - Undefined artefact site
  - Undefined artefact site with PAD
- Identified Aboriginal site**
- Artefact scatter
  - Isolated find
  - Natural resource
- Travelling route**
- 1
- Existing environment**
- Major road
  - Minor road
  - Named watercourse
- INSET KEY**
- Major road
  - NPWS reserve
  - State forest

All Aboriginal objects, sites and places identified within the construction area  
 Map 5 of 18  
 Central West Orana Renewable Energy Zone transmission  
 Aboriginal Cultural Heritage Assessment addendum  
 Figure 5.1

\\verm.local\drive\2023\EP30829\_CWO REZ Archaeological Test Excavations\GIS\02\_Maps\ACHA008\_Alfires\_20240208\_04.mxd 1/03/2024

Source: EMM (2024); EnergyCo (2024); WSP (2024); DFSI (2020); ESRI (2024); OEH (2024)





- KEY**
- Amended construction area
  - Exhibited construction area
  - Place of cultural value
  - Focus area
- AHIMS (by site type)**
- Culturally modified tree (carved or scarred)
  - Isolated find
  - Low density artefact scatter (<20)
  - Undefined artefact site
- Identified Aboriginal site**
- Artefact scatter
  - Artefact scatter with PAD
  - Culturally modified tree
  - Grinding groove
  - Isolated find
  - Quarry, artefact scatter
- Travelling route**
- 1
  - 5
- Existing environment**
- Major road
  - Minor road
  - Named watercourse
- INSET KEY**
- Major road
  - NPWS reserve
  - State forest


All Aboriginal objects, sites and places identified within the construction area  
Map 6 of 18

Central West Orana Renewable Energy Zone transmission  
Aboriginal Cultural Heritage Assessment addendum  
Figure 5.1

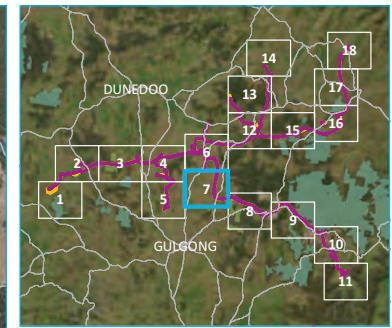


\\erm\local\vdri\2023\12\230829\_CWO REZ Archaeological Test Excavations\GIS\02\_Map\ACHA008\_Altifres\_20240208\_04.mxd 1/03/2024

Source: EMM (2024); EnergyCo (2024); WSP (2024); DFSI (2020); ESRI (2024); OEH (2024)



\\erm\local\rd\w\2023\1E230829 - CWO REZ Archaeological Test Excavations\GIS\02 - Maps\ACHA008 - All Sites\_20240208\_04.mxd 1/03/2024




- KEY**
- Amended construction area
  - Exhibited construction area
  - Focus area
- AHIMS (by site type)**
- Isolated find
  - Isolated find with PAD
  - Low density artefact scatter (<20)
  - Low density artefact scatter (<20) with PAD
  - Undefined artefact site
  - Undefined artefact site with PAD
- Identified Aboriginal site**
- Artefact scatter
  - Artefact scatter with PAD
  - Culturally modified tree
  - Isolated find
- Travelling route**
- 1
  - 5
- Existing environment**
- Major road
  - Minor road
  - Named watercourse
  - State forest
- INSET KEY**
- Major road
  - NPWS reserve
  - State forest

All Aboriginal objects, sites and places identified within the construction area  
Map 7 of 18

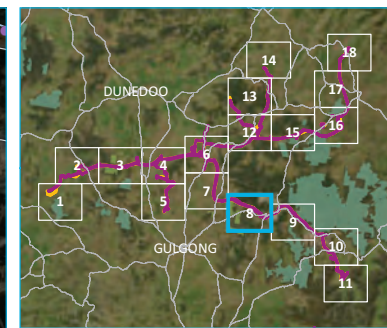
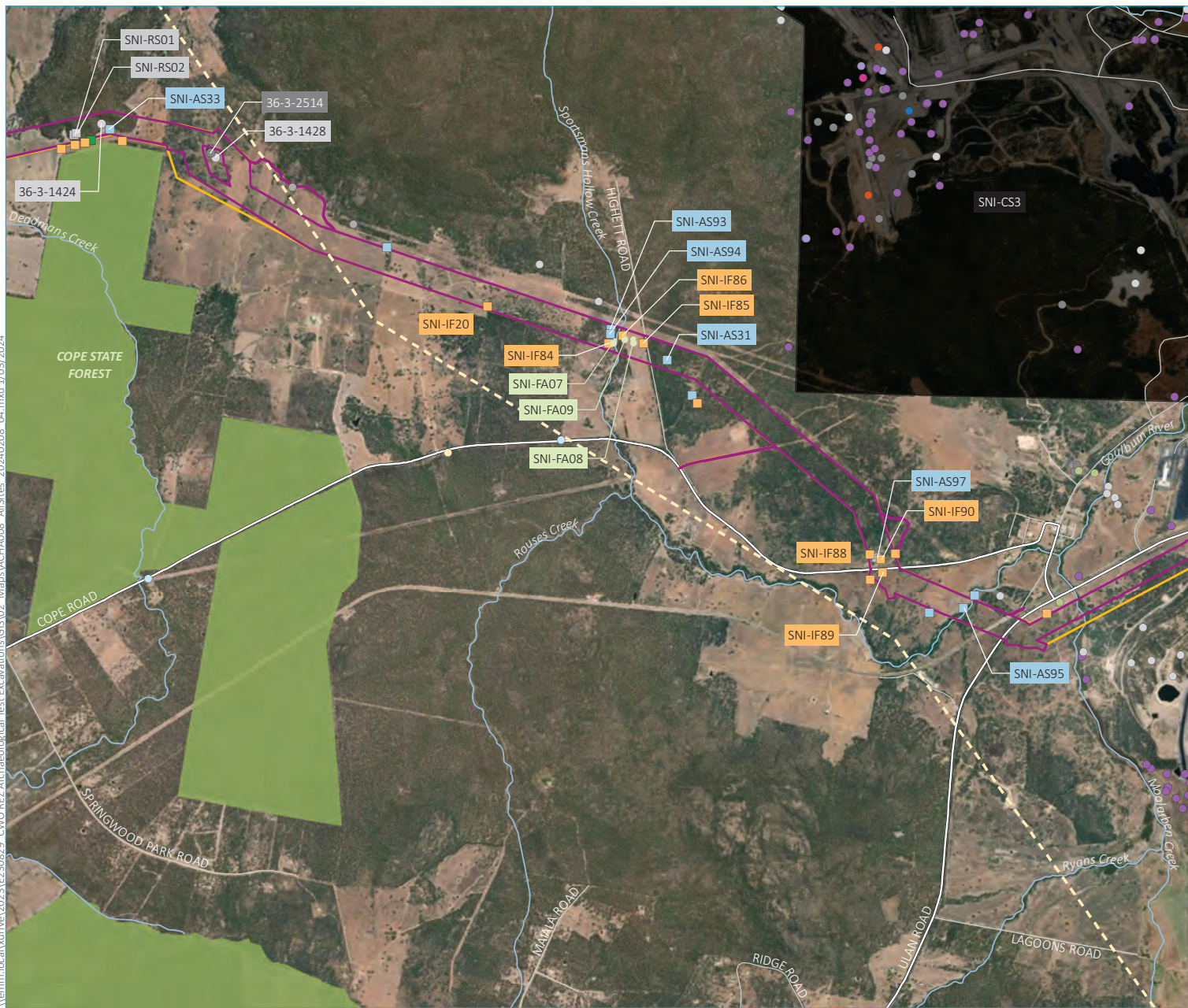
Central West Orana Renewable Energy Zone transmission  
Aboriginal Cultural Heritage Assessment addendum  
Figure 5.1



Source: EMM (2024); EnergyCo (2024); WSP (2024); DFSI (2020); ESRI (2024); OEH (2024)



\\erm\local\rdriwel\2023\EP30829\_CWO REZ Archaeological Test Excavations\GIS\02\_Map\ACHA008\_AllSites\_20240208\_04.mxd 1/03/2024




- KEY**
- Amended construction area
  - Exhibited construction area
  - Area of cultural value
  - Focus area
- AHIMS (by site type)**
- Aboriginal Ceremony and Dreaming
  - Grinding groove with low density artefact scatter (<20)
  - High density artefact scatter (>50)
  - Isolated find
  - Isolated find with PAD
  - Low density artefact scatter (<20)
  - Medium density artefact scatter (20-50)
  - Potential archaeological deposit (PAD)
  - Rockshelter with PAD
  - Undefined artefact site
  - Water hole
- Identified Aboriginal site**
- Artefact scatter
  - Grinding groove
  - Isolated find
  - Rock shelter with PAD
- Travelling route**
- 5
- Existing environment**
- Major road
  - Minor road
  - Named watercourse
  - State forest
- INSET KEY**
- Major road
  - NPWS reserve
  - State forest

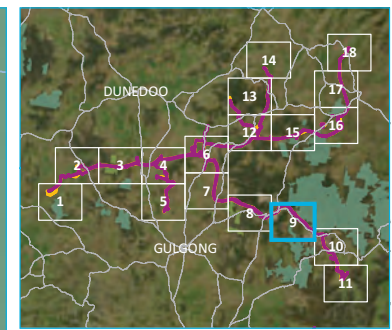
All Aboriginal objects, sites and places identified within the construction area  
Map 8 of 18

Central West Orana Renewable Energy Zone transmission  
Aboriginal Cultural Heritage Assessment addendum  
Figure 5.1



Source: EMM (2024); EnergyCo (2024); WSP (2024); DFSI (2020); ESRI (2024); OEH (2024)





- KEY**
- Amended construction area
  - Exhibited construction area
  - Place of cultural value
  - Area of cultural value
- AHIMS (by site type)**
- Aboriginal Ceremony and Dreaming
  - Art (pigment or engraved)
  - Art site with high density artefact scatter (>50)
  - Culturally modified tree (carved or scarred)
  - Grinding groove
  - Grinding groove with PAD and undefined artefact site
  - High density artefact scatter (>50)
  - High density artefact scatter (>50) with PAD
  - Isolated find
  - Isolated find with PAD
  - Low density artefact scatter (<20)
  - Low density artefact scatter (<20) with PAD
  - Medium density artefact scatter (20-50)
  - Medium density artefact scatter (20-50) with PAD
  - Ochre quarry with low density artefact scatter (<20)
  - Potential archaeological deposit (PAD)
  - Rockshelter
  - Rockshelter with art (pigment or engraved)
  - Rockshelter with isolated find and PAD
  - Rockshelter with medium density artefact scatter (20-50)
  - Rockshelter with PAD
  - Rockshelter with PAD and undefined artefact site
  - Undefined artefact site
  - Undefined artefact site with PAD
  - Water hole
- Identified Aboriginal site**
- Artefact scatter
  - Isolated find
  - Rock shelter with PAD
- Travelling route**
- 5
- Existing environment**
- Major road
  - Minor road
  - Named watercourse
  - NPWS reserve
- INSET KEY**
- Major road
  - NPWS reserve
  - State forest


All Aboriginal objects, sites and places identified within the construction area  
Map 9 of 18

Central West Orana Renewable Energy Zone transmission  
Aboriginal Cultural Heritage Assessment addendum  
Figure 5.1

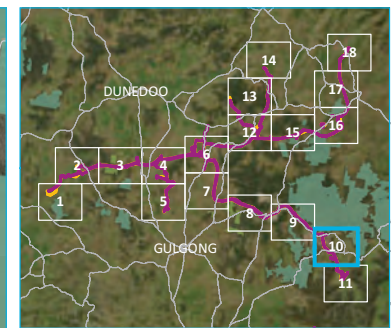
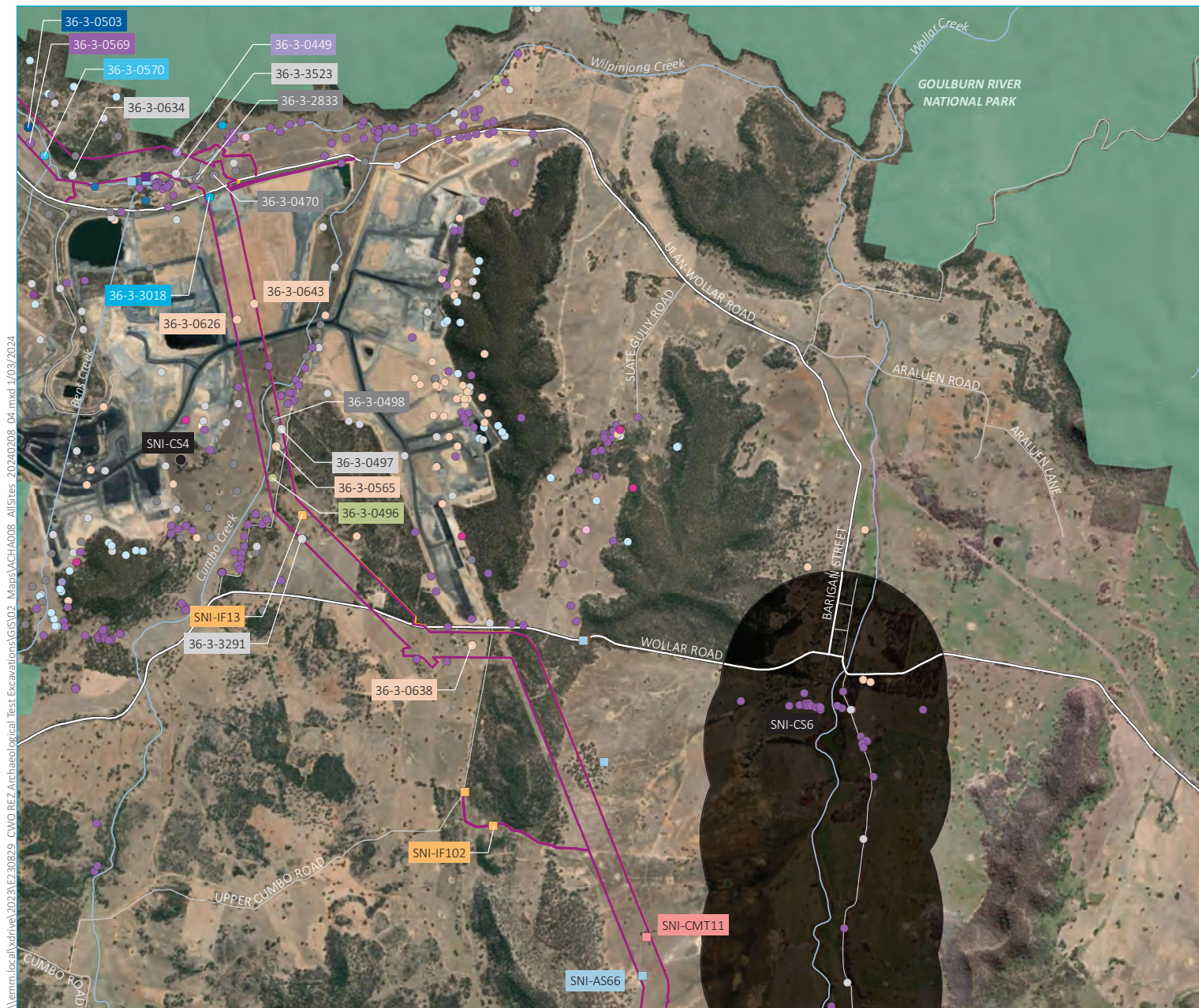


V:\mim-local\wdr\wdr\2023\1E230829\_CWO REZ Archaeological Test Excavations\GIS\02\_Maps\ACHA008\_AllSites\_20240208\_04.mxd 1/03/2024

Source: EMM (2024); EnergyCo (2024); WSP (2024); DFSI (2020); ESRI (2024); OEH (2024)







- KEY**
- Amended construction area
  - Exhibited construction area
  - Place of cultural value
  - Area of cultural value
  - AHIMS (by site type)
    - Aboriginal Ceremony and Dreaming
    - Culturally modified tree (carved or scarred)
    - Grinding groove
    - High density artefact scatter (>50)
    - Isolated find
    - Low density artefact scatter (<20)
    - Low density artefact scatter (<20) with PAD
    - Medium density artefact scatter (20-50)
    - Ochre quarry with undefined artefact site and PAD
    - Potential archaeological deposit (PAD)
    - Rockshelter with low density artefact scatter (<20) and PAD
    - Rockshelter with undefined artefact site
    - Rockshelter with art (pigment or engraved)
    - Rockshelter with art (pigment or engraved) and PAD
    - Rockshelter with art (pigment or engraved), isolated find and PAD
    - Rockshelter with PAD
    - Rockshelter with water hole
    - Stone quarry with low density artefact scatter (<20)
    - Undefined artefact site
    - Undefined artefact site with PAD
    - Water hole
  - Identified Aboriginal site
    - Artefact scatter
    - Culturally modified tree
    - Isolated find
    - Potential archaeological deposit (PAD)
    - Rock art
  - Existing environment
    - Major road
    - Minor road
    - Named watercourse
    - NPWS reserve
    - State forest
- INSET KEY**
- Major road
  - NPWS reserve
  - State forest


All Aboriginal objects, sites and places identified within the construction area  
Map 10 of 18

Central West Orana Renewable Energy Zone transmission  
Aboriginal Cultural Heritage Assessment addendum  
Figure 5.1

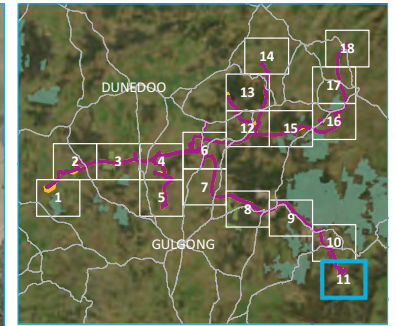
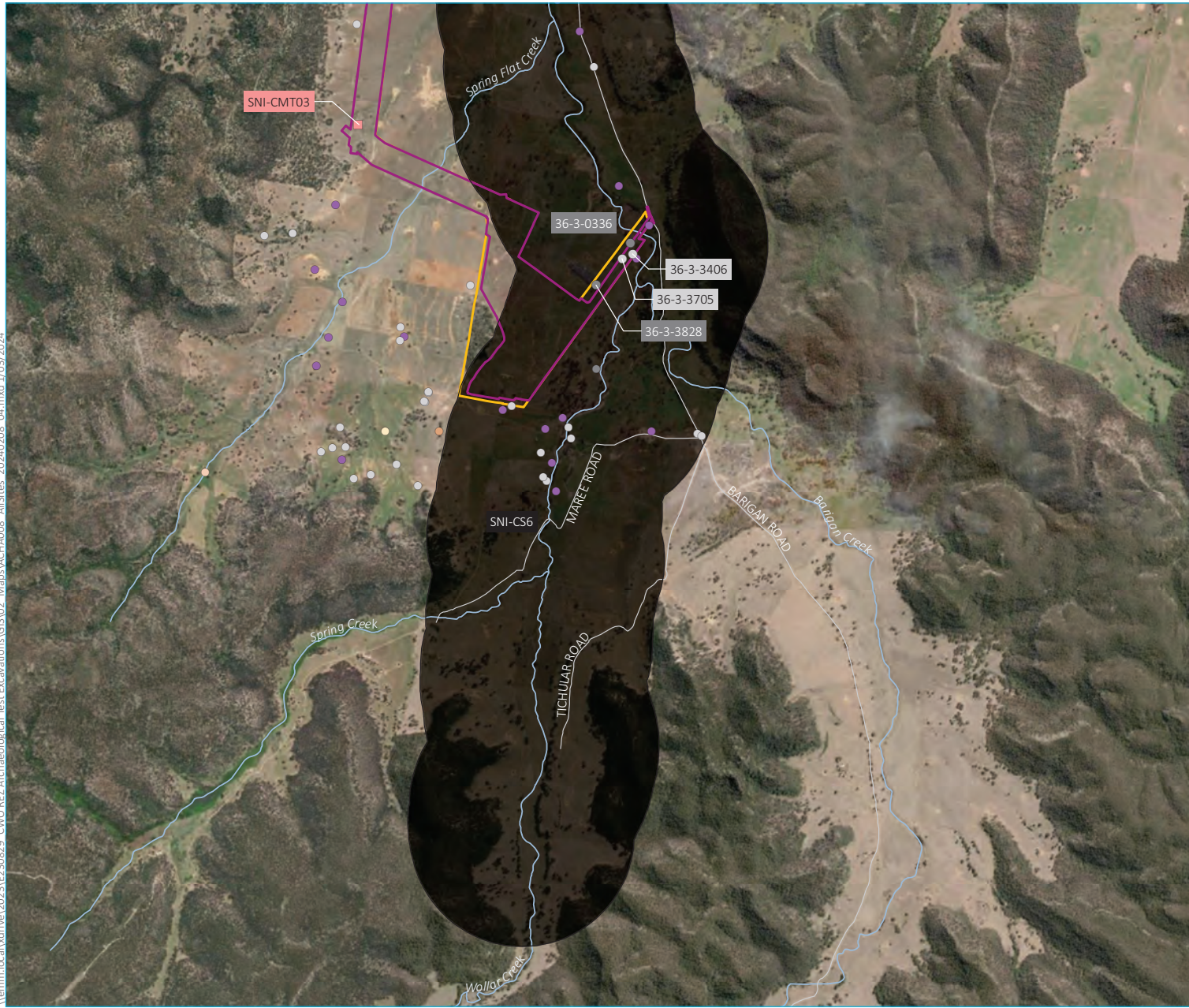


V:\erm\local\wdr\wdr\2023\EP30829\_CWO\_REZ\_Archaeological\_Test\_Excavations\GIS\02\_Maps\ACHA008\_AllSites\_20240208\_04.mxd 1/03/2024

Source: EMM (2024); EnergyCo (2024); WSP (2024); DFSI (2020); ESRI (2024); OEH (2024)



\\verm.local\vdri\2023\1\230829\_CWO\_REZ\_Archaeological\_Test\_Excavations\GIS\02\_Map\AACHA008\_AllSites\_20240208\_04.mxd 1/03/2024




- KEY**
- Amended construction area
  - Exhibited construction area
  - Area of cultural value
- AHIMS (by site type)**
- Aboriginal Ceremony and Dreaming
  - Culturally modified tree (carved or scarred)
  - Grinding groove
  - Isolated find
  - Low density artefact scatter (<20)
  - Undefined artefact site
- Identified Aboriginal site**
- Culturally modified tree
- Existing environment**
- Minor road
  - Named watercourse
- INSET KEY**
- Major road
  - NPWS reserve
  - State forest

All Aboriginal objects, sites and places identified within the construction area  
 Map 11 of 18

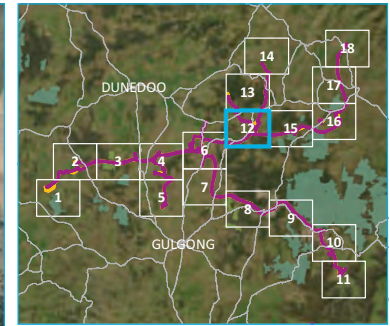
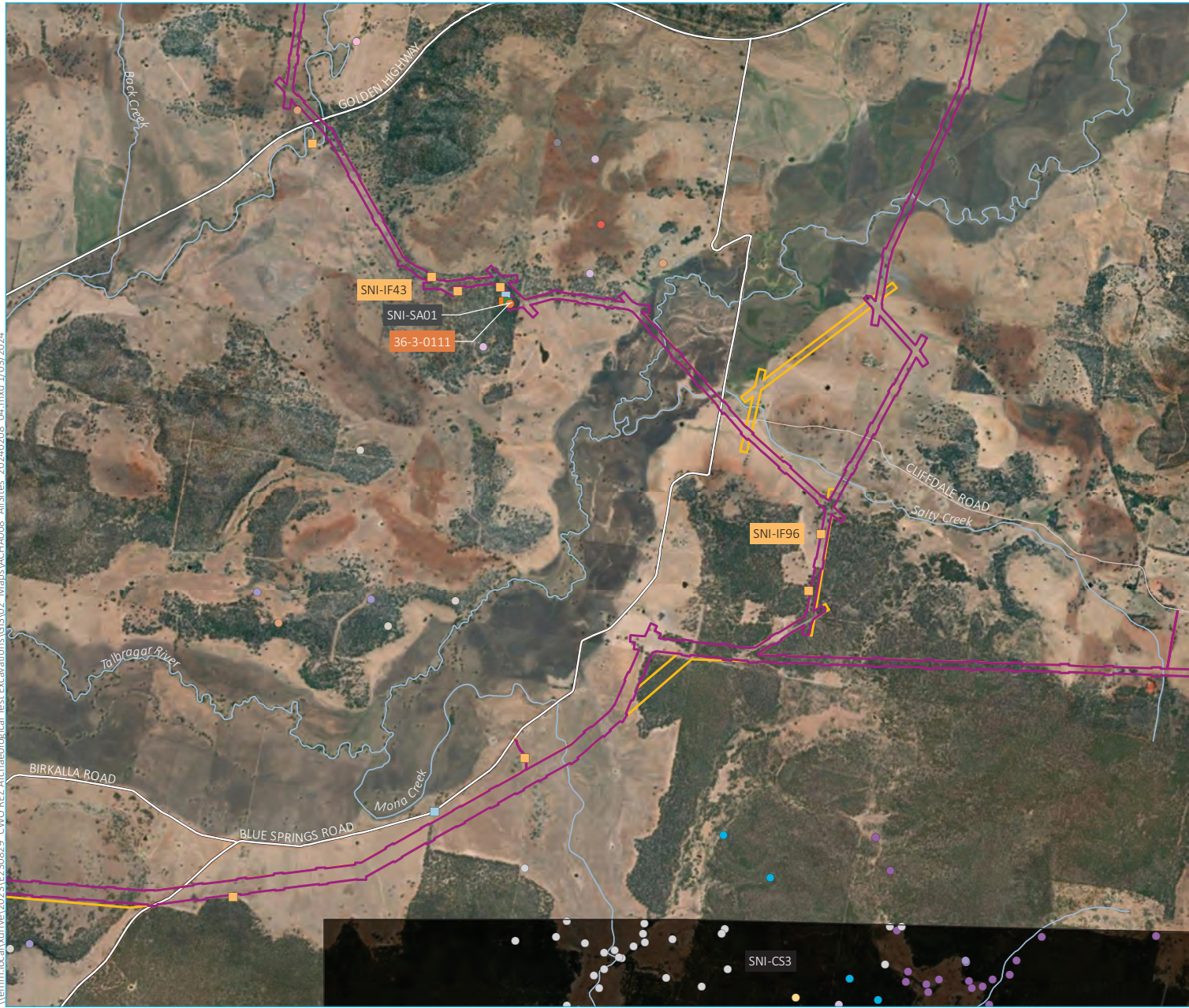
Central West Orana Renewable Energy Zone transmission  
 Aboriginal Cultural Heritage Assessment addendum  
 Figure 5.1



Source: EMM (2024); EnergyCo (2024); WSP (2024); DFSI (2020); ESRI (2024); OEH (2024)



\\verm.local\drive1\2023\EP230829\_CWO REZ Archaeological Test Excavations\GIS\02\_Maps\ACHA008\_AllSites\_20240208\_04.mxd 1/03/2024



- KEY**
- Amended construction area
  - Exhibited construction area
  - Area of cultural value
- AHIMS (by site type)**
- Art (pigment or engraved)
  - Grinding groove
  - Grinding groove with art (pigment or engraved)
  - Grinding groove with stone arrangement and water hole
  - Isolated find
  - Low density artefact scatter (<20)
  - Rockshelter with undefined artefact site
  - Rockshelter with art (pigment or engraved)
  - Rockshelter with PAD
  - Stone arrangement
  - Undefined artefact site
  - Undefined artefact site with PAD
- Identified Aboriginal site**
- Artefact scatter
  - Grinding groove
  - Isolated find
  - Isolated find with PAD
  - Stone arrangement
- Existing environment**
- Major road
  - Minor road
  - Named watercourse
- INSET KEY**
- Major road
  - NPWS reserve
  - State forest

All Aboriginal objects, sites and places identified within the construction area  
 Map 12 of 18  
 Central West Orana Renewable Energy Zone transmission  
 Aboriginal Cultural Heritage Assessment addendum  
 Figure 5.1



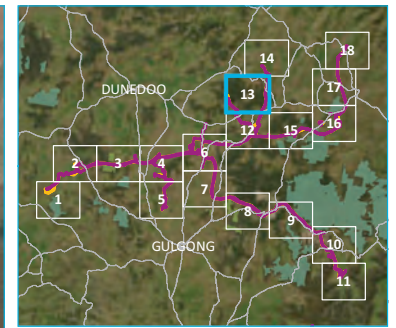
Source: EMM (2024); EnergyCo (2024); WSP (2024); DFSI (2020); ESRI (2024); OEH (2024)



\\erm.local\drive\2023\EP30829\_CWO\_REZ\_Archaeological\_Test\_Excavations\GIS\02\_Maps\ACHA008\_AllSites\_20240208\_04.mxd 1/03/2024



Source: EMM (2024); EnergyCo (2024); WSP (2024); DFSI (2020); ESRI (2024); OEH (2024)



- KEY**
- Amended construction area
  - Exhibited construction area
- AHIMS (by site type)**
- Grinding groove
  - Low density artefact scatter (<20)
  - Rockshelter with PAD
  - Stone arrangement
  - Stone quarry with undefined artefact site
  - Water hole
- Identified Aboriginal site**
- Isolated find
- Existing environment**
- Major road
  - Minor road
  - Named watercourse
- INSET KEY**
- Major road
  - NPWS reserve
  - State forest

All Aboriginal objects, sites and places identified within the construction area  
 Map 13 of 18

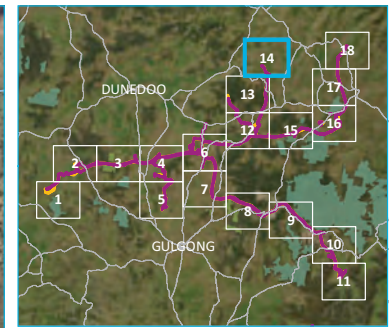
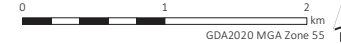
Central West Orana Renewable Energy Zone transmission  
 Aboriginal Cultural Heritage Assessment addendum  
 Figure 5.1



\\erm.local\drive\2023\EP30829\_CWO\_REZ\_Archaeological\_Test\_Excavations\GIS\02\_Maps\ACHA008\_AllSites\_20240208\_04.mxd 1/03/2024



Source: EMM (2024); EnergyCo (2024); WSP (2024); DFSI (2020); ESRI (2024); OEH (2024)

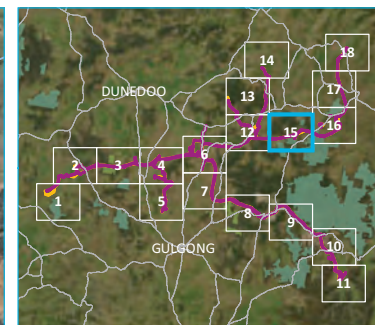


- KEY**
- Amended construction area
  - Exhibited construction area
  - AHIMS (by site type)
  - Undefined artefact site with PAD
  - Existing environment
  - Major road
  - Minor road
  - Named watercourse
- INSET KEY**
- Major road
  - NPWS reserve
  - State forest

All Aboriginal objects, sites and places identified within the construction area  
 Map 14 of 18  
 Central West Orana Renewable Energy Zone transmission  
 Aboriginal Cultural Heritage Assessment addendum  
 Figure 5.1



\\verm\local\wdrivel\2023\1E230829\_CWO\_REZ\_Archaeological\_Test\_Excavations\GIS\02\_Maps\ACHA008\_AllSites\_20240208\_04.mxd 1/03/2024



- KEY**
- Amended construction area
  - Exhibited construction area
  - Area of cultural value
- AHIMS (by site type)**
- Isolated find
  - Low density artefact scatter (<20)
  - Rockshelter with art (pigment or engraved)
  - Undefined artefact site
- Identified Aboriginal site**
- Artefact scatter
  - Culturally modified tree
  - Grinding groove
  - Isolated find
  - Rock shelter with PAD
- Existing environment**
- Major road
  - Minor road
  - Named watercourse
  - NPWS reserve
- INSET KEY**
- Major road
  - NPWS reserve
  - State forest

All Aboriginal objects, sites and places identified within the construction area  
 Map 15 of 18

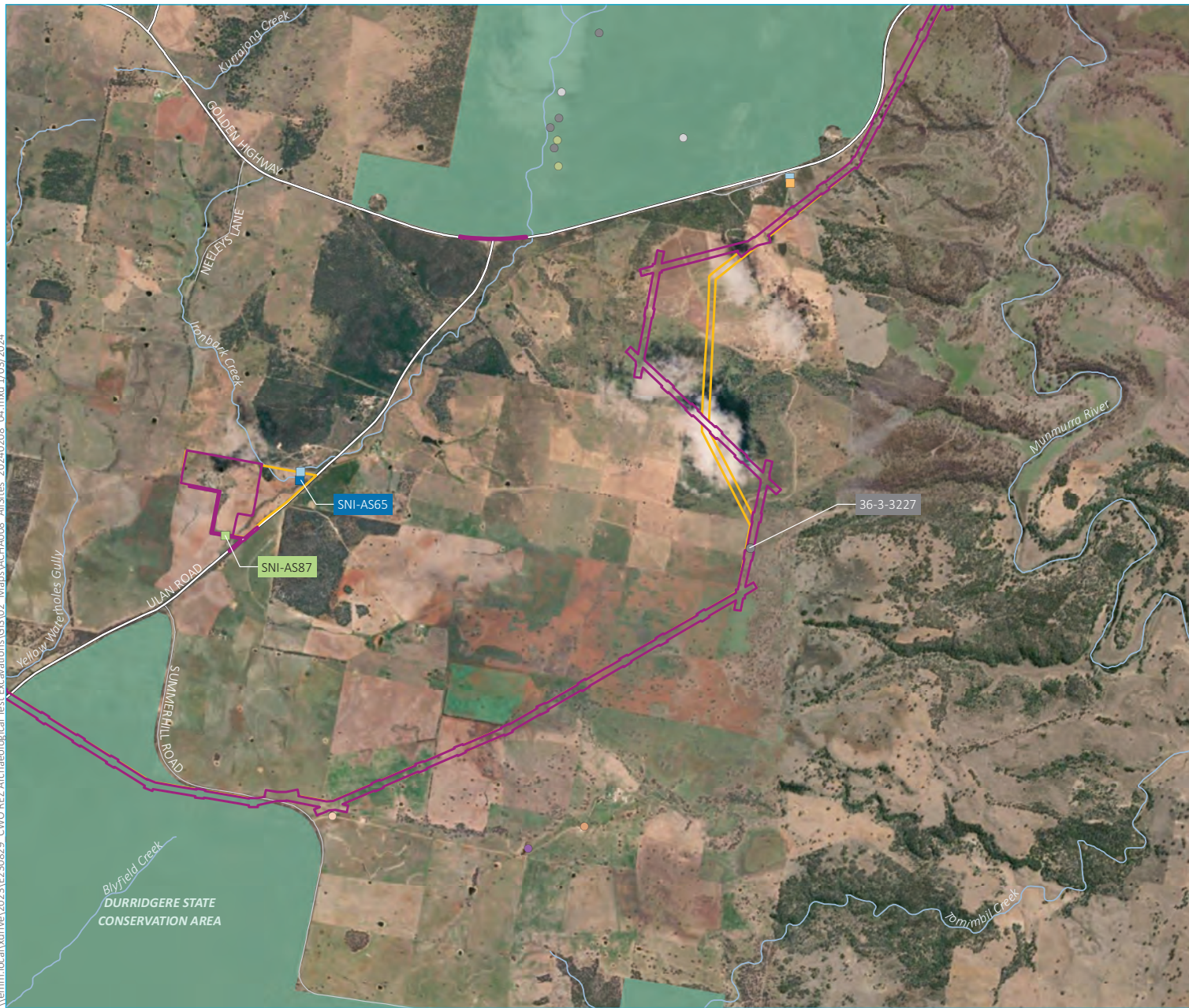
Central West Orana Renewable Energy Zone transmission  
 Aboriginal Cultural Heritage Assessment addendum  
 Figure 5.1



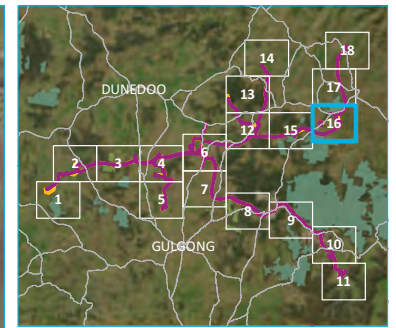
Source: EMM (2024); EnergyCo (2024); WSP (2024); DFSI (2020); ESRI (2024); OEH (2024)



\\emm.local\drive1\2023\1E230829\_CWO REZ Archaeological Test Excavations\GIS\02\_Map\ACHA008\_Altires\_20240208\_04.mxd 1/03/2024




Source: EMM (2024); EnergyCo (2024); WSP (2024); DFSI (2020); ESRI (2024); OEH (2024)



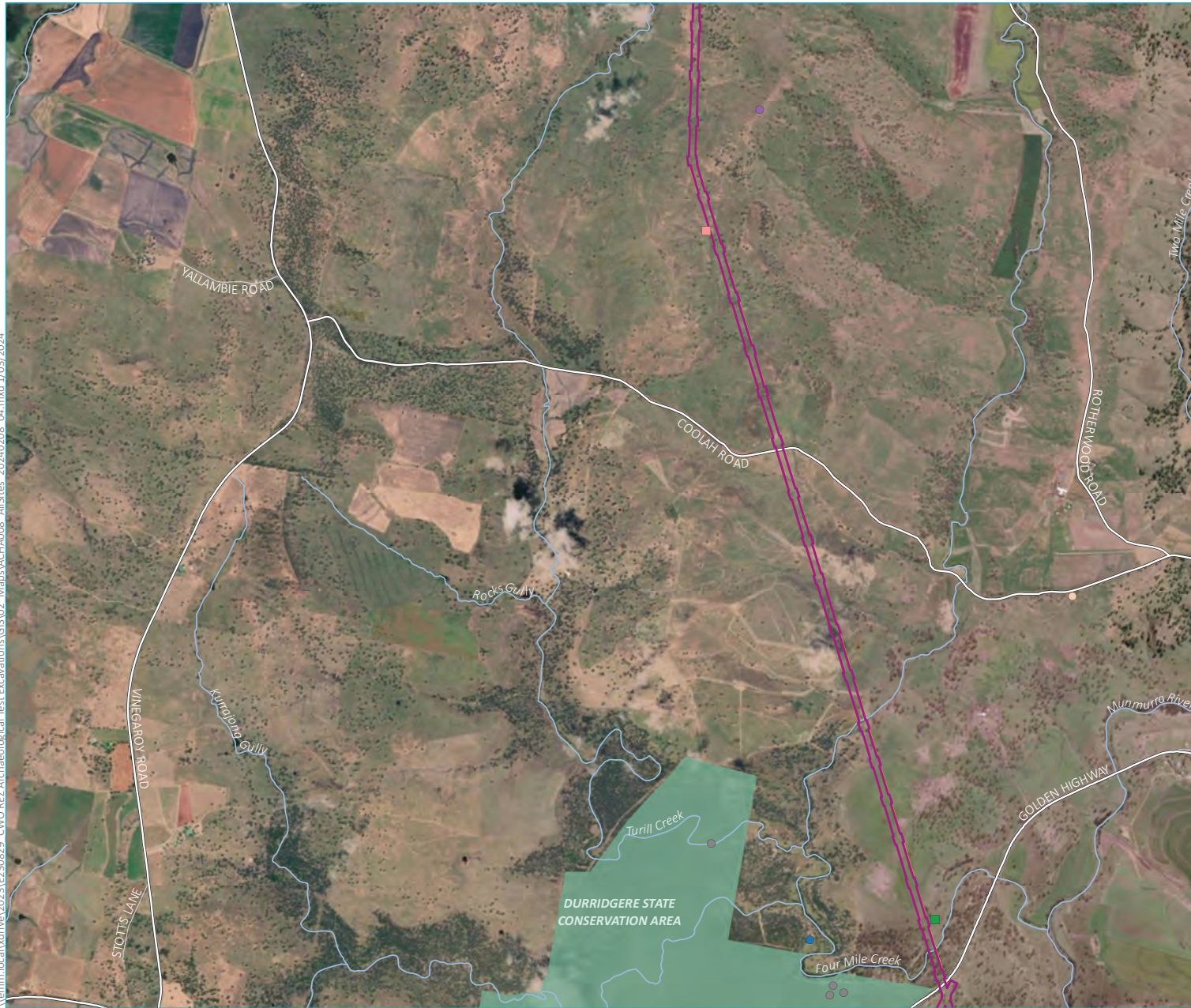
- KEY**
- Amended construction area
  - Exhibited construction area
- AHIMS (by site type)**
- Culturally modified tree (carved or scarred)
  - Grinding groove
  - Isolated find
  - Low density artefact scatter (<20)
  - Medium density artefact scatter (20-50)
  - Undefined artefact site
- Identified Aboriginal site**
- Artefact scatter
  - Artefact scatter, grinding groove and PAD
  - Artefact scatter with PAD
  - Isolated find
- Existing environment**
- Major road
  - Minor road
  - Named watercourse
  - NPWS reserve
- INSET KEY**
- Major road
  - NPWS reserve
  - State forest

All Aboriginal objects, sites and places identified within the construction area  
Map 16 of 18

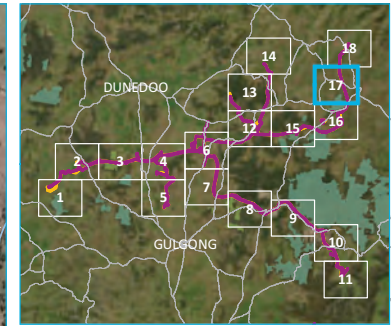
Central West Orana Renewable  
Energy Zone transmission  
Aboriginal Cultural Heritage Assessment addendum  
Figure 5.1



\\erm.local\drive\2023\EP230829\_CWO\_REZ\_Archaeological\_Test\_Excavations\GIS\02\_Maps\ACHA008\_AllSites\_20240208\_04.mxd 1/03/2024




Source: EMM (2024); EnergyCo (2024); WSP (2024); DFSI (2020); ESRI (2024); OEH (2024)



- KEY**
- Amended construction area
  - Exhibited construction area
- AHIMS (by site type)**
- Culturally modified tree (carved or scarred)
  - High density artefact scatter (>50)
  - Low density artefact scatter (<20)
  - Undefined artefact site
- Identified Aboriginal site**
- Culturally modified tree
  - Grinding groove
- Existing environment**
- Major road
  - Minor road
  - Named watercourse
  - NPWS reserve
  - State forest
- INSET KEY**
- Major road
  - NPWS reserve
  - State forest

All Aboriginal objects, sites and places identified within the construction area  
 Map 17 of 18  
 Central West Orana Renewable Energy Zone transmission  
 Aboriginal Cultural Heritage Assessment addendum  
 Figure 5.1

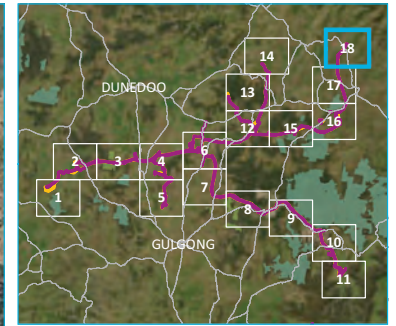




\\erm\local\vdri\2023\1E230829\_CWO REZ Archaeological Test Excavations\GIS\02\_Maps\ACHA008 - All Sites\_20240208\_04.mxd 1/03/2024




Source: EMM (2024); EnergyCo (2024); WSP (2024); DFSI (2020); ESRI (2024); OEH (2024)



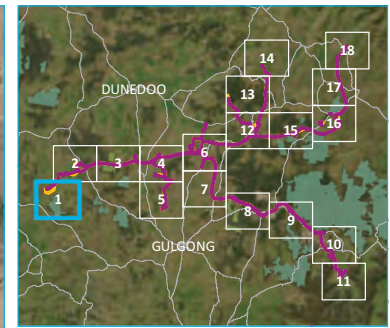
- KEY**
- Amended construction area
  - Exhibited construction area
- Existing environment**
- Major road
  - Minor road
  - Named watercourse
- INSET KEY**
- Major road
  - NPWS reserve
  - State forest

All Aboriginal objects, sites and places identified within the construction area  
Map 18 of 18

Central West Orana Renewable Energy Zone transmission  
Aboriginal Cultural Heritage Assessment addendum  
Figure 5.1



\\verm.local\drive1\2023\1E230829\_CWO\_REZ\_Archaeological\_Test\_Excavations\GIS\02\_Maps\ACHA011\_ArchResource\_20240208\_03.mxd\_1/03/2024




- KEY**
- Amended construction area
  - Exhibited construction area
  - SNI-BS1
- Existing environment
- Major road
  - Minor road
  - Named watercourse
  - NPWS reserve
- INSET KEY**
- Major road
  - NPWS reserve
  - State forest

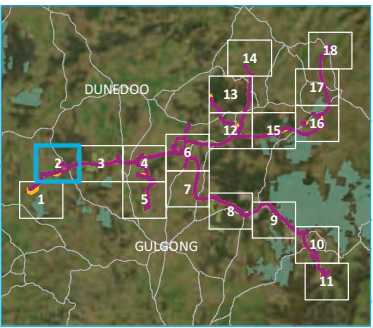
The archaeological resource  
Map 1 of 18

Central West Orana Renewable  
Energy Zone transmission  
Aboriginal Cultural Heritage Assessment addendum  
Figure 5.2

Source: EMM (2024); WSP (2024); EnergyCo (2024); DFSI (2017, 2020); ESRI (2024); DPIE (2020); OEH (2024); DPE (2023)



\\vmm.local\drive\2023\1230829\_CVO\_REZ\_Archaeological\_Test\_Excavations\GIS\02\_MapS\ACHA011\_ArchResource\_20240208\_03.mxd\_1/03/2024



- KEY**
- Amended construction area
  - Exhibited construction area
  - SNI-BS1
  - Focus area
  - High density zone
  - Identified Aboriginal sites
  - Artefact scatter
  - Artefact scatter with PAD
  - Culturally modified tree
  - Travelling route
  - 1
  - Existing environment
  - Major road
  - Minor road
  - Named watercourse
- INSET KEY**
- Major road
  - NPWS reserve
  - State forest

The archaeological resource  
Map 2 of 18

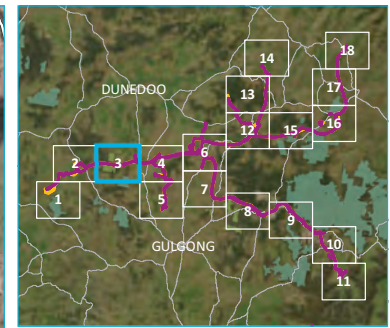
Central West Orana Renewable  
Energy Zone transmission  
Aboriginal Cultural Heritage Assessment addendum  
Figure 5.2



Source: EMM (2024); WSP (2024); EnergyCo (2024); DFSI (2017, 2020); ESRI (2024); DPIE (2020); OEH (2024); DPE (2023)



\\verm.local\vdri\2023\EP230829\_CWO\_REZ\_Archaeological\_Test\_Excavations\GIS\02\_Map\ACHA011\_ArchResource\_20240208\_03.mxd\_1/03/2/02.4




- KEY**
- Amended construction area
  - Exhibited construction area
  - SNI-BS1
  - Identified Aboriginal sites
  - Rockshelter
  - Existing environment
  - Major road
  - Minor road
  - Named watercourse
  - NPWS reserve
  - State forest
  - INSET KEY**
  - Major road
  - NPWS reserve
  - State forest

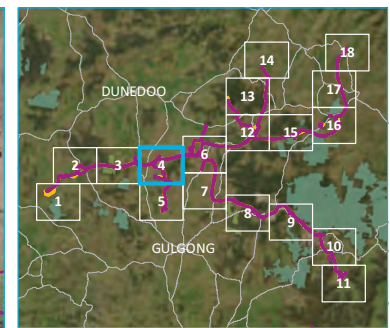
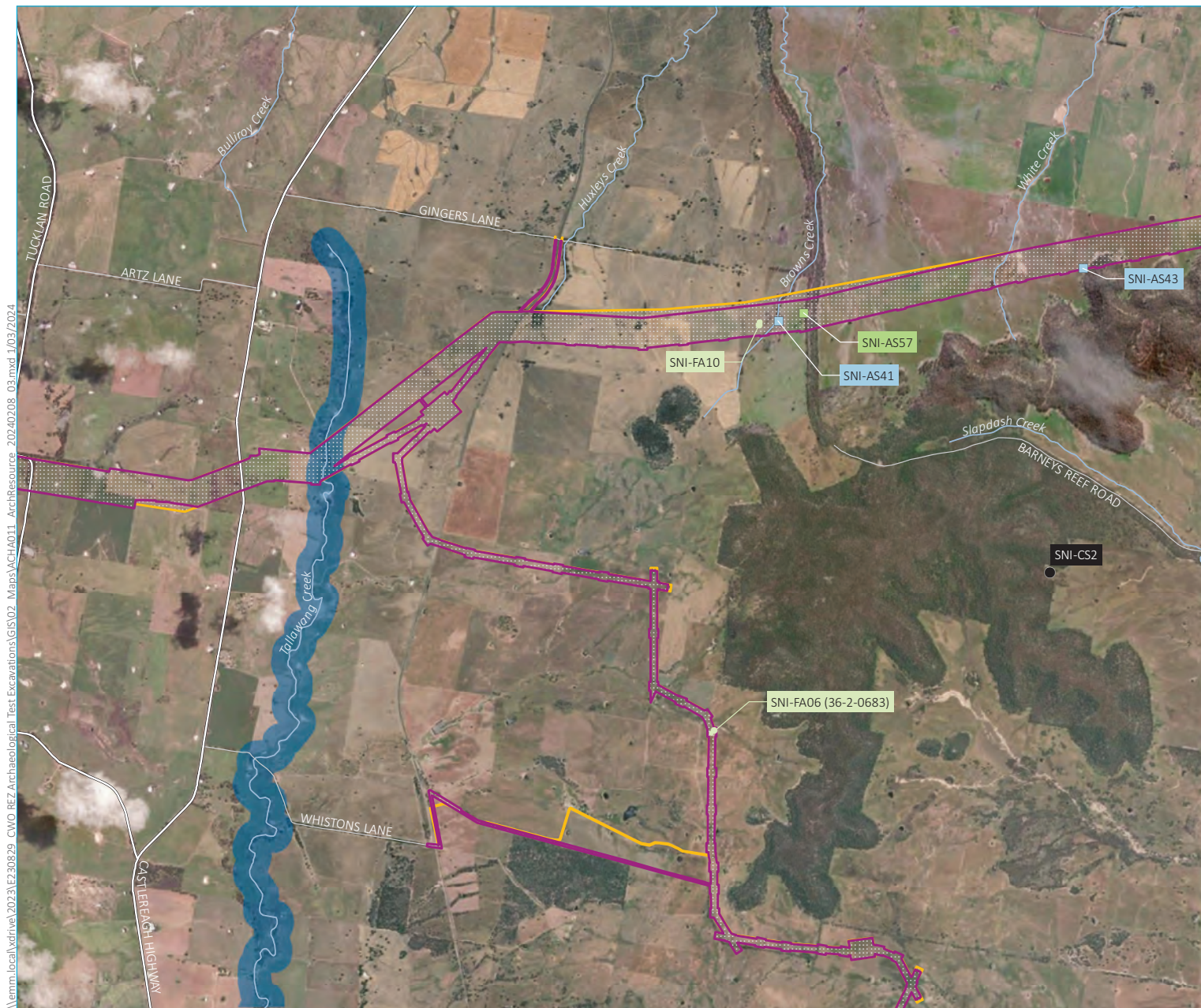
The archaeological resource  
Map 3 of 18

Central West Orana Renewable  
Energy Zone transmission  
Aboriginal Cultural Heritage Assessment addendum  
Figure 5.2



Source: EMM (2024); WSP (2024); EnergyCo (2024); DFSI (2017, 2020); ESRI (2024); DPIE (2020); OEH (2024); DPE (2023)





- KEY**
- Amended construction area
  - Exhibited construction area
  - Place of cultural value
  - SNI-BS1
  - Focus area
  - High density zone
- Identified Aboriginal sites**
- Artefact scatter
  - Artefact scatter with PAD
- Existing environment**
- Major road
  - Minor road
  - Named watercourse
- INSET KEY**
- Major road
  - NPWS reserve
  - State forest


The archaeological resource  
Map 4 of 18

Central West Orana Renewable  
Energy Zone transmission  
Aboriginal Cultural Heritage Assessment addendum  
Figure 5.2

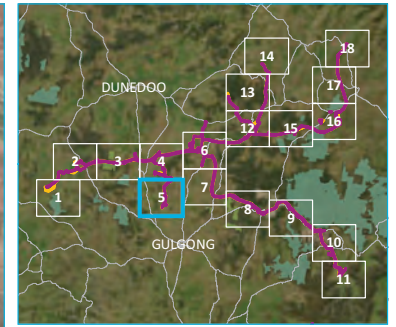


\\verm.local\drive\2023\EP230829\_CWO\_REZ\_Archaeological\_Test\_Excavations\GIS\02\_MapS\ACIA011\_ArchResource\_20240208\_09.mxd\_1/03/2024

Source: EMM (2024); WSP (2024); EnergyCo (2024); DFSI (2017, 2020); ESRI (2024); DPIE (2020); OEH (2024); DPE (2023)



\\verm.local\drive\2023\EP30829\_CWO\_REZ\_Archaeological\_Test\_Excavations\GIS\02\_Maps\ACHA011\_ArchResource\_20240208\_03.mxd\_1/03/2024




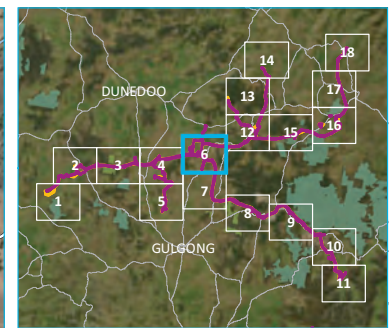
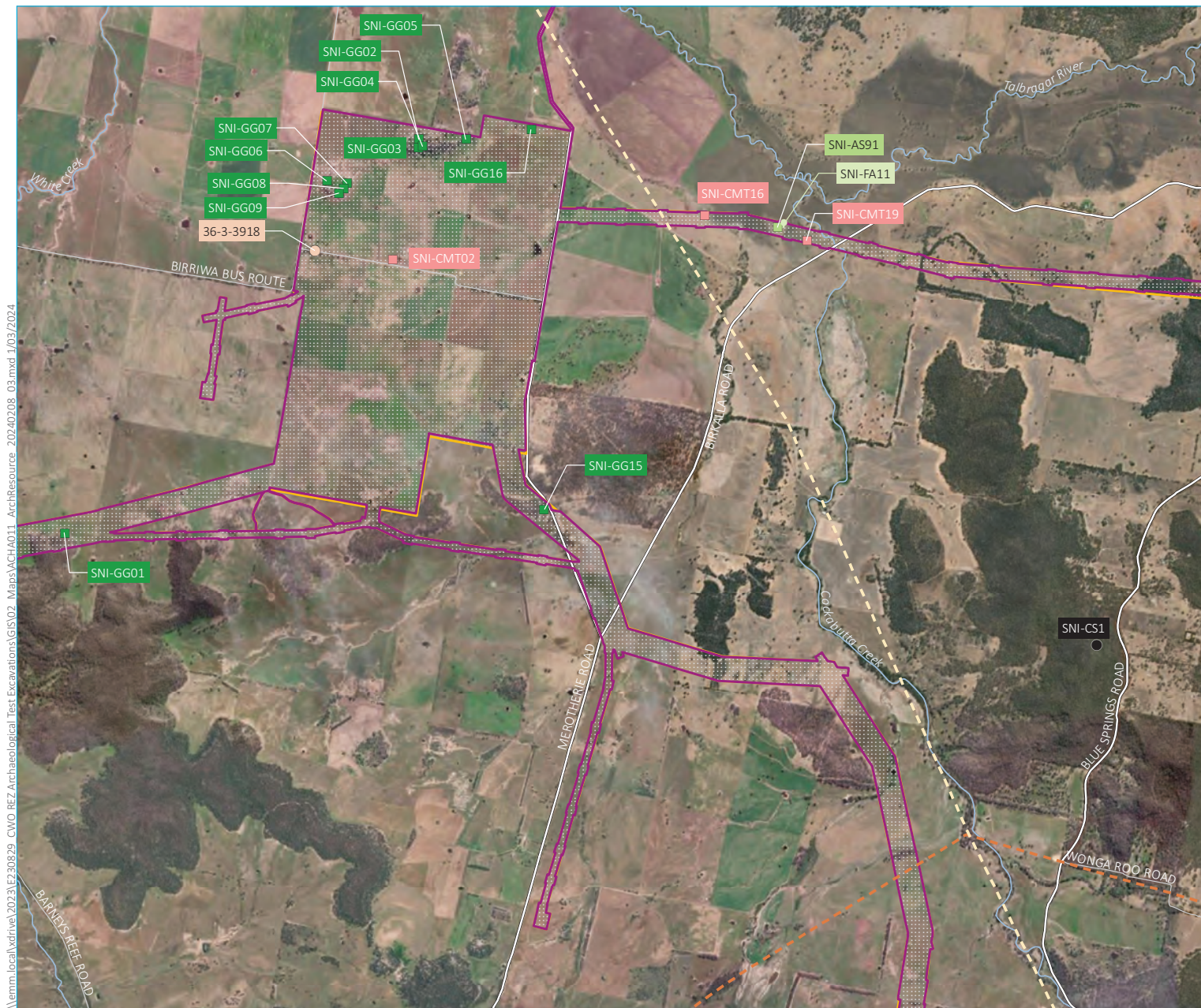
- KEY**
- Amended construction area
  - Exhibited construction area
  - SNI-BS1
  - Focus area
  - Travelling route
  - 1
  - Existing environment
  - Major road
  - Minor road
  - Named watercourse
- INSET KEY**
- Major road
  - NPWS reserve
  - State forest

The archaeological resource  
Map 5 of 18

Central West Orana Renewable  
Energy Zone transmission  
Aboriginal Cultural Heritage Assessment addendum  
Figure 5.2

Source: EMM (2024); WSP (2024); EnergyCo (2024); DFSI (2017, 2020); ESRI (2024); DPIE (2020); OEH (2024); DPE (2023)





- KEY**
- Amended construction area
  - Exhibited construction area
  - Place of cultural value
  - SNI-BS1
  - Focus area
  - AHIMS (by site type)**
  - Culturally modified tree
  - Identified Aboriginal sites**
  - Artefact scatter with PAD
  - Culturally modified tree
  - Grinding groove
  - Travelling route**
  - 1
  - 5
  - Existing environment**
  - Major road
  - Minor road
  - Named watercourse
  - INSET KEY**
  - Major road
  - NPWS reserve
  - State forest


The archaeological resource  
Map 6 of 18

Central West Orana Renewable  
Energy Zone transmission  
Aboriginal Cultural Heritage Assessment addendum  
Figure 5.2

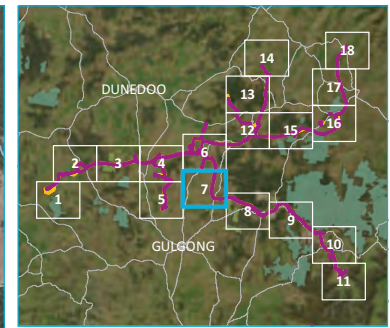


\\erm\local\vdri\2023\12\230829\_CWO\_REZ\_Archaeological\_Test\_Excavations\GIS\02\_Map\AACHA011\_ArchResource\_20240208\_03.mxd\_1/03/2024

Source: EMM (2024); WSP (2024); EnergyCo (2024); DFSI (2017, 2020); ESRI (2024); DPIE (2020); OEH (2024); DPE (2023)



\\emm.local\drive\2023\EP30829\_CWO REZ Archaeological Test Excavations\GIS\02\_Map\ACHA011\_ArchResource\_20240208\_03.mxd\_1/03/2024




- KEY**
- Amended construction area
  - Exhibited construction area
  - SNI-BS1
  - Focus area
  - High density zone
  - Travelling route
  - 1
  - 5
  - Existing environment
  - Major road
  - Minor road
  - Named watercourse
  - State forest
- INSET KEY**
- Major road
  - NPWS reserve
  - State forest

The archaeological resource  
Map 7 of 18

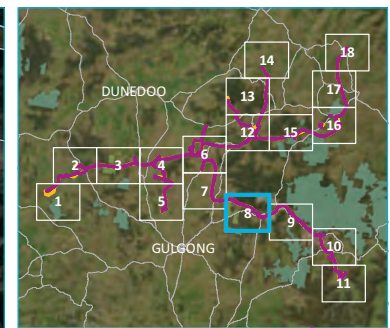
Central West Orana Renewable  
Energy Zone transmission  
Aboriginal Cultural Heritage Assessment addendum  
Figure 5.2



Source: EMM (2024); WSP (2024); EnergyCo (2024); DFSI (2017, 2020); ESRI (2024); DPIE (2020); OEH (2024); DPE (2023)







- KEY**
- Amended construction area
  - Exhibited construction area
  - Area of cultural value
  - SNI-BS1
  - Focus area
  - High density zone
  - Identified Aboriginal sites
  - Rockshelter with PAD
  - Travelling route
  - 5
  - Existing environment
  - Major road
  - Minor road
  - Named watercourse
  - State forest
- INSET KEY**
- Major road
  - NPWS reserve
  - State forest


The archaeological resource  
Map 8 of 18

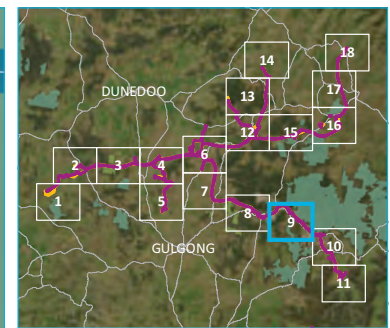
Central West Orana Renewable  
Energy Zone transmission  
Aboriginal Cultural Heritage Assessment addendum  
Figure 5.2



\\emm.local\drive\2023\EP230829\_CWO REZ Archaeological Test Excavations\GIS\02\_Map\ACHA011\_ArchResource\_20240208\_03.mxd\_1/03/2024

Source: EMM (2024); WSP (2024); EnergyCo (2024); DFSI (2017, 2020); ESRI (2024); DPIE (2020); OEH (2024); DPE (2023)





- KEY**
- Amended construction area
  - Exhibited construction area
  - Place of cultural value
  - Area of cultural value
  - SNI-BS1
  - High density zone
  - AHIMS (by site type)**
  - High density artefact scatter (>50)
  - Isolated find
  - Medium density artefact scatter (20-50) with PAD
  - Rockshelter
  - Rockshelter with isolated find and PAD
  - Identified Aboriginal sites**
  - Isolated find
  - Rockshelter with PAD
  - Travelling route**
  - 5
  - Existing environment**
  - Major road
  - Minor road
  - Named watercourse
  - NPWS reserve
  - INSET KEY**
  - Major road
  - NPWS reserve
  - State forest


The archaeological resource  
Map 9 of 18

Central West Orana Renewable  
Energy Zone transmission  
Aboriginal Cultural Heritage Assessment addendum  
Figure 5.2

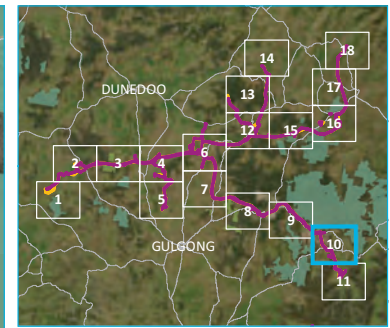
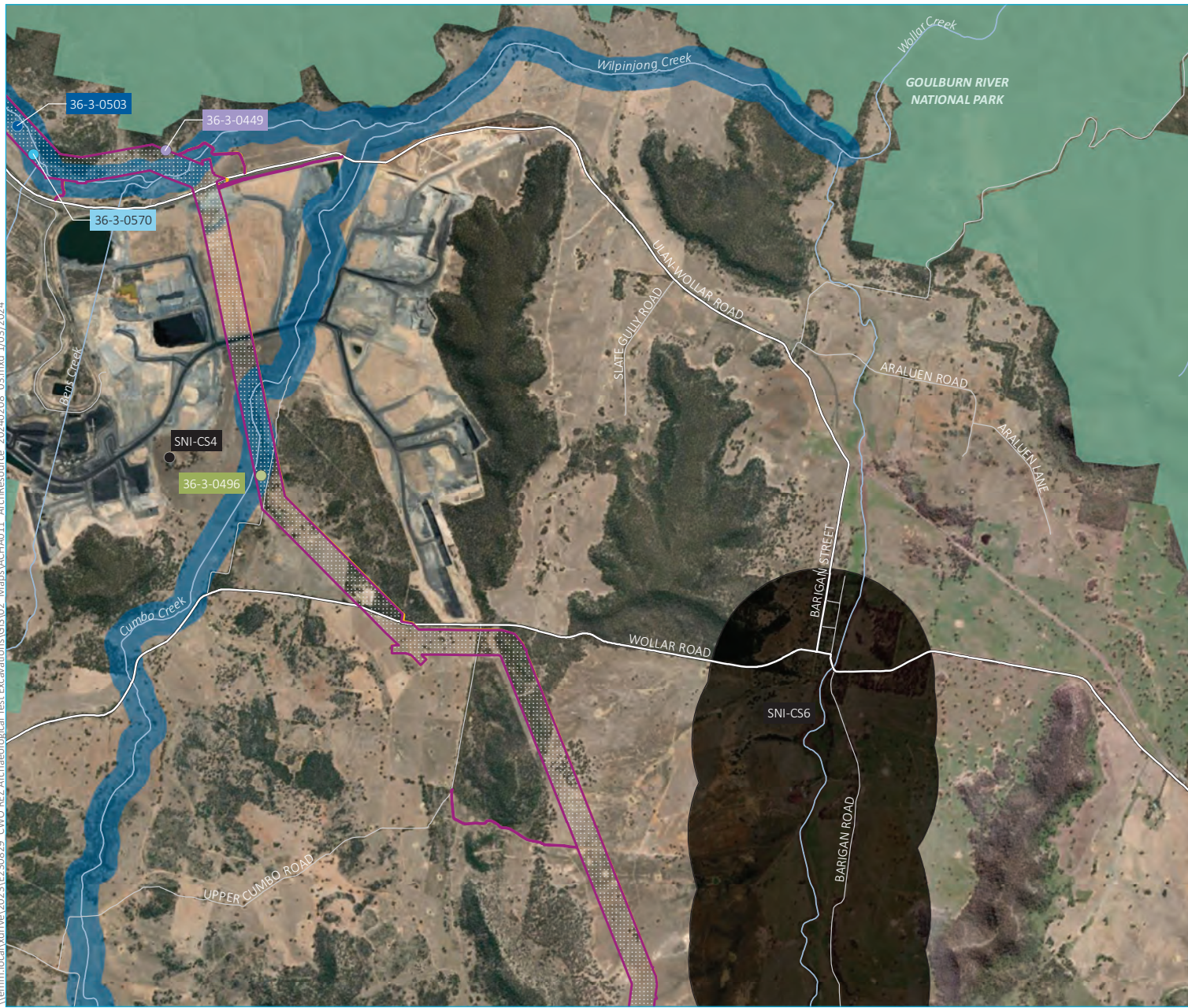


V:\emv\local\work\2023\EP230829\_CWO\_REZ\_Archaeological\_Test\_Excavations\GIS\02\_Maps\ACHA011\_ArchResource\_20240208\_03.mxd\_1/03/2024

Source: EMM (2024); WSP (2024); EnergyCo (2024); DFSI (2017, 2020); ESRI (2024); DPIE (2020); OEH (2024); DPE (2023)



\\erm\local\vdh\ve\2023\EP230829\_CWO\_REZ\_Archaeological\_Test\_Excavations\GIS\02\_Maps\ACHA011\_ArchResource\_20240208\_03.mxd\_1/03/2024




- KEY**
- Amended construction area
  - Exhibited construction area
  - Place of cultural value
  - Area of cultural value
  - SNI-BS1
  - High density zone
- AHIMS (by site type)**
- High density artefact scatter (>50)
  - Medium density artefact scatter (20-50)
  - Rockshelter with low density artefact scatter (<20) and PAD
  - Rockshelter with PAD
- Existing environment**
- Major road
  - Minor road
  - Named watercourse
  - NPWS reserve
- INSET KEY**
- Major road
  - NPWS reserve
  - State forest

The archaeological resource  
Map 10 of 18

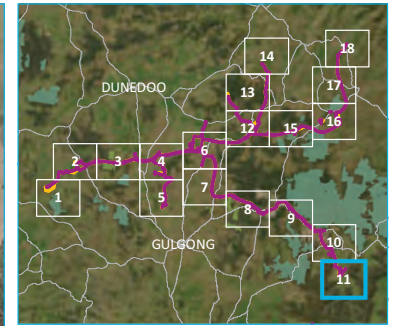
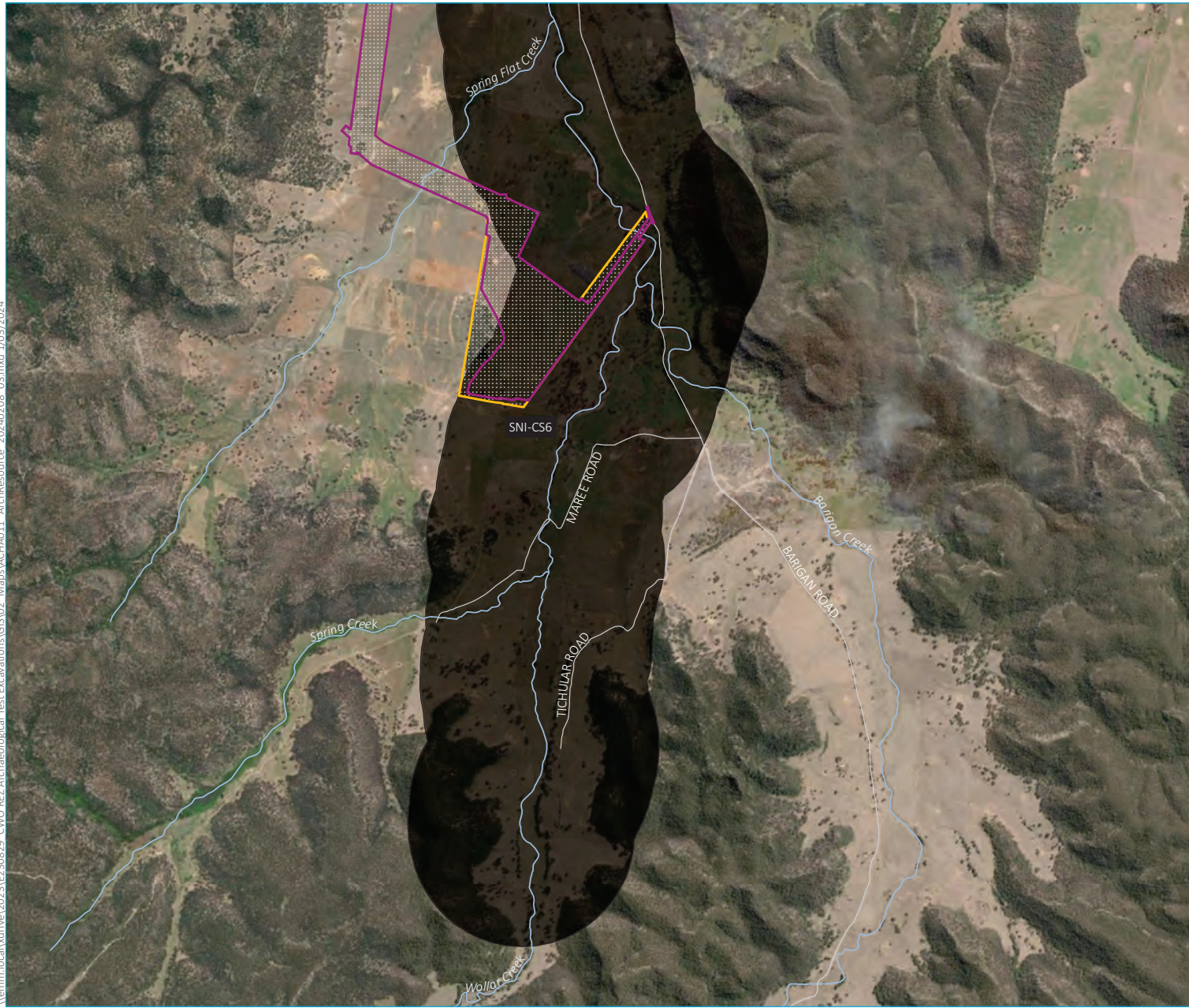
Central West Orana Renewable  
Energy Zone transmission  
Aboriginal Cultural Heritage Assessment addendum  
Figure 5.2



Source: EMM (2024); WSP (2024); EnergyCo (2024); DFSI (2017, 2020); ESRI (2024); DPIE (2020); OEH (2024); DPE (2023)



\\erm.local\drive\2023\EP30829\_CWO\_REZ\_Archaeological\_Test\_Excavations\GIS\02\_Map\ACHA011\_ArchResource\_20240208\_03.mxd\_1/03/2024




- KEY**
- Amended construction area
  - Exhibited construction area
  - Area of cultural value
  - SNI-BS1
- Existing environment
- Minor road
  - Named watercourse
- INSET KEY**
- Major road
  - NPWS reserve
  - State forest

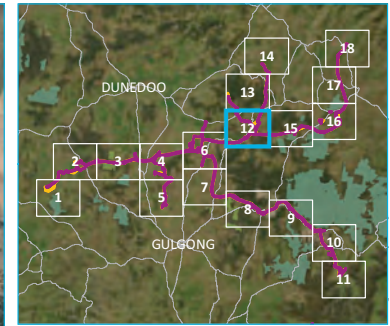
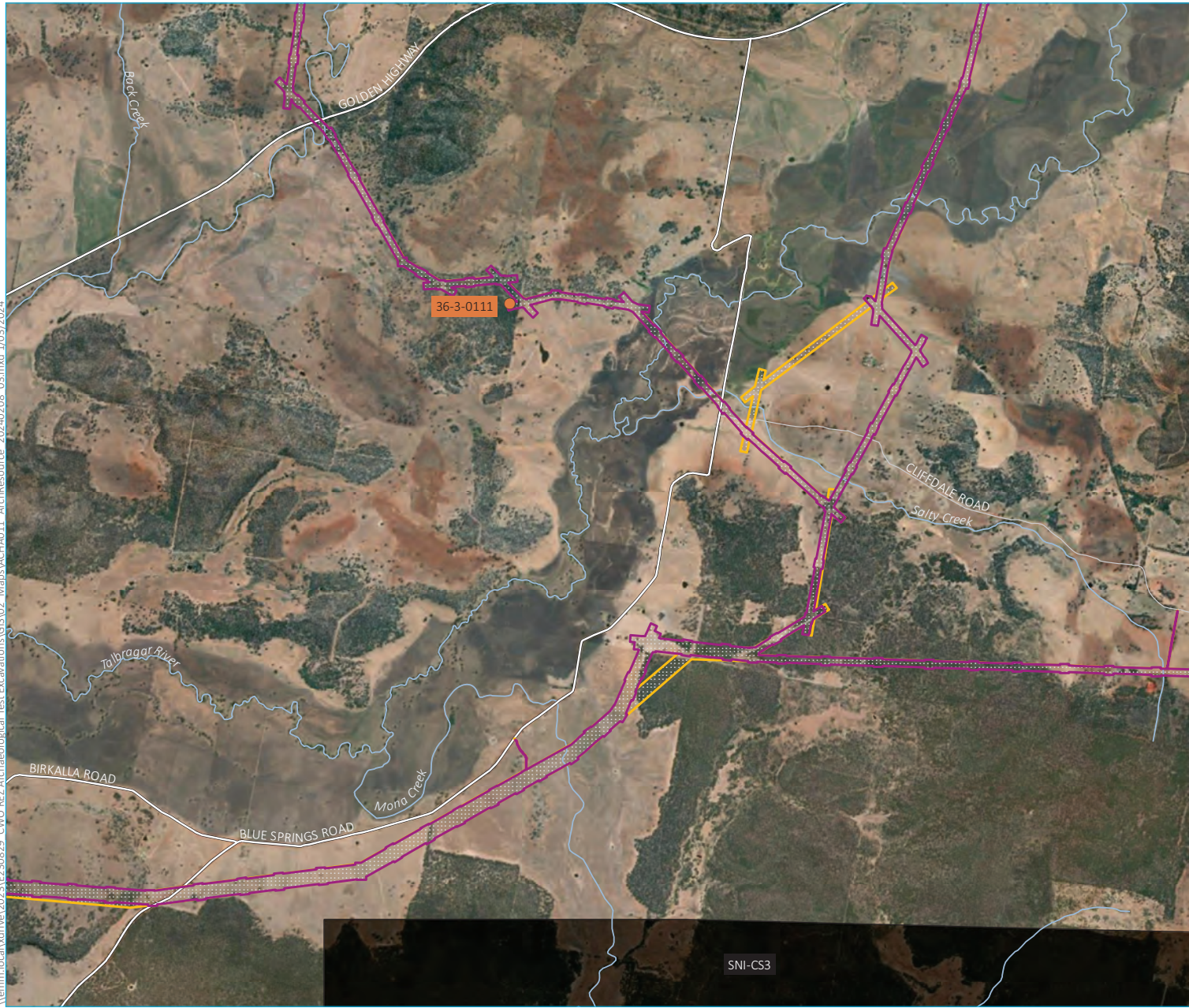
The archaeological resource  
Map 11 of 18

Central West Orana Renewable  
Energy Zone transmission  
Aboriginal Cultural Heritage Assessment addendum  
Figure 5.2

Source: EMM (2024); WSP (2024); EnergyCo (2024); DFSI (2017, 2020); ESRI (2024); DPIE (2020); OEH (2024); DPE (2023)



\\erm\local\wdrivel\2023\EP230829-CWO-REZ-Archaeological-Test-Excavations\GIS\02-Maps\ACHA011-ArchResource-20240208-03.mxd\_1/03/2/02.4



- KEY**
- Amended construction area
  - Exhibited construction area
  - Area of cultural value
  - SNI-BS1
  - AHIMS (by site type)**
  - Grinding groove with stone arrangement and water hole
  - Existing environment
  - Major road
  - Minor road
  - Named watercourse
- INSET KEY**
- Major road
  - NPWS reserve
  - State forest

The archaeological resource  
Map 12 of 18

Central West Orana Renewable  
Energy Zone transmission  
Aboriginal Cultural Heritage Assessment addendum  
Figure 5.2



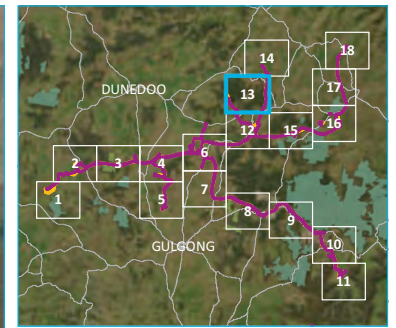
Source: EMM (2024); WSP (2024); EnergyCo (2024); DFSI (2017, 2020); ESRI (2024); DPIE (2020); OEH (2024); DPE (2023)



\\erm.local\drive\2023\EP230829\_CWO\_REZ\_Archaeological\_Test\_Excavations\GIS\02\_Maps\ACHA011\_ArchResource\_20240208\_03.mxd\_1/03/2/02.4



Source: EMM (2024); WSP (2024); EnergyCo (2024); DFSI (2017, 2020); ESRI (2024); DPIE (2020); OEH (2024); DPE (2023)



- KEY**
- Amended construction area
  - Exhibited construction area
  - SNI-BS1
- Existing environment**
- Major road
  - Minor road
  - Named watercourse
- INSET KEY**
- Major road
  - NPWS reserve
  - State forest

The archaeological resource  
Map 13 of 18

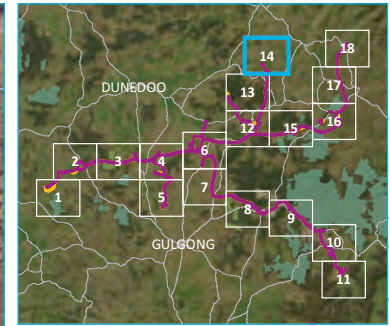
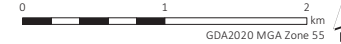
Central West Orana Renewable  
Energy Zone transmission  
Aboriginal Cultural Heritage Assessment addendum  
Figure 5.2



\\erm.local\drive\2023\EP30829\_CWO\_REZ\_Archaeological\_Test\_Excavations\GIS\02\_Maps\ACHA011\_ArchResource\_20240208\_03.mxd\_1/03/2024



Source: EMM (2024); WSP (2024); EnergyCo (2024); DFSI (2017, 2020); ESRI (2024); DPIE (2020); OEH (2024); DPE (2023)



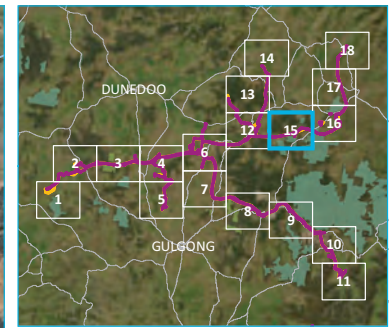
- KEY**
- Amended construction area
  - Exhibited construction area
  - SNI-BS1
- Existing environment**
- Major road
  - Minor road
  - Named watercourse
- INSET KEY**
- Major road
  - NPWS reserve
  - State forest

The archaeological resource  
Map 14 of 18

Central West Orana Renewable  
Energy Zone transmission  
Aboriginal Cultural Heritage Assessment addendum  
Figure 5.2



\\verm.local\drive\2023\1\230829\_CWO\_REZ\_Archaeological\_Test\_Excavations\GIS\02\_Maps\ACHA011\_ArchResource\_20240208\_03.mxd\_1/03/2024



- KEY**
- Amended construction area
  - Exhibited construction area
  - Area of cultural value
  - SNI-BS1
- Identified Aboriginal sites**
- Grinding groove
- Existing environment**
- Major road
  - Minor road
  - Named watercourse
  - NPWS reserve
- INSET KEY**
- Major road
  - NPWS reserve
  - State forest

The archaeological resource  
Map 15 of 18

Central West Orana Renewable  
Energy Zone transmission  
Aboriginal Cultural Heritage Assessment addendum  
Figure 5.2

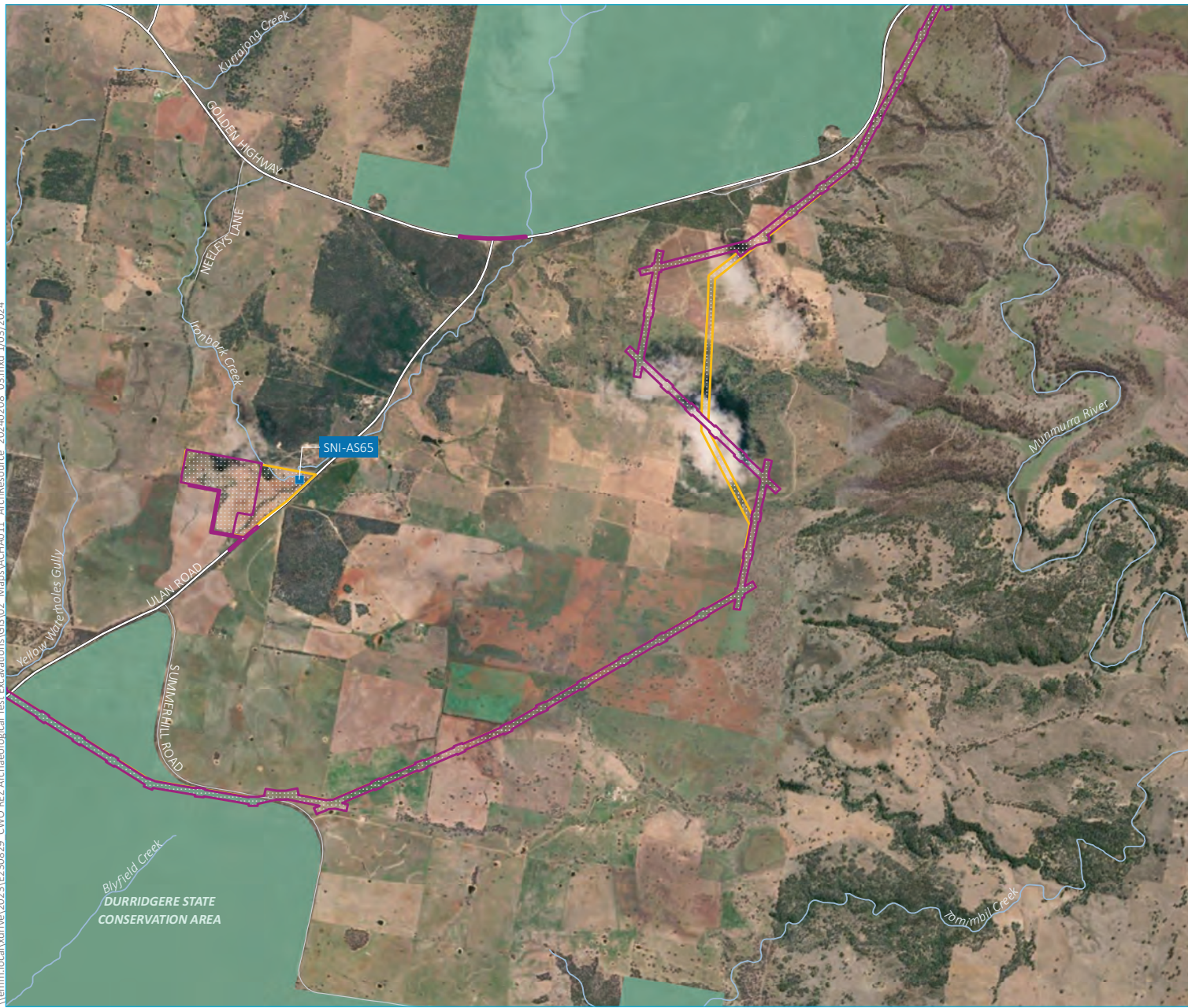


Source: EMM (2024); WSP (2024); EnergyCo (2024); DFSI (2017, 2020); ESRI (2024); DPIE (2020); OEH (2024); DPE (2023)

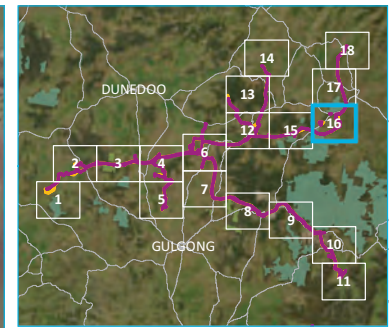
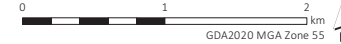




\\emm.local\drive\2023\EP230829\_CWO\_REZ\_Archaeological\_Test\_Excavations\GIS\02\_Map\ACHA011\_ArchResource\_20240208\_03.mxd\_1/03/2024



Source: EMM (2024); WSP (2024); EnergyCo (2024); DFSI (2017, 2020); ESRI (2024); DPIE (2020); OEH (2024); DPE (2023)



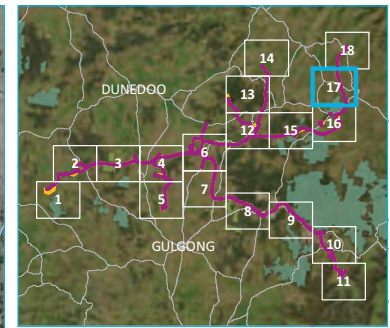
- KEY**
- Amended construction area
  - Exhibited construction area
  - SNI-BS1
- Identified Aboriginal sites**
- Artefact scatter, grinding groove, PAD
- Existing environment**
- Major road
  - Minor road
  - Named watercourse
  - NPWS reserve
  - State forest
- INSET KEY**
- Major road
  - NPWS reserve
  - State forest

The archaeological resource  
Map 16 of 18

Central West Orana Renewable  
Energy Zone transmission  
Aboriginal Cultural Heritage Assessment addendum  
Figure 5.2



\\erm.local\drive\2023\EP230829\_CWO\_REZ\_Archaeological\_Test\_Excavations\GIS\02\_Maps\ACHA011\_ArchResource\_20240208\_03.mxd\_1/03/2024




- KEY**
- Amended construction area
  - Exhibited construction area
  - SNI-BS1
- Existing environment
- Major road
  - Minor road
  - Named watercourse
  - NPWS reserve
- INSET KEY**
- Major road
  - NPWS reserve
  - State forest

The archaeological resource  
Map 17 of 18

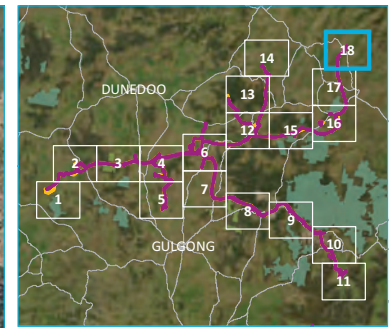
Central West Orana Renewable  
Energy Zone transmission  
Aboriginal Cultural Heritage Assessment addendum  
Figure 5.2



Source: EMM (2024); WSP (2024); EnergyCo (2024); DFSI (2017, 2020); ESRI (2024); DPIE (2020); OEH (2024); DPE (2023)



\\erm.local\drive\2023\EP230829\_CWO\_REZ\_Archaeological\_Test\_Excavations\GIS\02\_Maps\ACHA011\_ArchResource\_20240208\_03.mxd\_1/03/2024




- KEY**
- Amended construction area
  - Exhibited construction area
  - SNI-BS1
- Existing environment
- Major road
  - Minor road
  - Named watercourse
- INSET KEY**
- Major road
  - NPWS reserve
  - State forest

The archaeological resource  
Map 18 of 18

Central West Orana Renewable  
Energy Zone transmission  
Aboriginal Cultural Heritage Assessment addendum  
Figure 5.2

Source: EMM (2024); WSP (2024); EnergyCo (2024); DFSI (2017, 2020); ESRI (2024); DPIE (2020); OEH (2024); DPE (2023)



## 6 Significance assessment

### 6.1 General

A summary of significance assessment process is provided in the EIS ACHAR (EMM 2023, p. 401), and the subsequent section continues to adopt this approach.

### 6.2 Statement of significance

With regard to previously identified sites, the significance assessment developed for the EIS ACHAR remains applicable for majority of the sites (Table 6.1). In relation to the new site identifications and refinements to existing sites outlined in Section 5, these similarly align with the ACHAR's overarching statement of significance for grinding grooves and stone artefact densities. Specifically (EMM 2023, p. 404):

Grinding grooves that indicate the re sharpening of tools and equipment was undertaken in the past. These sites are generally significant both in the information they can provide on past dietary habits through residue techniques that can extract plant and animal materials from the groove – embedded by the tool being sharpened – and the relative rarity of these site types in the study area. Within this site type, two sites are considered to have regional rarity – and therefore of high significance – previously recorded AHIMS site #36 3 0111 and SNI GG11, which both contained more than 80 individual grooves. Such sites have significant research potential, and only a small number of examples elsewhere with this number of grooves are known (including the Gostwyck grinding grooves in New England, and Stone Quarry Creek grinding grooves at Tahmoor)... [More broadly] within the construction area, these typically have 1–3 individual grooves and, as such, have more limited research value and are increasingly common amongst this site type. As such, these sites have all generally been assigned a moderate significance. These sites have also been assigned an aesthetic value, since their existence is based at least in part with their proximity to running water that is required to facilitate sharpening.

High and moderate density artefact scatters that indicate the occupation and/or repeat visitation of a locale by people in the past. ... These sites are assigned either a moderate or high significance based on their potential research potential to inform our understanding of past use and behaviour...

From a sub-surface perspective...the limited investigations undertaken as part of [the EIS] ACHA[R] have demonstrated the exploitation of raw quartz materials of a number of creeks over the last few thousand years. Such information is more substantive than many of the studies reviewed for the region (Section 7.3 [of the EIS ACHAR]), which have been subjected to limited research driven investigation. It is considered that further investigation of these high-density zones, as proposed in Chapter 12 [of EIS ACHAR], has high potential to yield more information on the past economic and social behaviour of people in this region.

The moderate sites are more marginal in what types of information can be obtained, several contain densities only just above background activity levels, while a number are in disturbed environments. As such, the level of research potential is considered limited, and low and moderate values have been assigned.

As outlined in Section 5, Argyll No. 3 (#36-3-0111) is now within the construction area as part of the amended project. As stated in the EIS ACHAR and reproduced above, this site consisting of over 80 individual grooves, an associated stone arrangement and water hole, and is of regional (high) significance and value. The site has only one other known example in the immediate locale, SNI-GG10, and is comparable with other major grinding groove complexes known to occur more broadly within Wiradjuri and Gomeroi Country.

In relation to cultural deposits, several high density surface and/or buried stone artefact scatters, or focus areas, have been further characterised and refined. Of note has been the findings along Laheys Creek (SNI-FA05/SNI-AS80), Tallawang Creek (SNI-FA02) and Sandy Creek (SNI-FA12), all of which have revealed substantive surface and subsurface cultural materials. Through both regional data and the works here, these creeklines appear to have been major centres of past activity, visitation and exploitation, over several millennia. The presence of post-Contact artefacts in some sites, namely SNI-AS91 at Cockabutta Creek, suggest such activity likely extended into the most recent period. This aligns with oral traditions provided by the RAPs as to their importance to the local Aboriginal community. Such substantive cultural materials have potential to provide further understanding of temporal change over time, and procurement and technological behaviours of people moving through the region; and as such these locales are considered of regional (high) significance. Corresponding to similar sites identified in the ACHAR, these were likely selected by people in the past, at least in part, due to their aesthetic appeal; however, this value does not form intrinsic part of their significance.

There is also some evidence supporting the ongoing use of lesser creeklines, including Sportsmans Hollow Creek (SNI-FA08, SNI-FA09), Cockabutta Creek (SNI-FA11/SNI-AS91), Browns Creek (SNI-FA10). These locales all demonstrate small discrete sites of high-density cultural materials, and suggest more limited, perhaps single use, sites. They are all small ( $\leq 0.07$  ha) and would provide limited research potential, providing opportunity explore local questions of raw material extraction behaviour, techniques and timing. In contrast to the major river systems of Laheys Creek, Sandy Creek and Tallawang Creek, these focus areas are only considered to have local (moderate) significance. While the surface sites at Bora Creek, represented by SNI-AS101, are currently ascribed a moderate significance, further investigation at this locale may increase this rating

More broadly the investigations have indicated that a number of creeklines, including previous focus areas (SNI-FA01 [#36-2-0681] and SNI-FA03 [#36-3-0685]), were not used extensively in the past, and these areas are now considered of low significance. This includes Whites Creek, Prospect Creek, and Planters Creek. They reflect a background scatter comparable with other parts of the construction area, and indicative of ephemeral or transient use in the past.

In addition, further specialist investigation was undertaken on several of the tentatively classified culturally modified trees identified in the ACHAR. Ultimately, only five trees remain documented within the project area, including two previously identified trees (SNI-CMT02, SNI-CMT04), two newly documented trees (SNI-CMT16, SNI-CMT17), and a single culturally modified tree documented within the AHIMS database (#36-3-3918). These trees are located within the proposed Merotherie energy hub (#36-3-3918, SNI-CMT02), west of Cockabutta Creek (SNI-CMT16, SNI-CMT17), and north of Sandy Creek (SNI-CMT04) These sites aligns with previous assessment of these site types outlined in the EIS ACHAR (EMM 2023, p. 404):

In relation to culturally modified trees, these have limited research potential but are increasingly rare in the region due to land clearance. They are also typically important to the local Aboriginal community. For these reasons, these sites have been assigned a moderate significance.

Overall, when considering the entire cultural assemblage, some nine sites are identified as of high significance, 38 of moderate significance and three of low significance. This compares closely with the EIS ACHAR that identified 10 of high value, 30 of moderate value and 3 of low significance.

Table 6.1 provides an updated summary for significance values for each Aboriginal object and/or site identified.

**Table 6.1** Significance of Aboriginal objects and/or sites identified within the construction area. Sites added or changed since the exhibition of the ACHAR are presented in bold.

Site	AHIMS #	Site type	General location	Site status	EIS ACHAR classification	Significance				
						Scientific	Aesthetic	Historical	Social	Overall
S1MC487	#36-3-3794	Rockshelter	North of Wilpinjong Creek	Valid	Moderate	Low	-	-	Moderate	Moderate
UWF SU51/L3	#36-3-0449	Rockshelter	North of Wilpinjong Creek	Valid	Moderate	Moderate	-	-	Moderate	Moderate
WCP137	#36-3-0570	Rockshelter	North of Wilpinjong Creek	Valid	High	High	-	-	High	High
S1MC488	#36-3-3790	Rockshelter	North of Wilpinjong Creek	Valid	Moderate	Moderate	-	-	Moderate	Moderate
SNI-RS01	#36-3-4029	Rockshelter	Near Deadmans Creek	Valid	Moderate	Moderate	-	-	Moderate	Moderate
SNI-RS02	#36-3-4028	Rockshelter	Near Deadmans Creek	Valid	Moderate	Moderate	-	-	Moderate	Moderate
SNI-RS03	#36-2-0675	Rockshelter	Within Tuckland State Forest	Valid	Moderate	Moderate	-	-	Moderate	Moderate
SNI-RS04	#36-2-0674	Rockshelter	Within Tuckland State Forest	Valid	Moderate	Moderate	-	-	Moderate	Moderate
<b>SNI-RS06</b>	-	<b>Rockshelter</b>	<b>East of Moolarben mine</b>	<b>Valid</b>	-	<b>Moderate</b>	-	-	<b>Moderate</b>	<b>Moderate</b>
<b>Birriwa Bus Route South ST-1</b>	<b># 36-3-3918</b>	<b>Culturally modified tree</b>	<b>Within Merotherie Energy Hub</b>	<b>Tentative</b>	-	<b>Moderate</b>	-	-	<b>Moderate</b>	<b>Moderate</b>
SNI-CMT02	#36-3-4034	Culturally modified tree	Within Merotherie Energy Hub	Tentative	Moderate	Moderate	-	-	Moderate	Moderate
SNI-CMT04	-	<b>Culturally modified tree</b>	<b>North of Sandy Creek</b>	<b>Tentative</b>	<b>Moderate</b>	<b>Moderate</b>	-	-	<b>Moderate</b>	<b>Moderate</b>
SNI-CMT16	-	<b>Culturally modified tree</b>	<b>West of Cockabutta Creek</b>	<b>Tentative</b>	-	<b>Moderate</b>	-	-	<b>Moderate</b>	<b>Moderate</b>
SNI-CMT19	-	<b>Culturally modified tree</b>	<b>West of Cockabutta Creek</b>	<b>Tentative</b>	-	<b>Moderate</b>	-	-	<b>Moderate</b>	<b>Moderate</b>
Argyll No.3 (SNI-GG14 / SNI-SA01)	#36-3-0111	Grinding groove with stone arrangement and water hole	West of Talbragar River	Valid	-	High	Low	-	High	High

**Table 6.1** Significance of Aboriginal objects and/or sites identified within the construction area. Sites added or changed since the exhibition of the ACHAR are presented in bold.

Site	AHIMS #	Site type	General location	Site status	EIS ACHAR classification	Significance				
						Scientific	Aesthetic	Historical	Social	Overall
SNI-GG01	#36-3-4048	Grinding groove	Northwest of Merotherie Energy Hub	Valid	Moderate	Moderate	Low	-	Moderate	Moderate
SNI-GG02	#36-3-4031	Grinding groove	Northwest of Merotherie Energy Hub	Valid	Moderate	Moderate	Low	-	Moderate	Moderate
SNI-GG03	#36-3-3968 / #36-3-4038 (duplicate recording)	Grinding groove	Northwest of Merotherie Energy Hub	Valid	Moderate	Moderate	Low	-	Moderate	Moderate
SNI-GG04	#36-3-4044	Grinding groove	Northwest of Merotherie Energy Hub	Valid	Moderate	Moderate	Low	-	Moderate	Moderate
SNI-GG05	#36-3-4043	Grinding groove	Northwest of Merotherie Energy Hub	Valid	Moderate	Moderate	Low	-	Moderate	Moderate
SNI-GG06	#36-3-4042	Grinding groove	Northwest of Merotherie Energy Hub	Valid	Moderate	Moderate	Low	-	Moderate	Moderate
SNI-GG07	#36-3-4045	Grinding groove	Northwest of Merotherie Energy Hub	Valid	Moderate	Moderate	Low	-	Moderate	Moderate
SNI-GG08	#36-3-4046	Grinding groove	Northwest of Merotherie Energy Hub	Valid	Moderate	Moderate	Low	-	Moderate	Moderate
SNI-GG09	#36-3-4052	Grinding groove	Northwest of Merotherie Energy Hub	Valid	Moderate	Moderate	Low	-	Moderate	Moderate
SNI-GG15	#36-3-4047	Grinding groove	West of Cockabutta Creek	Valid	Moderate	Moderate	Low	-	Moderate	Moderate
<b>SNI-GG16</b>	-	<b>Grinding groove</b>	<b>Northeast of Merotherie Energy Hub</b>	<b>Valid</b>	-	<b>Moderate</b>	<b>Low</b>	-	<b>Moderate</b>	<b>Moderate</b>
<b>SNI-GG17</b>	-	<b>Grinding groove</b>	<b>North of Turill</b>	<b>Valid</b>	-	<b>Moderate</b>	<b>Low</b>	-	<b>Moderate</b>	<b>Moderate</b>

**Table 6.1** Significance of Aboriginal objects and/or sites identified within the construction area. Sites added or changed since the exhibition of the ACHAR are presented in bold.

Site	AHIMS #	Site type	General location	Site status	EIS ACHAR classification	Significance				
						Scientific	Aesthetic	Historical	Social	Overall
SNI-AS65	#36-3-4027	Grinding groove, low density artefact scatter and PAD	Within Ironbark Creek	Valid	Moderate	Moderate	Low	-	Moderate	Moderate
<b>SNI-IF104</b>	-	<b>Grinding groove artefact (isolated find)</b>	<b>Near Planters Creek</b>	<b>Valid</b>	-	<b>Moderate</b>	-	-	<b>Moderate</b>	<b>Moderate</b>
SNI-AS41	#36-2-0678	High density artefact scatter	East of Browns Creek	Valid	High	High	Low	-	Moderate	High
SNI-AS43	#36-3-4030	High density artefact scatter	East of Whites Creek	Valid	High	High	Low	-	Moderate	High
SNI-AS57	#36-2-0677	High density artefact scatter	East of Browns Creek	Valid	High	High	Low	-	Moderate	High
<b>SNI-AS101</b>	<b>#36-3-1140 / 36-3-1141</b>	<b>High density artefact scatter</b>	<b>Near Bora Creek</b>	<b>Valid</b>	<b>High</b>	<b>High</b>	<b>Low</b>	-	<b>Moderate</b>	<b>High</b>
WCP220	#36-3-0496	Moderate density artefact scatter	East of Cumbo Creek	Valid	Low	Low	-	-	Low	Low
WCP227	#36-3-0503	Moderate density artefact scatter	South of Wilpinjong Creek	Valid	Low	Low	-	-	Low	Low
WC OS 17 with PAD	#36-3-0658	Moderate density artefact scatter	South of Wilpinjong Creek	Valid	Moderate	Moderate	-	-	Moderate	Moderate
WCP260	#36-3-0793	Moderate density artefact scatter	Near Planters Creek	Valid	Moderate	Moderate	-	-	Moderate	Moderate
<b>SNI-AS71</b>	-	<b>Moderate density artefact scatter</b>	<b>Near Sandy Creek</b>	<b>Valid</b>	-	<b>Moderate</b>	-	-	<b>Moderate</b>	<b>Moderate</b>
SNI-AS02	#36-2-0676	Moderate density artefact scatter	West of Laheys Creek	Valid	Moderate	Moderate	-	-	Moderate	Moderate



**Table 6.1** Significance of Aboriginal objects and/or sites identified within the construction area. Sites added or changed since the exhibition of the ACHAR are presented in bold.

Site	AHIMS #	Site type	General location	Site status	EIS ACHAR classification	Significance				
						Scientific	Aesthetic	Historical	Social	Overall
SNI-FA02	#36-2-0680	High density artefact scatter, and deposit	South of Tallawang Creek	Valid	High	High	Low	-	High	High
SNI-FA04	#36-3-4040	Moderate density artefact scatter, and deposit	East of Copes Creek	Valid	High	Moderate	-	-	Moderate	Moderate
<b>SNI-FA05 / SNI-AS80</b>	<b>#36-2-0682</b>	<b>High density artefact scatter, and deposit</b>	<b>Laheys Creek crossing, east and west</b>	<b>Valid</b>	<b>High</b>	<b>High</b>	<b>Low</b>	-	<b>High</b>	<b>High</b>
SNI-FA06	#36-2-0683	Moderate density artefact scatter, and deposit	West of Tallawang Creek	Valid	Moderate	Moderate	-	-	Moderate	Moderate
SNI-FA07	#36-3-4041	High density artefact scatter, and deposit	East of Sportsmans Hollow Creek, west crossing	Valid	High	Moderate	-	-	Moderate	Moderate
<b>SNI-FA08</b>	-	<b>Moderate density artefact scatter, and deposit</b>	<b>East of Sportsmans Hollow Creek, west crossing</b>	<b>Valid</b>	-	<b>Moderate</b>	-	-	<b>Moderate</b>	<b>Moderate</b>
<b>SNI-FA09</b>	-	<b>Moderate density artefact scatter, and deposit</b>	<b>East of Sportsmans Hollow Creek, west crossing</b>	<b>Valid</b>	-	<b>Moderate</b>	-	-	<b>Moderate</b>	<b>Moderate</b>
<b>SNI-FA10</b>	-	<b>Moderate density artefact scatter, and deposit</b>	<b>West of Browns Creek</b>	<b>Valid</b>	-	<b>Moderate</b>	-	-	<b>Moderate</b>	<b>Moderate</b>
<b>SNI-FA11 / SNI-AS91</b>	-	<b>High density artefact scatter, and deposit</b>	<b>West of Cockabutta Creek</b>	<b>Valid</b>	-	<b>Moderate</b>	-	-	<b>Moderate</b>	<b>Moderate</b>
<b>SNI-FA12</b>	-	<b>High density artefact scatter, and deposit</b>	<b>Eastern bank of Sandy Creek</b>	<b>Valid</b>	-	<b>High</b>	<b>Low</b>	-	<b>High</b>	<b>High</b>
SNI-BS1	See note 5	Low density artefact scatter	Entire construction area	Valid	Low	Low	-	-	Low	Low

- Notes:
1. Values are only assigned where the site fulfils that specific criterion.
  2. In the case of the cultural criterion, it is ranked in relation to whether the site is important to one individual (low), a mixed view from the Aboriginal participants (moderate) or broad-scale support from all stakeholders (high).
  3. Cultural sites rankings are based on the cultural mapping report presented in Attachment D of the ACHAR. While all sites identified were of value to the Aboriginal participants, some were clearly of more significance than others. Greater significance was also given to those that had broader regional analogues. Sites requiring further investigation and/or validation, are ranked based on the assumption the site proves valid. However, their significance should be revisited when further analysis and classification of them occurs. These values are presented in red to demonstrate their tentative status.
  4. The overall significance is comparable with the highest ranking achieved in any of the four main criteria.
  5. SNI-BS1 incorporates #36-3-0353, #36-3-0497, #36-3-0634, #36-3-0691, #36-3-0815, #36-3-0816, #36-3-0817, #36-3-0818, #36-3-0819, #36-3-0820, #36-3-0821, #36-3-1047, #36-3-1048, #36-3-1049, #36-3-1050, #36-3-1051, #36-3-1053, #36-3-1054, #36-3-1055, #36-3-1058, #36-3-1062, #36-3-1063, #36-3-1064, #36-3-1065, #36-3-1066, #36-3-1067, #36-3-1068, #36-3-1090, #36-3-1402, #36-3-1404, #36-3-1428, #36-3-3406, #36-3-1052, #36-3-1056, #36-3-1057, #36-3-1401, #26-3-2514, #36-3-3291, #36-3-3523, **#36-2-0627**, **#36-3-3917**, SNI-IF01-15 inclusive, SNI-IF17, SNI-IF20, SNI-IF28, SNI-IF33, SNI-IF39, SNI-IF41, SNI-IF43, SNI-IF47, SNI-IF48, SNI-IF51, SNI-IF56, SNI-IF58, SNI-IF62, SNI-IF65, #36-3-0336, #36-3-0470, #36-3-0498, #36-3-0569, #36-3-0660, #36-3-0139, #36-3-1403, #36-3-2833, #36-3-3182, #36-3-3227, #36-3-3233, #36-3-3432, #36-3-3805, #36-3-3828, #36-3-3832, #36-3-3833, #36-3-3835, **#36-2-0533**, **#36-2-0580**, **#36-3-1396**, SNI-AS01, SNI-AS03-07 inclusive, SNI-AS09, SNI-AS012-13 inclusive, SNI-AS15, SNI-AS17, SNI-AS29, SNI-AS31, SNI-AS37, SNI-AS40, SNI-AS51-52 inclusive, SNI-AS61, SNI-AS66, SNI-AS68-70 inclusive, SNI-AS72-73 inclusive, SNI-AS76-77 inclusive, SNI-Q01, **SNI-FA01**, SNI-AS79, SNI-AS83, SNI-AS87-90, SNI-AS92, SNI-AS95, SNI-AS97, SNI-AS99, **#36-3-0685/SNI-FA03**, **#36-3-0720/SNI-AS100**, **#36-2-0613**, **#36-3-3884**.

# 7 Potential impacts

## 7.1 Key findings

- In accordance with the EIS ACHAR, the amended project assumes complete (100%) impact within the amended construction area to ensure flexibility during final designs and implementation. However, EnergyCo has committed through management and mitigation measures to avoid or minimise localised impact to a number of highly and moderately significant Aboriginal sites and places.
- Some 50 Aboriginal sites and places are within the amended construction area and would therefore be adversely affected by the project. This includes five culturally modified trees (all only tentatively classified), nine rockshelters, 14 grinding groove sites, 21 surface and sub-surface stone artefact sites of moderate to high-density, as well as a low-density stone artefact background scatter which is present across the amended construction area. These values are an increase in potential impacts from the EIS ACHAR, by four additional identified sites and/or places.
- The potential impacts would result in cumulative impacts to the regional cultural assemblage, notably to a number of grinding groove sites, and moderate to high density stone artefact scatters. This includes the potential impact to a regionally significant grinding groove near Talbragar River.
- Of the 50 Aboriginal sites and places, 23 sites are proposed for avoidance or impact minimisation through project-specific management and mitigation measures, including the regionally significant grinding groove site. Where achieved, this would reduce the potential impacts to the cultural assemblage within the construction area by 46%; and would substantively reduce the cumulative impacts of the project.

## 7.2 Avoidance and minimisation of impacts through design refinements

Commitments made by EnergyCo presented in the EIS ACHAR for the potential avoidance of sites of high and moderate significance within the construction area, especially within the energy hubs, construction compounds and workforce accommodation camps remain in place. In addition, EnergyCo proposes a number of avoidance measures for newly identified sites including Argyll No. 3 (#36-3-0111), SNI-GG16-17, SNI-IF104, and SNI-RS06. This includes a heritage protection zone be established at the construction activities at break and winch sites near the Talbragar River to avoid Argyll No.3 (#36-3-0111), which forms a regionally significant grinding groove site. This is discussed further in Chapter 8.

Aside from the above, no further avoidance and/or minimisation of impacts through design refinements have been considered since the completion of the EIS ACHAR.

## 7.3 Project impacts

The project impacts detailed in the EIS within the original construction area remain unchanged from those described in the ACHAR, with this assessment assumes complete (100%) impact within the amended construction area. In addition, as outlined in Section 2.2, a number of design amendments and refinements have been completed after the public exhibition of the EIS. This includes changes to the 500 kV and 330 kV transmission line alignments; changes of, and additions to, brake and winch sites; and refinements and additions to proposed access tracks, roads and intersections. The specific construction methods and final design remain in development, although general impacts including extensive ground earthworks, blasting and vegetation clearance are described in the EIS ACHAR (EMM 2023).

Overall, these impacts are considered to result in the complete removal of vegetation within the amended construction area and removal or truncation of the upper soil profile (>1 m). All such activities have the potential to impact the cultural assemblage outlined in Chapter 5.

For the purposes of subsequent sections, the following over-arching principles for consideration of potential impacts and their management:

- EnergyCo is seeking 100% impacts to the construction area to facilitate and provide maximum flexibility in the detailed design of the electrical infrastructure and ancillary activities for the amended project.
- The EIS ACHAR and this addendum report include management measures and commitments to avoid localised impacts to Aboriginal sites and places of high and moderate value (notably rockshelters and grinding grooves), and to minimise impacts to a range of other identified sites and cultural materials.

This chapter therefore indicates the complete loss of the cultural assemblage outlined in Chapter 5 for the purposes of assessment, but a substantive portion of these places would be avoided through post-approval management and mitigation requirements.

## 7.4 Aboriginal heritage impacts

Generally, two types of potential impact are considered in relation to cultural materials, direct and indirect. Direct impacts relate to the project removing, truncating and/or disturbing the ground surface. This would include the removal of vegetation, removal or modification of geological outcropping and the removal or disturbance of the upper soil profile, within which cultural material are normally encountered. Indirect impacts are the result of both construction and operational activities that may result in environmental changes that would affect cultural material within, or near the project. General examples of indirect impact may include the changing view-lines to a site where visibility to/from it is part of its values, or an increase in dust being blown into a rock shelter and negatively affecting art motifs should they be present.

As outlined in Section 7.3, complete impact to the construction area is assumed for the purposes of assessment. As such, all 50 Aboriginal sites and the continuous distribution of surface and shallowly buried stone artefacts (documented as SNI-BS1) would be potentially subject to direct impact, resulting in their complete loss (Table 7.1). This includes 5 culturally modified trees (all tentatively classified), 9 rockshelters, 14 grinding groove sites, 21 surface and sub-surface stone artefact sites of moderate to high-density, as well as a low-density stone artefact background scatter which is present across the amended construction area. These values are an increase in potential impacts from the EIS ACHAR, by four additional identified sites and/or places.

The project requires pruning or removal of 'hazard trees' that may intersect with the amended construction areas, a buffer of +10 m, although no identified culturally modified trees are within this zone.

All ten areas of past foci identified through the test excavations, totalling ~15 ha across the construction area, would be adversely affected during construction. In addition, there is some ~224 hectares of the amended construction area within the remaining 150 m zone of archaeological sensitivity that have not yet been subject to test excavations due to access restrictions at the time of preparing the addendum report. (Some 146 ha of this relates to Wilpinjong Creek, which runs parallel with the construction area for several kilometres). Areas around Deadmans Creek are now outside of the construction area and would no longer be affected by the project. Potential impacts to the background scatter remain largely unchanged as directly and wholly impacted, and it is expected that this background scatter would be encountered across much of the ~4,040 ha amended construction area.

Mitigation measures have been updated and revised in from the EIS ACHAR and are presented in Chapter 8 to explore avoidance and retention of sites where feasible during the construction. It is considered that a number of the sites would be avoided through this process, including SNI-GG01-09 inclusive, SNI-GG15, SNI-AS65, #36-3-3794, #36-3-0449, #36-3-0570, #36-3-3790, SNI-RS01-04 inclusive, and SNI-AS101 (#36-3-1140/#36-3-1141) (Table 7.1; Figure 7.1). In addition, newly identified sites of high to moderate significance, namely Argyll No. 3 (#36-3-0111), SNI-GG16, SNI-GG17, SNI-RS06, are also proposed for impact avoidance through mitigation and management measures outlined in Chapter 8 (Table 7.1; Figure 7.1). Where achieved, this would result in a reduction of the potential impacts of the project by some 46% of the cultural assemblage, including 2 sites of high significance and 21 of moderate significance. This is an increase from the ACHAR, which predicted only 9 sites as being avoidable, to 23 sites as outlined in Table 7.1. Currently, 5 culturally modified trees, 9 high density artefact scatters, 11 moderate density artefact scatters are unlikely to be avoided, as well as the background scatter – a total of 27 (or 54%), being about half of the identified sites within the amended construction area.

In relation to indirect impacts, three sites identified during the cultural mapping (SNI-CS4, SNI-CS5, SNI-CS6) and two travelling lines (#1 and #5) were identified in the EIS ACHAR as being subject to potential visual impacts from the project, and this remains unchanged from the ACHAR. Similarly, SNI-GG02-GG09 and SNI-AS65, although potentially avoided by the final project design, may have their aesthetic value impacted by the proposed development though visual impacts, simply due to proximity. Mitigation measures addressing potential visual impacts to all sites following construction, and the consideration of potential indirect impacts to sites such as rockshelters and/or grinding grooves as a result of blasting, remain as presented in the EIS ACHAR and are reproduced in Chapter 8.

## 7.5 Intergenerational loss/cumulative impacts

The EIS ACHAR provides a detailed review of the potential cumulative impacts of the project:

...the 46 sites potentially impacted (complete and partial) represent a notable portion of the documented cultural assemblage. Eleven grinding groove sites reflect ~16% of this documented site type based on the data in [the ACHAR], ~5% of rockshelters, ~6% of the cultural modified trees, and ~14% of the high and moderate density artefacts scatters. Further, SNI-RS03 and SNI-RS04, represent some of the few rockshelters found outside of the Wilpinjong, Ulan and Moolarben locale. As such, it must be concluded that the project would have some cumulative impact to the cultural assemblage of the region. However, EnergyCo is exploring the avoidance and/or retention of the rockshelters (n=8), grinding grooves (n=11) and several high density artefact scatters (n=2), and this forms mitigation measures ... Where successful, this would substantively reduce the cumulative impact of the project, especially in relation to the grinding grooves sites, which are currently the most significantly affected based on the values above.

The cumulative impact section of the EIS ACHAR undertook further discussion on the consideration of cultural materials *ex situ* and their continued value in use, education and interpretation; and other positive benefits, including extensive on-Country investigation by the Aboriginal participants and an improved understanding of the past use of the region. In contrast to Heritage NSW's comments (Table 1.1), this was not to ignore or assuage the impacts of the project, but to provide a broader context of the cultural heritage management process implemented.

With the updated AHIMS data in Appendix B and the refinement of the cultural assemblage outlined in Chapter 5, the values presented in the EIS ACHAR require minor modification. Specifically the loss of 14 grinding grooves equates to ~22% of the regional assemblage, 5 culturally modified trees represent ~4%, 9 rockshelters represent ~6%, and 21 high and moderate density stone artefacts reflect ~23%. As such, the impacts to grinding groove sites and high/moderate density stone artefact scatters reflect a substantive impact to the regional cultural assemblage and would represent a cumulative impact by the project. Further, the amended project would result in the potential impact to Argyll No.3 (#36-3-0111), a highly significant grinding groove site; and previously identified as one of the most important representations of this site type in the region.

It is clear through the EIS ACHAR process and most recent work that Laheys Creek (and to a lesser extent Sandy Creek and Tallawang Creek) were extensively used by Aboriginal people in the past and provide some of the most important cultural deposits of the broader locale. The data is not currently available as to whether these deposits would reflect a regional impact, but they do represent the most substantive cultural materials encountered along the 267 km amended construction area.

Given this, the project would result in cumulative impacts to the regional cultural assemblage, including important sites and places. However, as outlined in Section 7.2 and further in Chapter 8, management and mitigation measures are proposed to maximise avoidance and limit impacts to many of these sites of high significance. This includes Argyll No.3 and the majority of rockshelters and grinding grooves documented. It is expected that discrete focus areas of high density artefact scatters can also be avoided through detailed design.

**Table 7.1 Summary of potential impact to Aboriginal objects and/or sites located within the construction area. Those values in red indicate sites that are committed to avoidance or impact minimisation in the EIS ACHAR and this addendum report. Sites added or changed since the exhibition of the EIS ACHAR are presented in bold.**

Site ID	AHIMS ID	Site type	Site status	Significance	Type of Harm	Location and/or activity of harm	Degree of harm	Consequence of harm	Notes
S1MC487	#36-3-3794	Rockshelter	Valid	Moderate	Direct	Within construction area	Complete	Complete loss of value	EnergyCo continues to refine project design to avoid or reduce impacts to this site. Updated mitigation measures are outlined in Chapter 8.
UWF SU51/L3	#36-3-0449	Rockshelter	Valid	Moderate	Direct	Within construction area	Complete	Complete loss of value	EnergyCo continues to refine project design to avoid or reduce impacts to this site. Updated mitigation measures are outlined in Chapter 8.
WCP137	#36-3-0570	Rockshelter	Valid	High	Direct	Within construction area	Complete	Complete loss of value	EnergyCo continues to refine project design to avoid or reduce impacts to this site. Updated mitigation measures are outlined in Chapter 8.
S1MC488	#36-3-3790	Rockshelter	Valid	Moderate	Direct	Within construction area	Complete	Complete loss of value	EnergyCo continues to refine project design to avoid or reduce impacts to this site. Updated mitigation measures are outlined in Chapter 8.
SNI-RS01	#36-3-4029	Rockshelter	Valid	Moderate	Direct	Within construction area	Complete	Complete loss of value	EnergyCo continues to refine project design to avoid or reduce impacts to this site. Updated mitigation measures are outlined in Chapter 8.
SNI-RS02	#36-3-4028	Rockshelter	Valid	Moderate	Direct	Within construction area	Complete	Complete loss of value	EnergyCo continues to refine project design to avoid or reduce impacts to this site. Updated mitigation measures are outlined in Chapter 8.
SNI-RS03	#36-2-0675	Rockshelter	Valid	Moderate	Direct	Within construction area	Complete	Complete loss of value	EnergyCo continues to refine project design to avoid or reduce impacts to this site. Updated mitigation measures are outlined in Chapter 8.
SNI-RS04	#36-2-0674	Rockshelter	Valid	Moderate	Direct	Within construction area	Complete	Complete loss of value	EnergyCo continues to refine project design to avoid or reduce impacts to this site. Updated mitigation measures are outlined in Chapter 8.

**Table 7.1** Summary of potential impact to Aboriginal objects and/or sites located within the construction area. Those values in red indicate sites that are committed to avoidance or impact minimisation in the EIS ACHAR and this addendum report. Sites added or changed since the exhibition of the EIS ACHAR are presented in bold.

Site ID	AHIMS ID	Site type	Site status	Significance	Type of Harm	Location and/or activity of harm	Degree of harm	Consequence of harm	Notes
SNI-RS06	-	<b>Rockshelter</b>	<b>Valid</b>	<b>Moderate</b>	<b>Direct</b>	<b>Within construction area</b>	<b>Complete</b>	<b>Complete loss of value</b>	EnergyCo continues to refine project design to avoid or reduce impacts to this site. Updated mitigation measures are outlined in Chapter 8.
Birriwa Bus Route South ST-1	# 36-3-3918	<b>Culturally modified tree</b>	<b>Tentative</b>	<b>Moderate</b>	<b>Direct</b>	<b>Within construction area</b>	<b>Complete</b>	<b>Complete loss of value</b>	-
SNI-CMT02	#36-3-4034	Culturally modified tree	Tentative	Moderate	Direct	Within construction area	Complete	Complete loss of value	-
SNI-CMT04	-	<b>Culturally modified tree</b>	<b>Tentative</b>	<b>Moderate</b>	<b>Direct</b>	<b>Within construction area</b>	<b>Complete</b>	<b>Complete loss of value</b>	-
SNI-CMT16	-	<b>Culturally modified tree</b>	<b>Tentative</b>	<b>Moderate</b>	<b>Direct</b>	<b>Within construction area</b>	<b>Complete</b>	<b>Complete loss of value</b>	-
SNI-CMT19	-	<b>Culturally modified tree</b>	<b>Tentative</b>	<b>Moderate</b>	<b>Direct</b>	<b>Within construction area</b>	<b>Complete</b>	<b>Complete loss of value</b>	-
Argyll No.3 (SNI-GG14 / SNI-AS01)	#36-3-0111	<b>Grinding groove with stone arrangement and water hole</b>	<b>Valid</b>	<b>High</b>	<b>Direct</b>	<b>Within amendment area</b>	<b>Complete</b>	<b>Complete loss of value</b>	EnergyCo continues to refine project design to avoid or reduce impacts to this site. Updated mitigation measures are outlined in Chapter 8.
SNI-GG01	#36-3-4048	Grinding groove	Valid	Moderate	Direct	Within construction area	Complete	Complete loss of value	EnergyCo continues to refine project design to avoid or reduce impacts to this site. Updated mitigation measures are outlined in Chapter 8.



**Table 7.1 Summary of potential impact to Aboriginal objects and/or sites located within the construction area. Those values in red indicate sites that are committed to avoidance or impact minimisation in the EIS ACHAR and this addendum report. Sites added or changed since the exhibition of the EIS ACHAR are presented in bold.**

Site ID	AHIMS ID	Site type	Site status	Significance	Type of Harm	Location and/or activity of harm	Degree of harm	Consequence of harm	Notes
SNI-GG02	#36-3-4031	Grinding groove	Valid	Moderate	Indirect	Within construction area	Complete	Partial loss of value	EnergyCo continues to refine project design to avoid or reduce impacts to this site. Updated mitigation measures are outlined in Chapter 8.
SNI-GG03	#36-3-3968 / #36-3-4038 (duplicate recording)	Grinding groove	Valid	Moderate	Indirect	Within construction area	Complete	Partial loss of value	EnergyCo continues to refine project design to avoid or reduce impacts to this site. Updated mitigation measures are outlined in Chapter 8.
SNI-GG04	#36-3-4044	Grinding groove	Valid	Moderate	Indirect	Within construction area	Complete	Partial loss of value	EnergyCo continues to refine project design to avoid or reduce impacts to this site. Updated mitigation measures are outlined in Chapter 8.
SNI-GG05	#36-3-4043	Grinding groove	Valid	Moderate	Indirect	Within construction area	Complete	Partial loss of value	EnergyCo continues to refine project design to avoid or reduce impacts to this site. Updated mitigation measures are outlined in Chapter 8.
SNI-GG06	#36-3-4042	Grinding groove	Valid	Moderate	Indirect	Within construction area	Complete	Partial loss of value	EnergyCo continues to refine project design to avoid or reduce impacts to this site. Updated mitigation measures are outlined in Chapter 8.
SNI-GG07	#36-3-4045	Grinding groove	Valid	Moderate	Indirect	Within construction area	Complete	Partial loss of value	EnergyCo continues to refine project design to avoid or reduce impacts to this site. Updated mitigation measures are outlined in Chapter 8.
SNI-GG08	#36-3-4046	Grinding groove	Valid	Moderate	Indirect	Within construction area	Complete	Partial loss of value	EnergyCo continues to refine project design to avoid or reduce impacts to this site. Updated mitigation measures are outlined in Chapter 8.
SNI-GG09	#36-3-4052	Grinding groove	Valid	Moderate	Indirect	Within construction area	Complete	Partial loss of value	EnergyCo continues to refine project design to avoid or reduce impacts to this site. Updated mitigation measures are outlined in Chapter 8.

**Table 7.1 Summary of potential impact to Aboriginal objects and/or sites located within the construction area. Those values in red indicate sites that are committed to avoidance or impact minimisation in the EIS ACHAR and this addendum report. Sites added or changed since the exhibition of the EIS ACHAR are presented in bold.**

Site ID	AHIMS ID	Site type	Site status	Significance	Type of Harm	Location and/or activity of harm	Degree of harm	Consequence of harm	Notes
SNI-GG15	#36-3-4047	Grinding groove	Valid	Moderate	Direct	Within construction area	Complete	Complete loss of value	EnergyCo continues to refine project design to avoid or reduce impacts to this site. Updated mitigation measures are outlined in Chapter 8.
<b>SNI-GG16</b>	-	<b>Grinding groove</b>	<b>Valid</b>	<b>Moderate</b>	<b>Direct</b>	<b>Within construction area</b>	<b>Complete</b>	<b>Complete loss of value</b>	EnergyCo continues to refine project design to avoid or reduce impacts to this site. Updated mitigation measures are outlined in Chapter 8.
<b>SNI-GG17</b>	-	<b>Grinding groove</b>	<b>Valid</b>	<b>Moderate</b>	<b>Direct</b>	<b>Within construction area</b>	<b>Complete</b>	<b>Complete loss of value</b>	EnergyCo continues to refine project design to avoid or reduce impacts to this site. Updated mitigation measures are outlined in Chapter 8.
SNI-AS65	#36-3-4027	Grinding groove, low density artefact scatter and PAD	Valid	Moderate	Indirect	Within construction area	Complete	Partial loss of value	EnergyCo continues to refine project design to avoid or reduce impacts to this site. Updated mitigation measures are outlined in Chapter 8. Site extends beyond boundary of the proposed camp.
<b>SNI-IF104</b>	-	<b>Grinding groove (isolated find)</b>	<b>Valid</b>	<b>Moderate</b>	<b>Direct</b>	<b>Within construction area</b>	<b>Complete</b>	<b>Complete loss of value</b>	
SNI-AS41	#36-2-0678	High density artefact scatter	Valid	High	Direct	Within construction area	Complete	Complete loss of value	-
SNI-AS43	#36-3-4030	High density artefact scatter	Valid	High	Direct	Within construction area	Complete	Complete loss of value	-
SNI-AS57	#36-2-0677	High density artefact scatter	Valid	High	Direct	Within construction area	Complete	Complete loss of value	-

**Table 7.1 Summary of potential impact to Aboriginal objects and/or sites located within the construction area. Those values in red indicate sites that are committed to avoidance or impact minimisation in the EIS ACHAR and this addendum report. Sites added or changed since the exhibition of the EIS ACHAR are presented in bold.**

Site ID	AHIMS ID	Site type	Site status	Significance	Type of Harm	Location and/or activity of harm	Degree of harm	Consequence of harm	Notes
SNI-AS101	<b>#36-3-1140 / 36-3-1141</b>	<b>High density artefact scatter</b>	Valid	High	Direct	<b>Within construction area</b>	<b>Complete</b>	<b>Complete loss of value</b>	EnergyCo continues to refine project design to avoid or reduce impacts to this site. Mitigation measures committing to this are provided in Chapter 8.
WCP220	#36-3-0496	Moderate density artefact scatter	Valid	Low	Direct	Within construction area	Complete	Complete loss of value	-
WCP227	#36-3-0503	Moderate density artefact scatter	Valid	Low	Direct	Within construction area	Complete	Complete loss of value	-
WC OS 17 with PAD	#36-3-0658	Moderate density artefact scatter	Valid	Moderate	Direct	Within construction area	Complete	Complete loss of value	-
WCP260	#36-3-0793	Moderate density artefact scatter	Valid	Moderate	Direct	Within construction area	Complete	Complete loss of value	-
<b>SNI-AS71</b>	-	<b>Moderate density artefact scatter</b>	Valid	<b>Moderate</b>	Direct	<b>Within construction area</b>	<b>Complete</b>	<b>Complete loss of value</b>	-
SNI-AS02	#36-2-0676	Moderate density artefact scatter	Valid	Moderate	Direct	Within construction area	Complete	Complete loss of value	-
SNI-FA02	#36-2-0680	High density artefact scatter, and deposit	Valid	High	Direct	Within construction area	Complete	Complete loss of value	-

**Table 7.1** Summary of potential impact to Aboriginal objects and/or sites located within the construction area. Those values in red indicate sites that are committed to avoidance or impact minimisation in the EIS ACHAR and this addendum report. Sites added or changed since the exhibition of the EIS ACHAR are presented in bold.

Site ID	AHIMS ID	Site type	Site status	Significance	Type of Harm	Location and/or activity of harm	Degree of harm	Consequence of harm	Notes
SNI-FA04	#36-3-4040	Moderate density artefact scatter, and deposit	Valid	Moderate	Direct	Within construction area	Complete	Complete loss of value	This site forms part of the broader Copes Creek corridor of archaeological potential
<b>SNI-FA05 / SNI-AS80</b>	<b>#36-2-0682</b>	<b>High density artefact scatter, and deposit</b>	<b>Valid</b>	<b>High</b>	<b>Direct</b>	<b>Within construction area</b>	<b>Complete</b>	<b>Complete loss of value</b>	
SNI-FA06	#36-2-0683	Moderate density artefact scatter, and deposit	Valid	Moderate	Direct	Within construction area	Complete	Complete loss of value	
SNI-FA07	#36-3-4041	High density artefact scatter, and deposit	Valid	Moderate	Direct	Within construction area	Complete	Complete loss of value	
<b>SNI-FA08</b>	-	<b>Moderate density artefact scatter, and deposit</b>	<b>Valid</b>	<b>Moderate</b>	<b>Direct</b>	<b>Within construction area</b>	<b>Complete</b>	<b>Complete loss of value</b>	
SNI-FA09	-	Moderate density artefact scatter, and deposit	Valid	Moderate	Direct	Within construction area	Complete	Complete loss of value	
<b>SNI-FA10</b>	-	<b>Moderate density artefact scatter, and deposit</b>	<b>Valid</b>	<b>Moderate</b>	<b>Direct</b>	<b>Within construction area</b>	<b>Complete</b>	<b>Complete loss of value</b>	

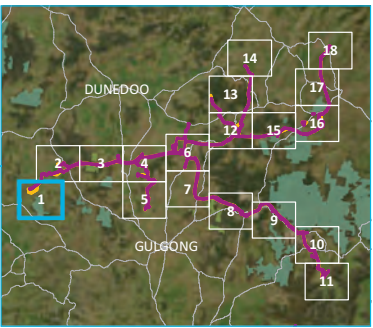
**Table 7.1 Summary of potential impact to Aboriginal objects and/or sites located within the construction area. Those values in red indicate sites that are committed to avoidance or impact minimisation in the EIS ACHAR and this addendum report. Sites added or changed since the exhibition of the EIS ACHAR are presented in bold.**

Site ID	AHIMS ID	Site type	Site status	Significance	Type of Harm	Location and/or activity of harm	Degree of harm	Consequence of harm	Notes
SNI-FA11/SNI-AS91	-	High density artefact scatter, and deposit	Valid	Moderate	Direct	Within construction area	Complete	Complete loss of value	
SNI-FA12	-	High density artefact scatter, and deposit	Valid	High	Direct	Within construction area	Complete	Complete loss of value	
SNI-BS1	See note 3	Low density artefact scatter	Valid	Low	Direct	Within construction area	Complete	Complete loss of value	

- Notes:
1. The type, degree and consequence of harm definitions are based on DECCW's Code of Practise for the Archaeological Investigation of Aboriginal objects in NSW.
  2. The type, degree and consequence of harm to Aboriginal objects and/or sites is based on the project's design at the time of preparation of this ACHA. Text in red denotes tentative site classification and/or where EnergyCo has provided commitment to avoidance and/or harm minimization.
  3. SNI-BS1 incorporates #36-3-0353, #36-3-0497, #36-3-0634, #36-3-0691, #36-3-0815, #36-3-0816, #36-3-0817, #36-3-0818, #36-3-0819, #36-3-0820, #36-3-0821, #36-3-1047, #36-3-1048, #36-3-1049, #36-3-1050, #36-3-1051, #36-3-1053, #36-3-1054, #36-3-1055, #36-3-1058, #36-3-1062, #36-3-1063, #36-3-1064, #36-3-1065, #36-3-1066, #36-3-1067, #36-3-1068, #36-3-1090, #36-3-1402, #36-3-1404, #36-3-1428, #36-3-3406, #36-3-1052, #36-3-1056, #36-3-1057, #36-3-1401, #26-3-2514, #36-3-3291, #36-3-3523, #36-2-0627, #36-3-3917, SNI-IF01-15 inclusive, SNI-IF17, SNI-IF20, SNI-IF28, SNI-IF33, SNI-IF39, SNI-IF41, SNI-IF43, SNI-IF47, SNI-IF48, SNI-IF51, SNI-IF56, SNI-IF58, SNI-IF62, SNI-IF65, #36-3-0336, #36-3-0470, #36-3-0498, #36-3-0569, #36-3-0660, #36-3-0139, #36-3-1403, #36-3-2833, #36-3-3182, #36-3-3227, #36-3-3233, #36-3-3432, #36-3-3805, #36-3-3828, #36-3-3832, #36-3-3833, #36-3-3835, #36-2-0533, #36-2-0580, #36-3-1396, SNI-AS01, SNI-AS03-07 inclusive, SNI-AS09, SNI-AS012-13 inclusive, SNI-AS15, SNI-AS17, SNI-AS29, SNI-AS31, SNI-AS37, SNI-AS40, SNI-AS51-52 inclusive, SNI-AS61, SNI-AS66, SNI-AS68-70 inclusive, SNI-AS72-73 inclusive, SNI-AS76-77 inclusive, SNI-Q01, SNI-FA01, SNI-AS79, SNI-AS83, SNI-AS87-90, SNI-AS92, SNI-AS95, SNI-AS97, SNI-AS99, #36-3-0685/SNI-FA03, #36-3-0720/SNI-AS100, #36-2-0613, #36-3-3884.

\\verm.local\rdriwel\2023\1E230829\_CWO REZ Archaeological Test Excavations\GIS\02\_Maps\ACHA012\_Impacts\_20240208\_03.mxd\1\03/2024

Source: EMM (2024); WSP (2024); EnergyCo (2024); DFSI (2020); ESRI (2024); OEH (2024)



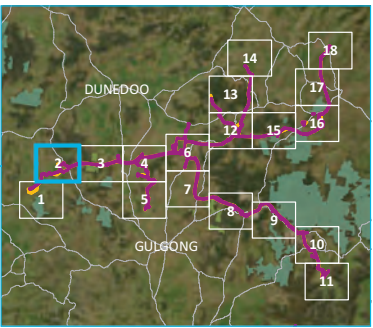
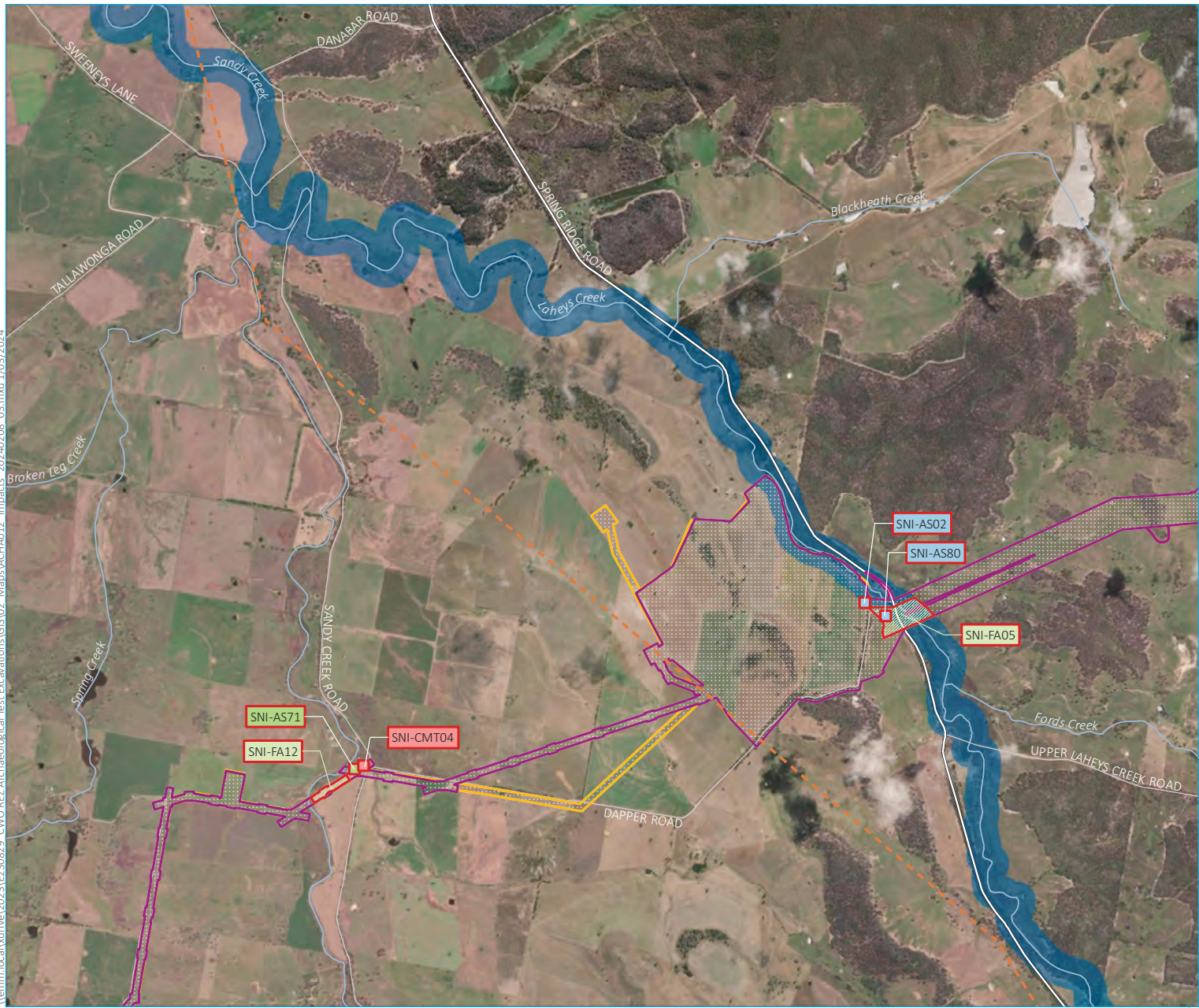
- KEY**
- Amended construction area
  - Exhibited construction area
  - SNI-BS1 (direct impact)
- Existing environment
- Major road
  - Minor road
  - Named watercourse
  - NPWS reserve
- INSET KEY**
- Major road
  - NPWS reserve
  - State forest

Potential Aboriginal heritage impacts within the construction area  
Map 1 of 18

Central West Orana Renewable Energy Zone transmission  
Aboriginal Cultural Heritage Assessment addendum  
Figure 7.1



\\erm.local\drive\2023\1230829\_CVO REZ Archaeological Test Excavations\GIS\02\_MapS\ACHA012\_Impacts\_20240208\_03.mxd 1/03/2024



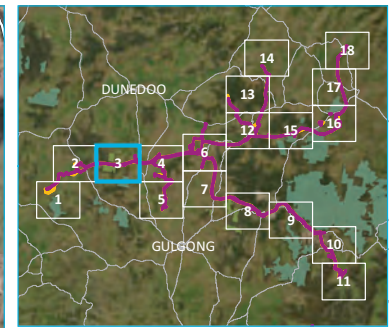
- KEY**
- Amended construction area
  - Exhibited construction area
  - SNI-BS1 (direct impact)
  - Focus area
  - High density zone
  - Direct impact
  - Complete loss of value
  - Identified Aboriginal sites
  - Artefact scatter
  - Artefact scatter with PAD
  - Culturally modified tree
  - Travelling route
  - 1
  - Existing environment
  - Major road
  - Minor road
  - Named watercourse
- INSET KEY**
- Major road
  - NPWS reserve
  - State forest

Potential Aboriginal heritage impacts  
 within the construction area  
 Map 2 of 18  
 Central West Orana Renewable  
 Energy Zone transmission  
 Aboriginal Cultural Heritage Assessment addendum  
 Figure 7.1

Source: EMM (2024); WSP (2024); EnergyCo (2024); DFSI (2020); ESRI (2024); OEH (2024)




\\verm.local\drivel\2023\1E230829\_CWO REZ Archaeological Test Excavations\GIS\02\_Map\ACHA012\_Impacts\_20240208\_03.mxd 1/03/2024



- KEY**
- Amended construction area
  - Exhibited construction area
  - SNI-BS1 (direct impact)
- Direct impact
- Complete loss of value
- Identified Aboriginal sites
- Rockshelter
- Existing environment
- Major road
  - Minor road
  - Named watercourse
  - NPWS reserve
  - State forest
- INSET KEY**
- Major road
  - NPWS reserve
  - State forest

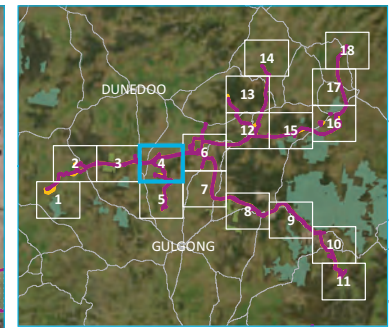
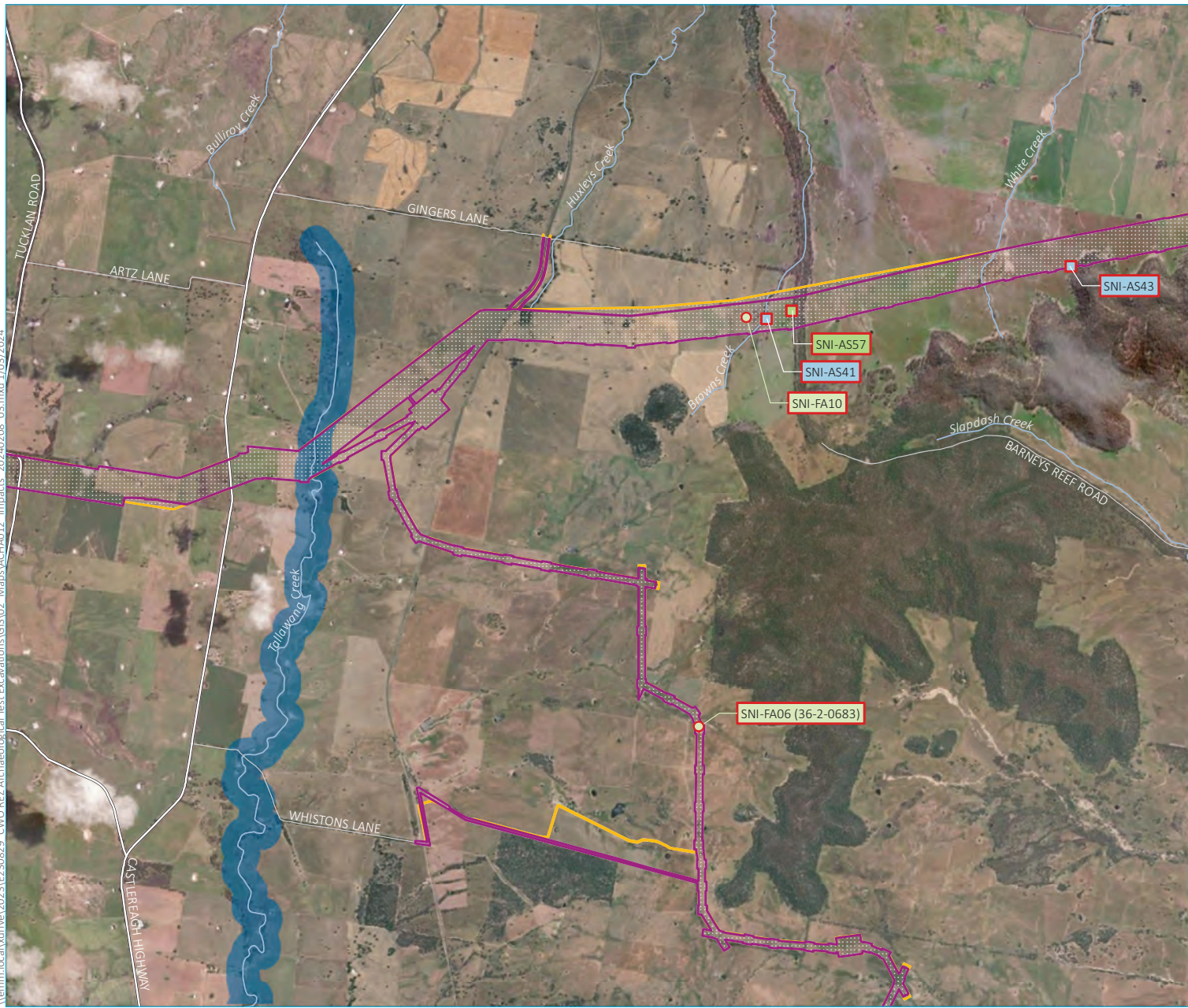
Potential Aboriginal heritage impacts within the construction area  
 Map 3 of 18  
 Central West Orana Renewable Energy Zone transmission  
 Aboriginal Cultural Heritage Assessment addendum  
 Figure 7.1

Source: EMM (2024); WSP (2024); EnergyCo (2024); DFSI (2020); ESRI (2024); OEH (2024)






\\verm.local\drive1\2023\EP230829\_CVO REZ Archaeological Test Excavations\GIS\02\_Maps\ACIA012\_Impacts\_20240208\_03.mxd 1/03/2024



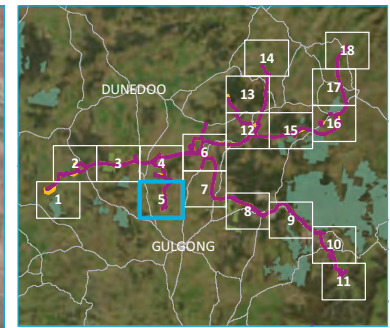
- KEY**
- Amended construction area
  - Exhibited construction area
  - SNI-BS1 (direct impact)
  - Focus area
  - High density zone
- Direct impact**
- Complete loss of value
- Identified Aboriginal sites**
- Artefact scatter
  - Artefact scatter with PAD
- Existing environment**
- Major road
  - Minor road
  - Named watercourse
- INSET KEY**
- Major road
  - NPWS reserve
  - State forest

Potential Aboriginal heritage impacts within the construction area  
 Map 4 of 18  
 Central West Orana Renewable Energy Zone transmission  
 Aboriginal Cultural Heritage Assessment addendum  
 Figure 7.1

Source: EMM (2024); WSP (2024); EnergyCo (2024); DFSI (2020); ESRI (2024); OEH (2024)




\\erm\local\drivel\2023\EP30859\_CWO\_REZ\_Archaeological\_Test\_Excavations\GIS\02\_Maps\ACHA012\_Impacts\_20140208\_03.mxd\1\_03/2024



- KEY**
- Amended construction area
  - Exhibited construction area
  - SNI-BS1 (direct impact)
  - Focus area
  - Direct impact
  - Complete loss of value
  - Travelling route
  - 1
  - Existing environment
  - Major road
  - Minor road
  - Named watercourse
- INSET KEY**
- Major road
  - NPWS reserve
  - State forest

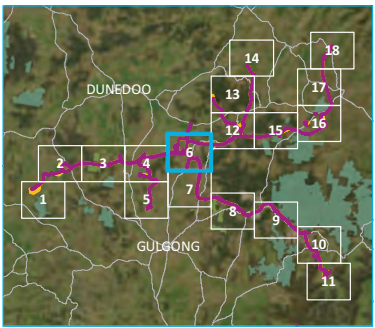
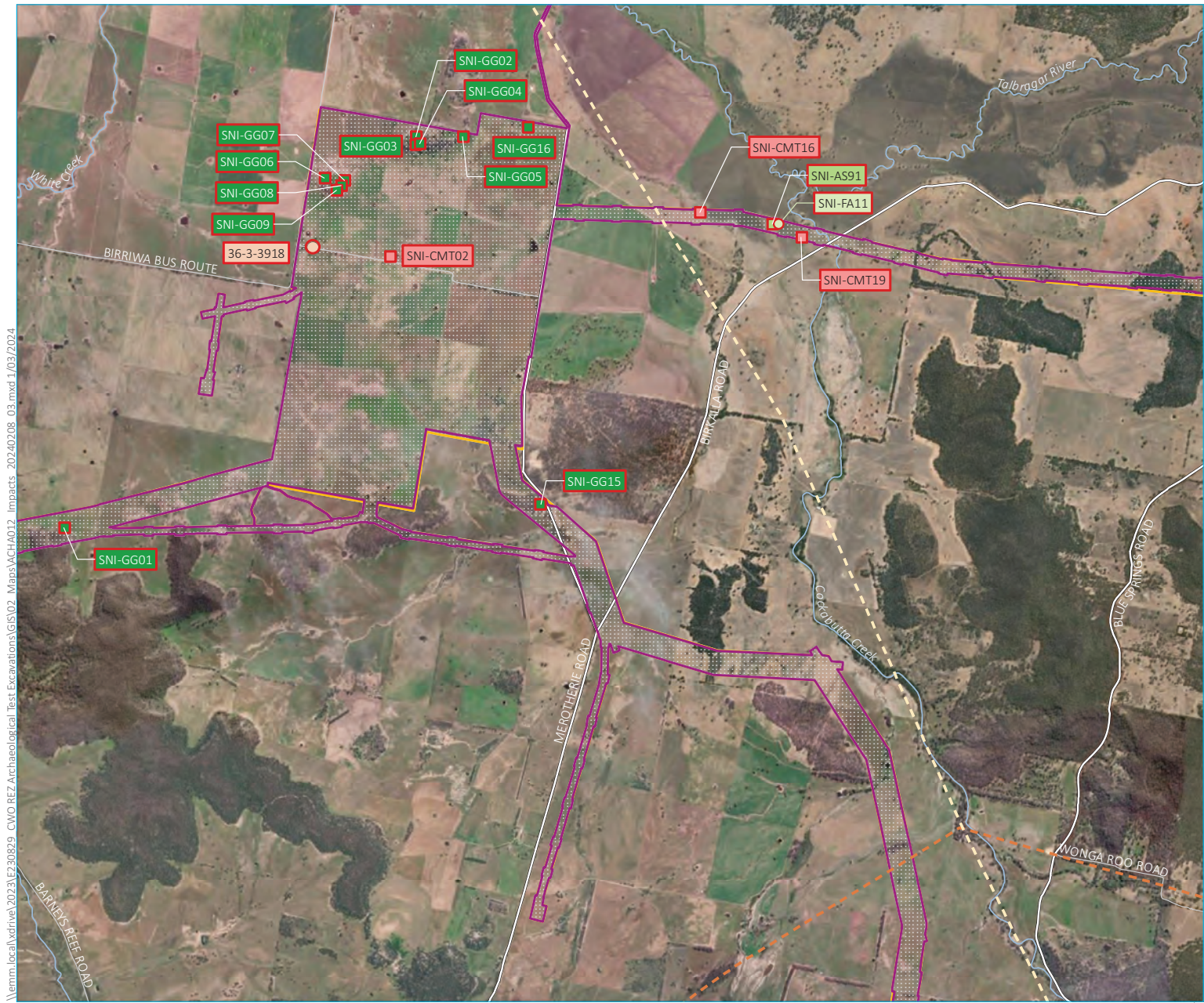
Potential Aboriginal heritage impacts within the construction area  
 Map 5 of 18  
 Central West Orana Renewable Energy Zone transmission  
 Aboriginal Cultural Heritage Assessment addendum  
 Figure 7.1

Source: EMM (2024); WSP (2024); EnergyCo (2024); DFSI (2020); ESRI (2024); OEH (2024)



\\erm\local\vdri\2023\12\230829\_CWO\_REZ\_Archaeological\_Test\_Excavations\GIS\02\_Map\AACHA012\_Impacts\_20240208\_03.mxd\1/03/2024

Source: EMM (2024); WSP (2024); EnergyCo (2024); DFSI (2020); ESRI (2024); OEH (2024)



- KEY**
- Amended construction area
  - Exhibited construction area
  - SNI-BS1 (direct impact)
  - Focus area
- Direct impact**
- Complete loss of value AHIMS (by site type)
  - Culturally modified tree
  - Identified Aboriginal sites
  - Artefact scatter with PAD
  - Culturally modified tree
  - Grinding groove
- Travelling route**
- 1
  - 5
- Existing environment**
- Major road
  - Minor road
  - Named watercourse
- INSET KEY**
- Major road
  - NPWS reserve
  - State forest

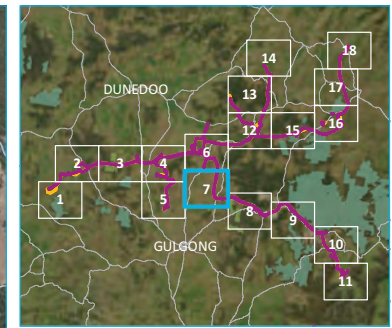
Potential Aboriginal heritage impacts within the construction area  
 Map 6 of 18  
 Central West Orana Renewable Energy Zone transmission  
 Aboriginal Cultural Heritage Assessment addendum  
 Figure 7.1



\\erm.local\drive\2023\EP30859\_CVO REZ Archaeological Test Excavations\GIS\02\_Maps\ACHA012\_Impacts\_20240208\_03.mxd\03/2024



Source: EMM (2024); WSP (2024); EnergyCo (2024); DFSI (2020); ESRI (2024); OEH (2024)



- KEY**
- Amended construction area
  - Exhibited construction area
  - SNI-BS1 (direct impact)
  - Focus area
  - High density zone
  - Direct impact
  - Complete loss of value
  - Travelling route
  - 1
  - 5
  - Existing environment
  - Major road
  - Minor road
  - Named watercourse
  - State forest
- INSET KEY**
- Major road
  - NPWS reserve
  - State forest

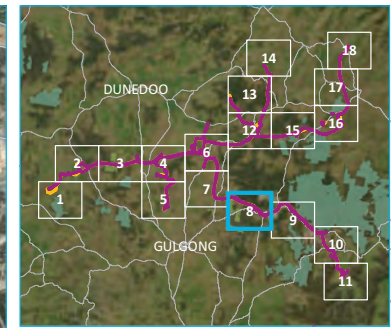
Potential Aboriginal heritage impacts within the construction area  
 Map 7 of 18  
 Central West Orana Renewable Energy Zone transmission  
 Aboriginal Cultural Heritage Assessment addendum  
 Figure 7.1



\\erm\local\vdriwel\2023\EP230829\_CWO REZ Archaeological Test Excavations\GIS\02\_Map\ACHA012\_Impacts\_20240208\_03.mxd\1\03/2024



Source: EMM (2024); WSP (2024); EnergyCo (2024); DFSI (2020); ESRI (2024); OEH (2024)



- KEY**
- Amended construction area
  - Exhibited construction area
  - SNI-BS1 (direct impact)
  - Focus area
  - High density zone
  - Direct impact
  - Complete loss of value
  - Identified Aboriginal sites
  - Rockshelter with PAD
  - Travelling route
  - 5
  - Existing environment
  - Major road
  - Minor road
  - Named watercourse
  - State forest
- INSET KEY**
- Major road
  - NPWS reserve
  - State forest

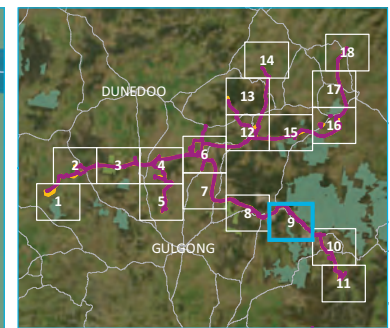
Potential Aboriginal heritage impacts within the construction area  
 Map 8 of 18  
 Central West Orana Renewable Energy Zone transmission  
 Aboriginal Cultural Heritage Assessment addendum  
 Figure 7.1



\\erm.local\drive\2023\EP230829\_CWO REZ Archaeological Test Excavations\GIS\02\_Maps\ACHA012\_Impacts\_20240208\_03.mxd\1\_03/2024



Source: EMM (2024); WSP (2024); EnergyCo (2024); DFSI (2020); ESRI (2024); OEH (2024)



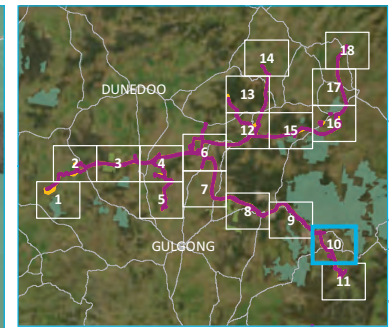
- KEY**
- Amended construction area
  - Exhibited construction area
  - SNI-BS1 (direct impact)
  - High density zone
- Direct impact**
- Complete loss of value
- AHIMS (by site type)**
- High density artefact scatter (>50)
  - Isolated find
  - Medium density artefact scatter (20-50) with PAD
  - Rockshelter
  - Rockshelter with isolated find and PAD
- Identified Aboriginal sites**
- Isolated find
  - Rockshelter with PAD
- Travelling route**
- 5
- Existing environment**
- Major road
  - Minor road
  - Named watercourse
  - NPWS reserve
- INSET KEY**
- Major road
  - NPWS reserve
  - State forest

Potential Aboriginal heritage impacts within the construction area  
Map 9 of 18

Central West Orana Renewable Energy Zone transmission  
Aboriginal Cultural Heritage Assessment addendum  
Figure 7.1



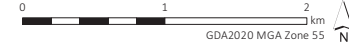
\\erm\local\vdri\2023\EP30829\_CWO\_REZ\_Archaeological\_Test\_Excavations\GIS\02\_Maps\ACHA012\_Impacts\_20240208\_03.mxd/03/2024



- KEY**
- Amended construction area
  - Exhibited construction area
  - SNI-BS1 (direct impact)
  - High density zone
- Direct impact**
- Complete loss of value
- AHIMS (by site type)**
- High density artefact scatter (>50)
  - Medium density artefact scatter (20-50)
  - Rockshelter with low density artefact scatter (<20) and PAD
  - Rockshelter with PAD
- Existing environment**
- Major road
  - Minor road
  - Named watercourse
  - NPWS reserve
- INSET KEY**
- Major road
  - NPWS reserve
  - State forest

Potential Aboriginal heritage impacts within the construction area  
 Map 10 of 18  
 Central West Orana Renewable Energy Zone transmission  
 Aboriginal Cultural Heritage Assessment addendum  
 Figure 7.1

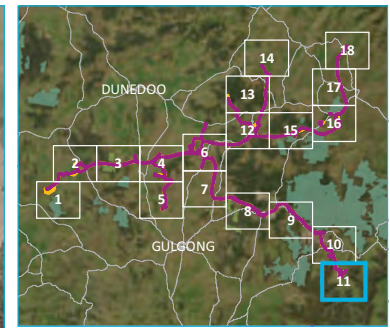
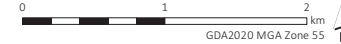
Source: EMM (2024); WSP (2024); EnergyCo (2024); DFSI (2020); ESRI (2024); OEH (2024)



\\erm.local\drive\2023\EP30859\_CWO\_REZ\_Archaeological\_Test\_Excavations\GIS\02\_Map\ACHA012\_Impacts\_20240208\_03.mxd 1/03/2024



Source: EMM (2024); WSP (2024); EnergyCo (2024); DFSI (2020); ESRI (2024); OEH (2024)



- KEY**
- Amended construction area
  - Exhibited construction area
  - SNI-BS1 (direct impact)
- Existing environment
- Minor road
  - Named watercourse
- INSET KEY**
- Major road
  - NPWS reserve
  - State forest

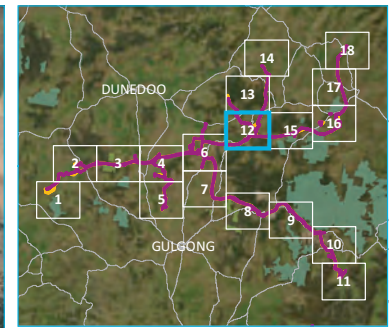
Potential Aboriginal heritage impacts  
within the construction area  
Map 11 of 18

Central West Orana Renewable  
Energy Zone transmission  
Aboriginal Cultural Heritage Assessment addendum  
Figure 7.1






\\erm\local\wdrivel\2023\EP230829\_CWO REZ Archaeological Test Excavations\GIS\02\_Maps\ACHA012\_Impacts\_20240208\_03.mxd 1/03/2024



- KEY**
- Amended construction area
  - Exhibited construction area
  - SNI-BS1 (direct impact)
- Direct impact**
- Complete loss of value AHIMS (by site type)
  - Grinding groove with stone arrangement and water hole
- Existing environment**
- Major road
  - Minor road
  - Named watercourse
- INSET KEY**
- Major road
  - NPWS reserve
  - State forest

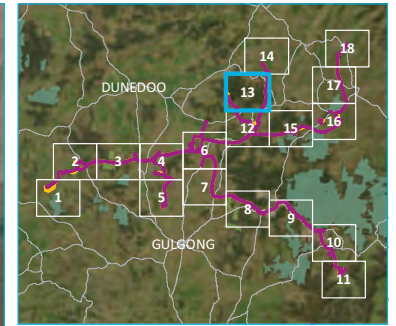
Potential Aboriginal heritage impacts within the construction area  
 Map 12 of 18  
 Central West Orana Renewable Energy Zone transmission  
 Aboriginal Cultural Heritage Assessment addendum  
 Figure 7.1

Source: EMM (2024); WSP (2024); EnergyCo (2024); DFSI (2020); ESRI (2024); OEH (2024)




\\erm.local\drive\2023\EP30829\_CWO\_REZ\_Archaeological\_Test\_Excavations\GIS\02\_Maps\ACHA012\_Impacts\_20240208\_03.mxd\03/2024

Source: EMM (2024); WSP (2024); EnergyCo (2024); DFSI (2020); ESRI (2024); OEH (2024)



- KEY**
- Amended construction area
  - Exhibited construction area
  - SNI-BS1 (direct impact)
- Existing environment**
- Major road
  - Minor road
  - Named watercourse
- INSET KEY**
- Major road
  - NPWS reserve
  - State forest

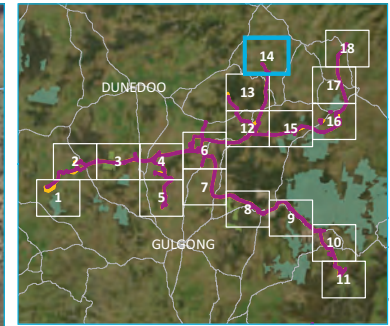
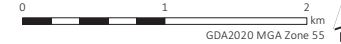
Potential Aboriginal heritage impacts  
within the construction area  
Map 13 of 18  
Central West Orana Renewable  
Energy Zone transmission  
Aboriginal Cultural Heritage Assessment addendum  
Figure 7.1



\\erm.local\drive\2023\EP30859\_CWO\_REZ\_Archaeological\_Test\_Excavations\GIS\02\_Maps\ACHA012\_Impacts\_20240208\_03.mxd/03/2024



Source: EMM (2024); WSP (2024); EnergyCo (2024); DFSI (2020); ESRI (2024); OEH (2024)



- KEY**
- Amended construction area
  - Exhibited construction area
  - SNI-BS1 (direct impact)
  - Existing environment
  - Major road
  - Minor road
  - Named watercourse
- INSET KEY**
- Major road
  - NPWS reserve
  - State forest

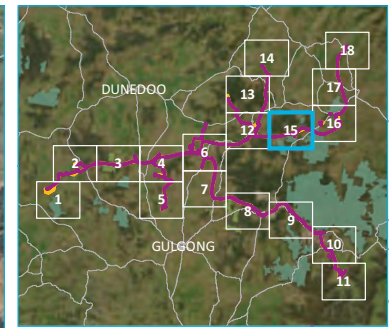
Potential Aboriginal heritage impacts  
within the construction area  
Map 14 of 18  
Central West Orana Renewable  
Energy Zone transmission  
Aboriginal Cultural Heritage Assessment addendum  
Figure 7.1



\\erm\local\drive\2023\1\230829\_CVO REZ Archaeological Test Excavations\GIS\02\_Maps\ACHA012\_Impacts\_20240208\_03.mxd\1\03/2024



Source: EMM (2024); WSP (2024); EnergyCo (2024); DFSI (2020); ESRI (2024); OEH (2024)

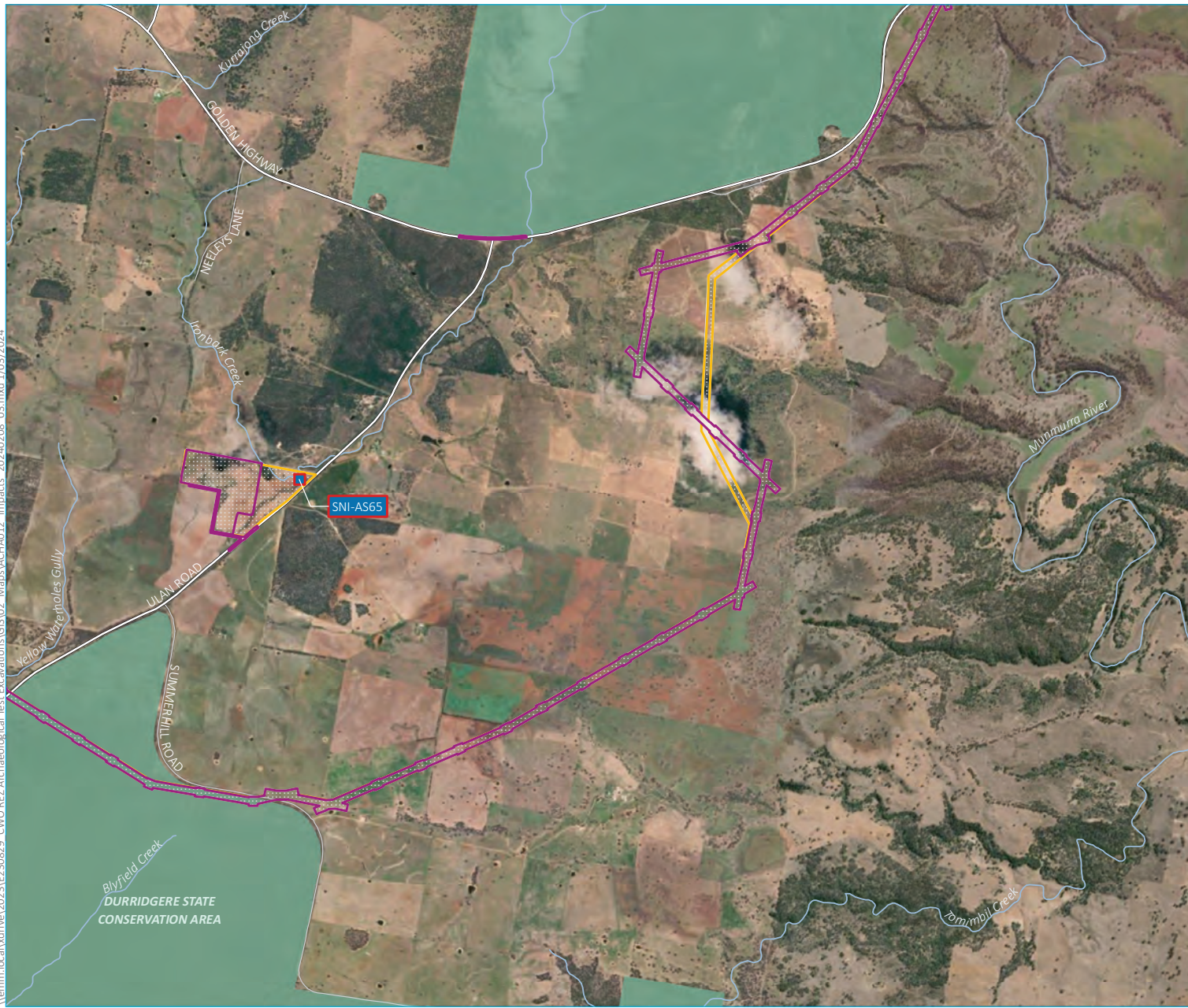


- KEY**
- Amended construction area
  - Exhibited construction area
  - SNI-BS1 (direct impact)
  - Direct impact
  - Complete loss of value
  - Identified Aboriginal sites
  - Grinding groove
  - Existing environment
  - Major road
  - Minor road
  - Named watercourse
  - NPWS reserve
- INSET KEY**
- Major road
  - NPWS reserve
  - State forest

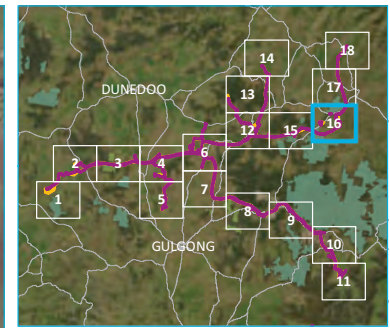
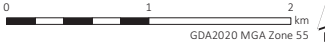
Potential Aboriginal heritage impacts within the construction area  
 Map 15 of 18  
 Central West Orana Renewable Energy Zone transmission  
 Aboriginal Cultural Heritage Assessment addendum  
 Figure 7.1



\\erm.local\drive\2023\EP230829 - CWO REZ Archaeological Test Excavations\GIS\02 - Maps\ACHA012 - Impacts - 20240208 - 03.mxd | 03/2024



Source: EMM (2024); WSP (2024); EnergyCo (2024); DFSI (2020); ESRI (2024); OEH (2024)



- KEY**
- Amended construction area
  - Exhibited construction area
  - SNI-BS1 (direct impact)
  - Direct impact**
  - Complete loss of value
  - Identified Aboriginal sites**
  - Artefact scatter, grinding groove, PAD
  - Existing environment**
  - Major road
  - Minor road
  - Named watercourse
  - NPWS reserve
  - INSET KEY**
  - Major road
  - NPWS reserve
  - State forest

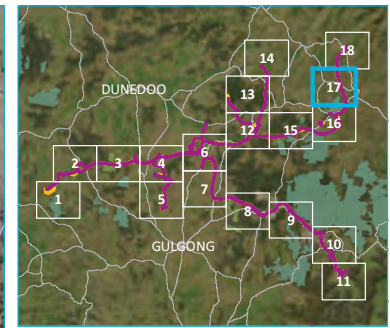
Potential Aboriginal heritage impacts within the construction area  
 Map 16 of 18  
 Central West Orana Renewable Energy Zone transmission  
 Aboriginal Cultural Heritage Assessment addendum  
 Figure 7.1



\\erm.local\drive\2023\EP230829\_CWO\_REZ\_Archaeological\_Test\_Excavations\GIS\02\_Maps\ACHA012\_Impacts\_20240208\_03.mxd\1\_03/2024



Source: EMM (2024); WSP (2024); EnergyCo (2024); DFSI (2020); ESRI (2024); OEH (2024)



- KEY**
- Amended construction area
  - Exhibited construction area
  - SNI-BS1 (direct impact)
- Existing environment
- Major road
  - Minor road
  - Named watercourse
  - NPWS reserve
- INSET KEY**
- Major road
  - NPWS reserve
  - State forest

Potential Aboriginal heritage impacts  
within the construction area  
Map 17 of 18

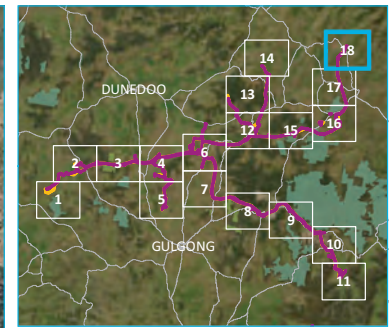
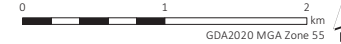
Central West Orana Renewable  
Energy Zone transmission  
Aboriginal Cultural Heritage Assessment addendum  
Figure 7.1



\\erm\local\vdriw\2023\1\230829\_CWO REZ Archaeological Test Excavations\GIS\02\_Maps\ACHA012\_Impacts\_20240208\_03.mxd\1\03/2024



Source: EMM (2024); WSP (2024); EnergyCo (2024); DFSI (2020); ESRI (2024); OEH (2024)



- KEY**
- Amended construction area
  - Exhibited construction area
  - SNI-BS1 (direct impact)
- Existing environment
- Major road
  - Minor road
  - Named watercourse
- INSET KEY**
- Major road
  - NPWS reserve
  - State forest

Potential Aboriginal heritage impacts  
within the construction area  
Map 18 of 18

Central West Orana Renewable  
Energy Zone transmission  
Aboriginal Cultural Heritage Assessment addendum  
Figure 7.1



## 8 Management and mitigation

### 8.1 Key findings

- This section provides an updated summary of the cultural assemblage of the amended construction area following additional desktop and field investigations presented in the addendum report. This addendum report concludes that 50 Aboriginal objects and/or sites are within the amended construction area (Chapter 5) – an increase of five sites and places from the EIS ACHAR.
- All of these would be directly affected by the project assuming 100% ground and vegetation disturbance within the amended construction area. However, EnergyCo has committed to the avoidance or minimisation of impacts to 23 of the high and moderate significant sites and places (~46% of the cultural assemblage). This is an increase from the EIS ACHAR, which predicted only nine sites as being avoidable.
- Updated post-approval requirements and mitigation measures are proposed for inclusion in the project approval to offset potential and cumulative impacts and guide post-approval requirements for the protection and management of Aboriginal heritage. These include the development of an Aboriginal Cultural Heritage Management Plan (ACHMP) to provide a framework for such activities, as well as direction on its content and required archaeological mitigation requirements (further explored in Appendix E); and the development of an Interpretation Strategy and Plan to provide acknowledgement and other visual/educational opportunities for the Aboriginal and broader local community.

### 8.2 Updated summary of findings and impacts

Following submission of the EIS ACHAR, and in response to Heritage NSW's comments, updated desktop information and additional field investigation was undertaken to inform the project. These included:

- the near completion of the parts of the amended construction area not surveyed previously
- further consideration of the culturally modified trees, which remained tentative during finalisation of the EIS ACHAR
- a further archaeological test excavation focussing on areas of archaeological sensitivity surrounding numerous major creek corridors bisecting the amended construction area.

In summary, additional field investigations have resulted in the refinement of the cultural assemblage identified in the EIS ACHAR. This includes the addition of newly identified Aboriginal sites, places and cultural deposits as a result of changes to the construction area and survey of previously uninspected locales; and the revision of areas of predicted buried cultural materials.

Specifically, some 257 km of additional field survey was undertaken as part of the addendum report, which identified a further 73 Aboriginal sites and places. Of these, 22 are located outside the amended construction area. These were dominated by isolated and low density stone artefacts, but includes five high density artefacts sites, three potential culturally modified trees, two grinding groove sites, and one rockshelter site. When combined with the sites identified through the fieldwork conducted for the EIS ACHAR, a total of 134 surveyed Aboriginal sites have been identified within the amended construction area. In combination with the EIS ACHAR investigations, the additional fieldwork resulted in 94% survey coverage of the amended construction area.



Some 465 test pits were excavated across ten creek crossings, equating to some 116 m<sup>2</sup> or 38.6 m<sup>3</sup>. Test pits were on average ~32 cm deep, with deepest excavation of 90 cm along Sportsmans Hollow Creek. When incorporating the previous phase of works within the ACHAR, this totals some 593 test pits, equivalent to 148.25 m<sup>2</sup>. The excavations recovered 1,068 stone artefacts, with an average density of 2.6 artefacts/0.25 m<sup>2</sup> or extrapolated average density of 20.1/m<sup>2</sup>.

Overall, the excavations found that only a small number of the creeklines contained extensive cultural material, including Laheys Creek, Sandy Creek and Tallawang Creek, all of which had been highlighted as important by Aboriginal participants. These creeks were found to contain substantive evidence of past Aboriginal activity and visitation for 150 m in either direction of the water's edge. Conversely, several of the other creeklines only revealed limited activity, often a single use site/s of small size within this zone. Where this occurred, the broader archaeological sensitivity zones have now been removed.

Importantly for design purposes, the excavations found that cultural materials were predominantly occurring between 60–80 m and 100–140 m from the creek's edge. This therefore indicates that there are zones in proximity to these waterways where less cultural materials may be expected, and more suitable for development activities to minimise impacts.

On ratification of the additional field investigations and in combination with previous findings of the EIS ACHAR, some 50 discrete identified sites and places are located within the amended construction area, along with a continuous and complex distribution of surface and shallowly buried stone artefacts (SNI-BS1) distributed across the amended construction area. This includes 5 culturally modified trees (all tentatively classified), 9 rockshelters, 14 grinding groove sites, some 21 surface and sub-surface stone artefact sites of moderate to high-density, as well as a low-density stone artefact background scatter which is present across the construction area. Notable additions from the EIS ACHAR include the addition of Argyll No.3 (#36-3-0111), an extensive and regionally significant grinding groove and stone arrangement site on the western bank of the Talbragar River.

Based on the project assuming complete impacts across the amended construction area, this would result in all of these sites and places being adversely affected. However, some 23 (or 46%) of these, including several of the highly significant sites, are proposed for avoidance or impact minimisation, as outlined in Sections 8.3 and 8.4.

### 8.3 Post-approval requirements

The post-approval requirements for the project have been outlined in Chapter 12 of the EIS ACHAR and with some minor refinement remain valid. These are presented in Section 8.4.

The recommendations below include development of an Aboriginal cultural heritage management plan (ACHMP) to provide the post-approval management framework for all future Aboriginal heritage requirements for the project. Specific components to be included in the ACHMP are outlined in the recommendation, with guiding principles for management of identified archaeological site types to be incorporated into the ACHMP presented in Appendix E. To maintain flexibility to facilitate the detailed design, a key component of the ACHMP is to maximise the conservation and retention of identified Aboriginal sites and places prior and during to construction. Each of these requirements should be developed in consultation with the Aboriginal participants in the project and Heritage NSW.

Additional field investigations were proposed in the EIS ACHAR and its mitigation measures, including both field survey and test excavations to continue to inform the assessment process. This report presents those activities that were achieved following the submission of the EIS and prior to approval. However, while continuing to inform the project, answer queries by Heritage NSW (Table 1.1) and further refine the cultural assemblage within the construction area, they remain incomplete. As such recommendations requiring these works to be completed remain within Table 8.1. They are further discussed in Section 8.3.1.

In addition to the tangible cultural materials within the construction area, a wide range of intangible and cultural values were identified which the Aboriginal participants frequently had more interest and concern about. Given this focus during the consultation process, and the potential impact to cultural sites and places, it is recommended that an interpretation strategy, interpretation plan, and their implementation to explore, develop and present Aboriginal heritage values of the site, be undertaken. As with the ACHMP, guiding principles to be integrated into these documents are presented in Appendix E.

### 8.3.1 Further investigations of areas within 150 metres of 2nd to 4th order streams

As part of this addendum report, an additional test excavation program was undertaken to further understand any buried cultural deposits within the amended construction area in the proximity of 14 creeklines identified by the EIS ACHAR. Of these, nine (encompassing ten crossings) could be investigated as part of the program, with land access and other limitations across the remaining five. The creeklines investigated as part of this addendum report include Prospect Creek, Sandy Creek, Laheys Creek, Browns Creek, Whites Creek, Sportsmans Hollow Creek (east and west crossing), Cockabutta Creek, Planters Creek, and Tallawang Creek (south crossing). Ongoing access issues prevented test excavations at Bora Creek (east and west), Copes Creek, Cumbo Creek, Tallawang Creek (north crossing), and Wilpinjong Creek. Further test excavations will need to be completed following any project approval for the remaining creeks where access restrictions meant that they were not subject to additional field investigations as part of the addendum report.

The methods for the archaeological excavations for the remaining creeks outlined in the EIS ACHAR are presented in detail in Appendix E. These continue to include the need for a high-resolution systematic grid of test pits spaced 20–25 m across targeted sections of the construction area and/or proposed project elements. Excavations would be undertaken manually in discrete test pits (1 m<sup>2</sup>), use 10 cm spits for recovery, sieve all sediment through a 5 mm mesh, recover suitable palaeo environmental and chronological sampling, and undertake appropriate recording.

For those creeklines subject to test excavations as part of the addendum report, any post-approval requirements should be constrained to focus areas and their identified curtilages in Figure 5.2. Where impacted, these sites should be subject to archaeological salvage excavations, which are outlined in Appendix E. Given the works to date, any activities should be constrained to archaeological salvage excavations focussed on existing test pits where high density and/or deep cultural materials were recovered.

## 8.4 Updated mitigation measures

Based on the findings of the EIS ACHAR and the addendum report, Table 8.1 provides a series of updated recommendations to be implemented for the project. These should be read in conjunction with the updated guiding principles in Appendix E.

**Table 8.1 Management and mitigation measures for Aboriginal cultural heritage.**

Reference	Impact	Mitigation measure	To be implemented prior to or on completion	Applicable location
AH1	Impact avoidance and minimisation	<p>The project will avoid impacts to the following identified Aboriginal objects and/or sites within the amended construction area:</p> <ul style="list-style-type: none"> <li>the proposed workforce accommodation camps and construction activities at the Merotherie Energy Hub will establish a heritage protection zone to avoid SNI-GG02 to SNI-GG09 inclusive</li> <li>the proposed workforce accommodation camps and construction activities at Neeley’s Lane will establish a heritage protection zone to avoid SNI-AS65</li> <li>the proposed construction activities at brake and winch sites near the Talbragar River will establish a heritage protection zone to avoid direct impacts to Argyll No.3 (#36-3-0111)</li> <li>a protection zone will also be implemented at the Elong Elong energy hub to protect cultural material within 150 m of Laheys Creek (excluding the unavoidable impacts associated with the crossing of Laheys Creek by the transmission corridor, which will be minimised and ground disturbance associated with upgrades and maintenance along Spring Ridge Road and Dapper Road).</li> </ul> <p>Some guiding principles for consideration of avoidance are presented in Appendix E. of the Addendum Aboriginal Cultural Heritage Assessment Report (ACHAR) (Appendix H of the Amendment Report). Any site-specific avoidance measures developed to address this commitment would be integrated into AH4.</p>	Pre-construction Construction	SNI-GG02 – GG09 inclusive, SNI-AS65, Argyll No.3 (#36-3-0111), and 150 m of Laheys Creek
AH2	Impact avoidance and minimisation	<p>The project will investigate the micro-siting of project infrastructure and construction activities in consultation with an Aboriginal heritage specialist to avoid or minimise impacts to:</p> <ul style="list-style-type: none"> <li>rockshelters (#36-3-3794, #36-3-0449, #36-3-0570, #36-3-3790, SNI-RS01 – RS04 inclusive, SNI-RS06)</li> <li>grinding groove sites (SNI-GG01, SNI-GG15, SNI-GG16-17 inclusive)</li> <li>a culturally modified tree (SNI-CMT02) following validation (AH7)</li> <li>high-density and/or significant stone artefact sites (#36-3-1140, #36-3-1141, SNI-FA02, SNI-FA05/SNI-AS80, SNI-FA12, SNI-IF104)</li> <li>within 150 m either side of Deadmans Creek, Bora Creek, Cumbo Creek, Wilpinjong Creek, Tallawang Creek (north crossing), Copes Creek and Laheys Creek.</li> </ul> <p>Some guiding principles for consideration of avoidance and/or impact minimisation are presented in Appendix E of the Addendum Aboriginal Cultural Heritage Assessment Report (Appendix H of the Amendment Report). Management and any site-specific mitigation measures developed to address this commitment would be integrated into AH4.</p>	Pre-construction Construction	#36-3-3794, #36-3-0449, #36-3-0570, #36-3-3790, SNI-RS01 – RS04 inclusive, SNI-RS06, SNI-GG01, SNI-GG15, SNI-GG16-17 inclusive, SNI-CMT02, SNI-AS101 (#36-3-1140/#36-3-1141), SNI-FA02, SNI-FA05/SNI-AS80, SNI-FA12, SNI-IF104, and areas within 150 m of Deadmans Creek, Bora Creek, Cumbo Creek, Wilpinjong Creek, Tallawang Creek (north crossing) and Copes Creek

**Table 8.1 Management and mitigation measures for Aboriginal cultural heritage.**

Reference	Impact	Mitigation measure	To be implemented prior to or on completion	Applicable location
AH3	Impact avoidance and minimisation	<p>On-Country meetings will be undertaken with participating Elders and key knowledge-holders of the project to discuss efforts to conserve and communicate appropriate important information about places of cultural value intersected by the project</p> <p>If identified, feasible and reasonable measures would be developed in consultation with the Elders and key-knowledge-holders and integrated into AH4.</p>	Pre-construction Construction	SNI-CS4–CS6 inclusive, and travelling routes #1 and #5 where they intersect the construction area.
AH4	Cultural heritage management	<p>An Aboriginal Cultural Heritage Management Plan (ACHMP) will be jointly prepared by the proponent and a suitably qualified heritage professional, with the latter providing archaeological and cultural heritage inputs and requirements, and final endorsement of the document. The ACHMP would be developed in consultation with the Registered Aboriginal Parties (RAPs) and Heritage NSW.</p> <p>The contents and guiding principles for the management of identified site types for the ACHMP are presented in Appendix E, and include:</p> <ul style="list-style-type: none"> <li>• processes, timing, communication methods and project involvement for maintaining Aboriginal community consultation and participation through the remainder of the project</li> <li>• inputs and content of a cultural heritage induction package for all construction personnel and subcontractors</li> <li>• descriptions and methods for archaeological test/salvage excavations of rockshelters, stone artefact scatters, potential archaeological deposits, and cultural deposits that will be adversely affected by the project</li> <li>• descriptions and methods for surface collection of identified isolated objects and stone artefact scatters that will be adversely affected by the project</li> <li>• descriptions and method for mitigation and/or recovery of grinding grooves and culturally modified trees that will be adversely affected by the project</li> <li>• delineating and protecting Aboriginal and cultural sites within or in close proximity to the construction area, including clear marking, appropriate screen for any gender-specific areas, surface protection, etc</li> <li>• procedures for managing the unexpected discovery of Aboriginal objects, sites and/or human remains during the project</li> <li>• procedures for the curation and long-term management of recovered cultural materials</li> </ul>	Pre-construction Construction	Amended construction area, and all identified Aboriginal objects, sites and deposits in Chapter 5 of the Addendum Aboriginal Cultural Heritage Assessment Report that will be adversely impacted by the project.

**Table 8.1 Management and mitigation measures for Aboriginal cultural heritage.**

Reference	Impact	Mitigation measure	To be implemented prior to or on completion	Applicable location
		<ul style="list-style-type: none"> <li>• methods of post-excavation analysis and reporting of the archaeological investigations, including suitable collection and processing of stone artefacts, palaeo-environmental, chronological and other soils from archaeological activities</li> <li>• a monitoring regime for implementing the above measures.</li> </ul>		
AH5	Cultural heritage management	<p>An inspection will be undertaken by a qualified arboriculturist of all tentatively identified culturally modified trees to confirm whether they have formed through anthropogenic or natural processes.</p> <p>The findings of this inspection and subsequent management of the trees confirmed as being culturally modified will be integrated into the ACHMP (AH4) as required.</p>	Pre-construction	#36-3-3918, SNI-CMT02, SNI-CMT04, SNI-CMT16, SNI-CMT19
AH6	Cultural heritage management	<p>Archival recording will be undertaken of all rockshelters, grinding grooves, and culturally modified trees that may be adversely impacted by the project.</p> <p>Archival recording will be undertaken in accordance with relevant Heritage NSW guidelines and submitted to the Heritage NSW AHIMS database.</p>	Pre-construction	#36-3-3794, #36-3-0449, #36-3-0570, #36-3-3790, SNI-RS01 – RS04 inclusive, SNI-RS-06, SNI-GG01-GG09 inclusive, SNI-GG15-17 inclusive, Argyll No.3 (#36-3-0111), SNI-AS65; and as required following AH5: #36-3-3918, SNI-CMT02, SNI-CMT04, SNI-CMT16, SNI-CMT19
AH7	Heritage interpretation	<p>An Aboriginal heritage-interpretation strategy and plan will be developed by an Aboriginal heritage specialist, in consultation with Registered Aboriginal Parties, which will identify the interpretive values of the amended construction area (and specifically Aboriginal heritage values) and provide direction for interpretive installations and devices.</p> <p>The contents and guiding principles for the management of the strategy and plan are presented in Appendix E and include the need to incorporate Registered Aboriginal Parties' views on traditional and contemporary values, local ethnographic and post-Contact information, and archaeological data developed for the project.</p>	Construction Post-construction	Amended construction area
AH8	Aboriginal engagement	Consultation will be maintained with the Registered Aboriginal Parties where cultural heritage requires management.	Pre-construction Construction	All Aboriginal objects, sites and places described in Chapter 5.
AH9	Administrative	A copy of the Aboriginal cultural heritage assessment report and Addendum ACHAR and all relevant AHIMS site recording forms and information for the project will be lodged with Heritage NSW and provided to each of the RAPs.	Pre-construction Construction	All Aboriginal objects, sites and places described in Chapter 5.

**Table 8.1 Management and mitigation measures for Aboriginal cultural heritage.**

Reference	Impact	Mitigation measure	To be implemented prior to or on completion	Applicable location
AH10	Cultural heritage management	<p>Where ground disturbance activities are unable to avoid areas within 150 m of Deadmans Creek, Bora Creek, Cumbo Creek, Wilpinjong Creek, Tallawang Creek (north crossing), Copes Creek and Laheys Creek (excluding areas already disturbed during construction of existing access tracks and access roads), archaeological excavations will be undertaken.</p> <p>Where sub-surface artefacts or cultural materials are uncovered, archaeological excavations will be followed immediately by salvage mitigation requirements in locations where ground disturbance activities would occur. These commitments would follow the methods outlined in Appendix E of the Addendum Aboriginal Cultural Heritage Assessment Report (ACHAR) (Appendix H of the Amendment Report) and described in the ACHMP (AH4).</p>	Construction	Amended construction area, where it is located within 150 m of Deadmans Creek, Bora Creek, Cumbo Creek, Wilpinjong Creek, Tallawang Creek (north crossing), Copes Creek and Laheys Creek

## References

EMM Consulting Pty Ltd (EMM) 2023 Central West Orana Renewable Energy Zone transmission project. Technical Paper 5 – Aboriginal cultural heritage assessment. Unpublished report for WSP and EnergyCo.

---

# Appendix A

## Advice on EIS – Heritage NSW

---





Natasha Homsey  
Team Leader  
Energy Assessments  
Department of Planning and Environment  
[natasha.homsey@dpie.nsw.gov.au](mailto:natasha.homsey@dpie.nsw.gov.au)

Your reference: SSI-48323210  
Our reference: DOC23/860572

Dear Natasha,

**Heritage NSW - Advice on Environmental Impact Statement (EIS) - State Significant Infrastructure (SSI-48323210) – Central-West Orana Renewable Energy Zone Transmission Project**

Thank you for your referral on 28 September 2023 seeking advice on the above State Significance Infrastructure (SSI) proposal. We understand that the proposal involves the construction of new electricity transmission infrastructure, new energy hubs and switching stations and ancillary works required to connect new renewable energy generation and storage projects within the Central-West Orana Renewable Energy Zone (REZ) to the NSW transmission network. For the purposes of assessment, it is understood that all impacts associated with the project will be confined to the area identified in the relevant documents as the construction area. Following the completion of construction, a smaller operation area will remain in place.

In preparing this advice, Heritage NSW has reviewed the following documents:

1. Relevant sections of Central-West Orana Renewable Energy Zone Transmission project, Environmental Impact Statement – published by Energy Corporation of NSW, dated September 2023
2. Central-West Orana Renewable Energy Zone Transmission project, Technical Paper 5 – Aboriginal Cultural Heritage Assessment Report – prepared by EMM Pty Ltd, dated 21 September 2023.

Following the review of the above documents, Heritage NSW recognises the significant volume of work undertaken to produce a comprehensive assessment; however, some additional information is required.

**Clarification of SEARs reference**

1. The project SEARs specify that the ACHAR should include consideration of associated transport route upgrades. Please confirm whether all transport route upgrades associated with the project area are included within the construction area assessed in the ACHAR. Should any areas not have been included in the ACHAR, please confirm if they will be subject to a separate assessment.

**Aboriginal Party Consultation**

2. It is understood that there are 39 Registered Aboriginal Parties (RAPs) for the project based on notification and registration processes conducted across three Local Government Areas (LGAs). In relation to this further information is required, as noted below:
  - a) There are some discrepancies between the information included in Chapter 4 and what is provided in Appendix A, including the number of RAPs, the dates on which correspondence was received and sent, and the dates of newspaper advertisements. Please revise the information provided in Chapter 4 to correct any discrepancies and structure the description of consultation with reference to each of the identified consultation stages. For the first stage of consultation (that is up until the completion of registrations of interest), please separate the information provided by each LGA.

- b) Please clarify whether Heritage NSW and the relevant Local Aboriginal Land Councils (LALCs) were notified of the RAPs from the third consultation process (within the Upper Hunter LGA).
  - c) Further information is required regarding the change of status of some of the RAPs from the Upper Hunter and the subsequent re-advertising approximately three months later. Please clarify the RAPs that were delisted and those that were re-registered, ensuring that they are included in Table 4.2.
3. Section 4.3.4 of the ACHAR notes extensive consultation between March 2022 and June 2023, however, there is limited consultation from the initial phase (September 2021) and June 2022, with a potential gap of greater than six months in consultation. Please provide additional context on the consultation undertaken in this period such as impact from Covid 19, noting that under our guidelines, breaks in consultation of over six months may not constitute continuous consultation.

#### **Cultural values mapping**

4. The ACHAR references the outcomes of a cultural values assessment (Appendix C) however, it has been redacted from the ACHAR. Please provide a copy of Appendix C for review.
5. Section 6.3.2 of the ACHAR specifies that none of the identified places of cultural value will be directly impacted by the project, however Map 11 of Figure 9.1 shows that the construction area extends into the area mapped as SNI-CS6. Please confirm whether direct impacts will occur to SNI-CS6 and, if so, please provide management and mitigation recommendations).

#### **Adequacy of survey**

6. The ACHAR notes that approximately 21% of the construction area was not surveyed, with these areas (as mapped in the ACHAR) to be surveyed if access becomes available. Please confirm the timeframe for the survey of the additional lands and if will be managed accordance with overreaching management principles of the ACHAR.

#### **Site identification and distribution**

7. The ACHAR is based on the grouping/ratification of individual site recordings as variable density artefact scatters and/or 'areas of past foci and activity'. Additionally, the ACHAR identifies areas within 150 metres of key watercourses as being zones of sensitivity. Please provide a table that clearly shows which individual sites (both previously and newly recorded) have been 'ratified' into new sites or focus areas and correlate this information to show the relationship between recorded sites and zones of archaeological sensitivity.

The ACHAR records a range of sites that are identified with a status of 'tentative' that will be subject to harm from the project. The status of sites (as either Aboriginal cultural sites or not) should be confirmed, as proposed in Section 12.3 of the ACHAR. Please provide clarification of the status of these sites at the RTS stage.

#### **Test excavation outcomes**

8. It is understood that the test excavation program was focused on a limited number of locations due to the uncertainties around specific impact locations and variability in final project design. Given the limited extent of test excavation and the fact that test excavations targeted landforms associated with key watercourses or other features, please explain the basis for extrapolating the results of test excavation to assess the entirety of the construction area as comprising low density artefact scatter. The response should consider the variability in landforms across the construction area and the site distribution data presented in the ACHAR.

#### **Clarification of harm to archaeological sites**

9. Please provide further information on whether blasting will be undertaken as part of the construction methodology in proximity to identified rockshelters and grinding



groove sites. Where blasting will or may occur, further consideration of the indirect impacts to these sites from blasting (such as vibration) must be provided. This is particularly relevant to the sites located in proximity to the Merotherie Energy Hub.

#### **Consideration of Ecologically Sustainable Development and Cumulative Impacts**

10. The ACHAR states that 'the current and proposed impacts of the project and associated material culture loss, can be considered to have significant benefits.' Please clarify what is meant by benefit and provide context to this statement, as Heritage NSW is not able to support this conclusion based on the information provided.

#### **Management and Mitigation Recommendations**

11. Recommendation AH2 specifies that options to avoid harm to eight rockshelters, two sets of grinding grooves, one potentially culturally modified tree, two high density stone artefact scatters and the sensitive zones within 150 m of key watercourse will be investigated. To ensure certainty in evaluating the level of harm associated with the project, Heritage NSW requests further information on whether harm to these sites will be avoided. This information should be provided at the RTS stage and should include information on how harm will be avoided or further detail on how this harm will be mitigated.
12. Recommendation AH3 specifies that on-country meetings should be conducted to assess potential view-line impacts from the project to identified areas of cultural value (being SNI-CS4-CS6 and two travel routes) and management of any such impacts. Please clarify if these meetings have been completed and provide the outcomes. Alternatively, if these meetings have not yet occurred, please provide this information at the RTS stage.

#### **Advisory comments**

13. The Aboriginal Heritage Information Management System (AHIMS) searches provided are over 12 months old. Please provide evidence of an updated AHIMS search for the construction area and confirm that there are no additional sites recorded within or immediately adjacent to the construction area.
14. Based on a review of AHIMS, sites identified during the ACHAR have not been registered on AHIMS. Please provide a table listing sites by name, AHIMS ID and site type for ease of comparison, noting that sites still subject to clarification (as referenced in point 15 above) should not be listed on AHIMS until their status as a site is confirmed.

If you have any questions regarding the above, please contact Nicola Roche, Principal Assessments Officer, on (02) 9228 6424 or at [nicola.roche@environment.nsw.gov.au](mailto:nicola.roche@environment.nsw.gov.au)

Yours sincerely

**Tim Smith OAM**

Director Assessments

Heritage NSW

Department of Planning and Environment

**As Delegate under National Parks and Wildlife Act 1974**

8 November 2023

---

# Appendix B

Aboriginal Heritage Management System (AHIMS)  
search results

---

## B.1 Updated AHIMS search results and discussion

The AHIMS database is managed by Heritage NSW and includes a location and description of Aboriginal objects and sites recorded through academic research and cultural resource management. The database identifies any Aboriginal sites or places registered within the study area and aids predictions for the study area, showing the frequency and distribution of Aboriginal site types in the broader landscape.

On 29 November 2023, AHIMS searches were undertaken that encompassed the study area and extended beyond the construction area curtilage. Due to the size of the project and limitations on searches of the AHIMS database (including limits on search extents and the quantity of results within any one search area), this ultimately resulted in the completion of 39 discrete searches being conducted totalling around 4,980,359 km<sup>2</sup> centred on the construction area (Figure B.1).

### B.1.1 AHIMS search results within the study area

A total of 3,050 Aboriginal heritage objects, sites and places were identified via the AHIMS searches (Table 8.2, Figure B.1). This has increased by 241 since the ACHAR and demonstrates the scale of work being undertaken in the REZ. The AHIMS search results also included 33 registrations for which details, including location and site type, are restricted. Generally speaking, these sites are typically burials or important ceremonial sites, but may also reflect rare or unique artefacts, such as hand axes. Heritage NSW has confirmed no intersection between these sites and the construction area.

There are a multitude of discrepancies between information provided on the AHIMS site cards and the exported AHIMS data. Due to the large number of AHIMS sites within the search area (n=3,050), only the site cards within the construction area (n=96) were checked and validated. This excludes 12 site cards currently being sought from Heritage NSW, and which are new recordings since the previous searches (two site cards which Heritage NSW confirmed were unavailable [#36-3-0685 and #36-3-3233]).

Despite the additional sites within the AHIMS database, the overall character of the cultural assemblage remains relatively unchanged, with the majority of the sites composed of stone artefact materials, which already dominated the data. Specifically, the most common site features registered in AHIMS continue to be artefactual sites (n=2,503<sup>6</sup>, 82%), followed by areas of potential archaeological deposit (PAD) (n=375<sup>2</sup>, 13%), culturally modified trees (n=137<sup>2</sup>, 5%), rockshelters (n=159<sup>2</sup>, 5%) and grinding grooves (n=67<sup>2</sup>, 2%). The rockshelter numbers are lower than perhaps expected when reviewing the local context (EMM 2023, pp. 163-165 & Appendix D.1), but the searches exclude significant portions of Wilpinjong, Ulan and Moolarben coal mines where these sites are primarily documented. The extent of the AHIMS searches in this area were smaller in extent throughout these areas, due to the limitations of AHIMS database results (i.e. 120 sites per search) and associated spatial extent of the searches.

With respect to site distribution, the registered sites in the region appear to primarily be the result of cultural heritage management assessments, with some evidence of research-based and/or community initiated investigations. In particular, the sites registered in the vicinity of mining operations near Ulan, Moolarben and Wilpinjong certainly add an element of recording bias to the registered sites in the region. This high-density clustering of sites around mining operations is more likely indicative of the level of investigation in this region, rather than any discernible archaeological patterning. There are, however, two notable patterns that can be considered to reflect the past use of the landscape:

1. rockshelter and art sites are generally found in the eastern and south-eastern portion of the study area, where steep relief and sandstone outcropping – a necessity for such sites – is prevalent

<sup>6</sup> Note, numerous sites contain multiple attributes, these values therefore may capture the same site multiple times for different features.

2. there are clear clusters of sites along moderate (2–4th order) creek-lines within the study area, most notably Laheys, Sandy and Wilpinjong Creeks, and which suggests these corridors were a focus of past use.

Of note is a site identified as the ‘Ulan Wilpinjong Creek bora ground’ (#36-3-0044), which presumably reflects an important location of past ceremonial activity. It has been validated that the construction area does not encompass this site, and the construction area remains on the opposite (eastern) side of Wilpinjong Creek. Another site, a rockshelter site (#46-3-0646), has been identified by RAPs as of high cultural value; there is also suggestion that the recorded location is erroneous and it is a few hundred metres south, though worth noting that this location is still outside the construction area.

Other Aboriginal ceremonial sites include a ‘birthing tree’ within the development footprint of the Wollar Solar Farm, The Rocks on Cope Road, and WCP 58 and 59 – none of which intersect with the construction area. In addition to these sites, six artefact scatters within the AHIMS data exhibit over 1,000 individual artefacts and may be considered to reflect the densest evidence of past occupation. These include AHIMS sites #36-2-0117, #36-2-0118, #36-2-0126 and #36-2-0130, #36-2-0142, and #36-2-0308. None of these sites are located within the construction area; however, AHIMS site #36-2-0118 is located immediately south of the Elong Elong Energy Hub, within the Laheys Creek corridor.

**Table 8.2 AHIMS search results within the study area.**

AHIMS site type	Number of sites		% of Total	
	Category total	Subcategory total	Category total	Subcategory total
Aboriginal ceremony and dreaming site	6	-	0.20	
– with culturally modified tree	-	1		0.03
Art site	8	-	0.26	
– with high density artefact site (>50)	-	1		0.03
– with PAD	-	1		0.03
Bora/Ceremonial ring	1	-	0.03	
– with culturally modified tree	-	1		0.03
Burial	2	-	0.06	
– with hearth and undefined artefact site	-	1		0.03
Culturally modified tree	132	-	4.33	
– with undefined artefact site	-	1		0.03
Grinding groove	63	-	2.07	
– with art	-	1		0.03
– with culturally modified tree	-	2		0.07
– with culturally modified tree and undefined artefact site	-	1		0.03
– with isolated artefact	-	3		0.10
– with low density artefact site (<20)	-	4		0.13
– with PAD	-	1		0.03

**Table 8.2 AHIMS search results within the study area.**

AHIMS site type	Number of sites		% of Total	
	Category total	Subcategory total	Category total	Subcategory total
– with stone arrangement and water hole/well	-	1		0.03
– with undefined artefact site	-	3		0.10
– with undefined artefact site and PAD	-	1		0.03
– with water hole/well	-	1		0.03
Hearth	20	-	0.59	
– with isolated artefact and PAD	-	3		0.10
– with undefined artefact site	-	2		0.07
High density artefact site (>50)	51	-	1.67	
– with PAD	-	1		0.03
Isolated artefact	733	-	24.03	
– with PAD	-	53		1.74
Low density artefact site (<20)	295	-	9.67	
– with PAD	-	19		0.62
Medium density artefact site (>20)	43	-	1.41	
– with PAD	-	4		0.13
Midden	1	-	0.03	
– with undefined artefact site	-	1		0.03
Ochre quarry	3	-	0.10	
– with low density artefact site (<20)	-	1		0.03
– with undefined artefact site and PAD	-	1		0.03
Potential archaeological deposit (PAD)	171	-	5.61	
Rockshelter	159	-	5.15	
– with art	-	26		0.85
– with art and grinding groove	-	1		0.03
– with art and PAD	-	5		0.16
– with art, grinding groove and PAD	-	1		0.03
– with art, isolated artefact and PAD	-	1		0.03
– with burial	-	1		0.03
– with grinding groove and PAD	-	1		0.03

**Table 8.2 AHIMS search results within the study area.**

AHIMS site type	Number of sites		% of Total	
	Category total	Subcategory total	Category total	Subcategory total
– with grinding groove and undefined artefact site	-	1		0.03
– with isolated find and PAD	-	2		0.07
– with low density artefact site (<20) and PAD	-	1		0.03
– with medium density artefact site (>20)	--	1		0.03
– with PAD	-	58		1.90
– with PAD and undefined artefact site	-	1		0.03
– with undefined artefact site	-	46		1.44
– with water hole	-	1		0.03
Stone arrangement	6	-	0.20	
Stone quarry	9	-	0.30	
– with low density artefact site (<20)	-	1		0.03
– with undefined artefact site	-	4		0.13
Undefined stone artefact site	1,301	-	42.66	
– with PAD	-	50		1.64
Water hole/well	13	-	0.39	
– with isolated artefact	-	1		0.03
Restricted	33	-	1.08	
<b>Total</b>	<b>3,050</b>	<b>-</b>	<b>-</b>	<b>-</b>

### B.1.2 AHIMS search results with the construction area

Of the 3,050 previously documented sites identified in the AHIMS searches, 96 are located within the construction area (Table 8.3, Figure B.1). This number has increased by 12 since the previous searches during the ACHAR, which is the result of both additional works occurring in the region, and changes to the previous construction area footprint. These include: CSF OS15 (#36-2-0533), SC IS9 (#36-2-0580), Tallawang PAD 4 (#36-2-0612), Tallawang PAD 5 (#36-2-0613), Tallawang PAD 8 with AS (#36-2-0616), Tallawang IF10 (#36-2-0627), Tallawang AS11 (#36-2-0629), Argyll No. 3 (#36-3-0111), S2MC251 (#36-3-1396), S1CM483 (#36-3-3884), Winora-IF2 (#36-3-3917), and Birriwa Bus Stop South ST-1 (#36-3-3918).



These 12 sites are predominantly associated with the Barneys Reef Wind Farm (SSD-24106966) and reflect stone artefactual material (#36-2-0627, #36-2-0629) and/or potential archaeological deposits (#36-2-0612, #36-2-0613, #36-2-0616, #36-2-0627), although a report remains unavailable at this time. A small number of other finds relate to previous investigations of Moolarben Coal Mine (#36-3-1396, #36-3-3884), and which the amended construction now encompasses. These are similarly various isolated stone artefacts and/or low density artefact scatters. Of note, however, is Argyll no. 3 (#36-3-0111), which is a regionally significant grinding groove site near the Talbragar River, and now located within a switching station as part of the amended project; and a culturally modified tree (#36-3-3918) in the vicinity of Birriwa.

These additional sites do not substantially alter the character of the cultural assemblage. Specifically, the data are dominated by various stone artefact sites (n=83, 86%), with lesser occurrences of culturally modified trees (n=6, 6%), potential archaeological deposits (n=5, 5%), rockshelter (n=5, 5%), grinding grooves with stone arrangements and water hole (n=1, 1%), and an art site (n=1 1%).

The following statements in the EIS ACHAR remain valid:

Of note is the identification of five rockshelters are registered as being located within the construction area, although #36-3-3018 is actually described in the site card as an isolated Aboriginal object on the edge of the active Wilpinjong coal mine and is considered erroneously labelled in the AHIMS database. The remaining four rockshelter sites, AHIMS sites #36-3-0449, #36-3-0570, #36-3-3790 and #36-3-3794, are all situated on the moderate slopes north of Wilpinjong Creek, within the Wilpinjong (#36-3-0449 and #36-3-0570) and Moolarben (#36-3-3790) coal leases. Similarly, while AHIMS site #36-3-0720 is listed as an art site, the AHIMS site card description refers to it as a moderate-high density stone artefact scatter with 'white clay' listed as an exploitable resource. This site is also in the Moolarben coal lease on a crest overlooking a sharp bend of Wilpinjong Creek. Immediately north within the same lease, AHIMS site #36-3-3794 reflecting a habitation structure, is described on the site card as a collapsed overhang with no cultural materials near the top of a hill. The remaining AHIMS sites reflect a range of various stone artefact sites primarily found along the Wilpinjong creek – where survey has been extensive – but also distributed across other parts of the construction area as a result of recent renewable energy investigations (Figure B.1).

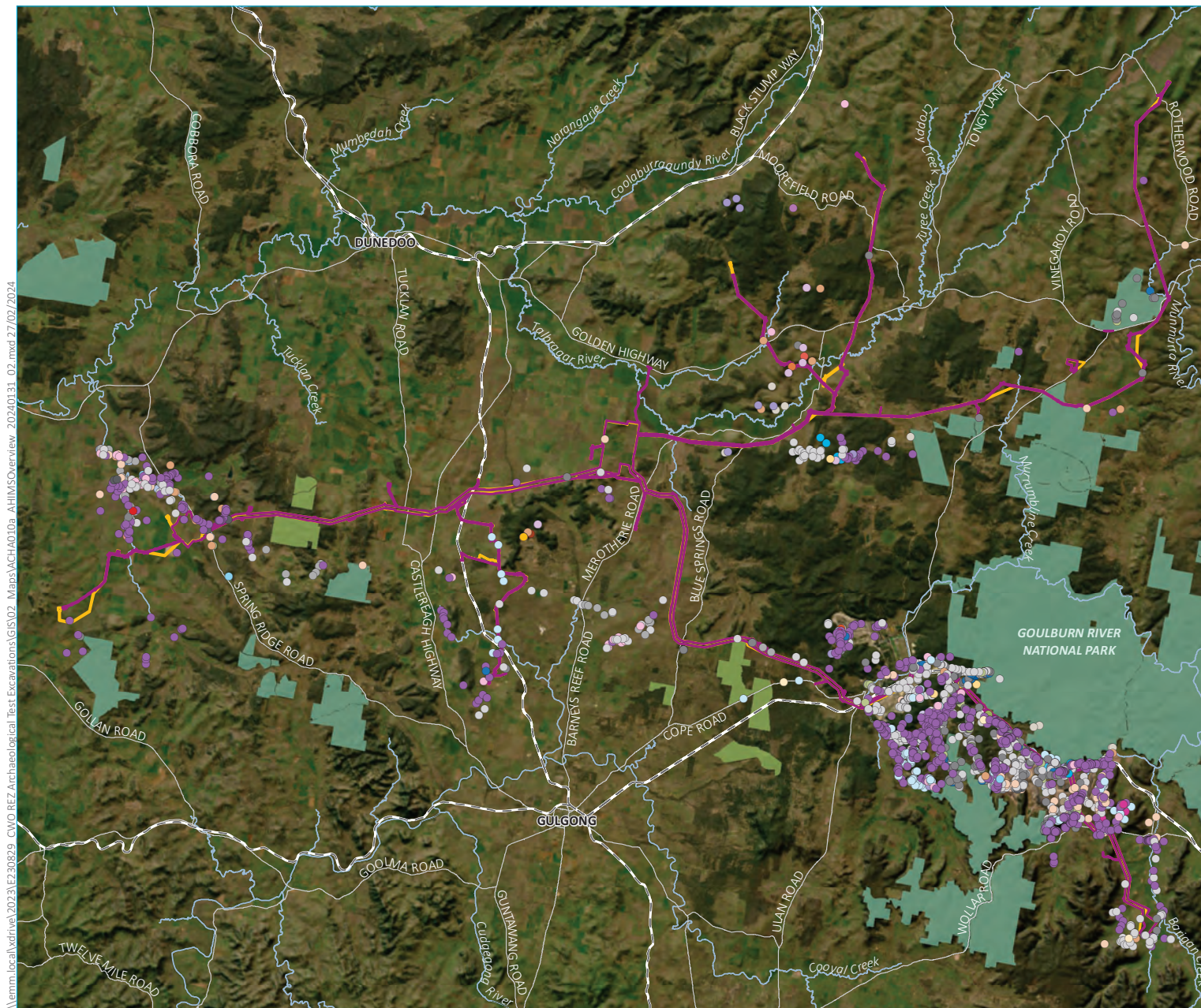
Seven of the AHIMS sites identified as occurring within the construction area have been previously destroyed based on the AHIMS database, including AHIMS sites #36-3-1046, #36-3-1479, #36-3-1480, #36-3-3123, #36-3-3124, #36-3-3125, and #36-3-3705. A further one, #36-3-0626, is within an active mining area, and considered likely destroyed.

**Table 8.3 AHIMS search results within the construction area.**

AHIMS site type	Number of sites		% of site type of total sites (Table 8.2)		% of total sites (Table 8.2)	
	Category total	Subcategory total	Category total	Subcategory total	Category total	Subcategory total
Art site	1	-	16.7		0.03	
– with high density artefact site (>50)	-	1		16.7		0.03
Culturally modified tree	6	-	4.54		0.19	
Grinding groove	1	-	1.59		0.03	
– with stone arrangement and water hole	-	1		1.59		0.03
High density artefact site (>50)	3	-				
Isolated artefact	42	-	5.73		1.38	

**Table 8.3 AHIMS search results within the construction area.**

AHIMS site type	Number of sites		% of site type of total sites (Table 8.2)		% of total sites (Table 8.2)	
	Category total	Subcategory total	Category total	Subcategory total	Category total	Subcategory total
- with PAD	-	1		0.13		0.03
Low density artefact site (<20)	26	-	8.81		0.85	
- with PAD	-	4		1.36		0.13
Medium density artefact site (>20)	3	-	6.98		0.10	
- with PAD	-	1		2.32		0.03
Potential archaeological deposit (PAD)	4	-	2.34		0.13	
Rockshelter	5	-	3.14		0.16	
- with isolated find and PAD	-	1		0.62		0.03
- with low density artefact site (<20) and PAD	-	1		0.62		0.03
- with PAD	-	1		0.62		0.03
- with undefined artefact site	-	1		0.62		0.03
Undefined artefact site	5	-	0.38		0.16	
<b>Total</b>	<b>96</b>	<b>-</b>	<b>-</b>	<b>-</b>	<b>-</b>	<b>-</b>



- KEY**
- Amended construction area
  - Exhibited construction area
  - AHIMS (by site type)
    - Aboriginal Ceremony and Dreaming
    - Art (pigment or engraved)
    - Art site with high density artefact scatter (>50)
    - Burial
    - Culturally modified tree
    - Grinding groove
    - Grinding groove with undefined artefact site
    - Grinding groove with art (pigment or engraved)
    - Grinding groove with low density artefact scatter (<20)
    - Grinding groove with PAD and undefined artefact site
    - Grinding groove with stone arrangement and water hole
    - Grinding groove with water hole
    - Hearth
    - Hearth with isolated find and PAD
    - High density artefact scatter (>50)
    - High density artefact scatter (>50) with PAD
    - Isolated find
    - Isolated find with PAD
    - Low density artefact scatter (<20)
    - Low density artefact scatter (<20) with PAD
    - Medium density artefact scatter (20-50)
    - Medium density artefact scatter (20-50) with PAD
    - Ochre quarry with undefined artefact site and PAD
    - Ochre quarry with low density artefact scatter (<20)
    - Potential archaeological deposit (PAD)
    - Rockshelter
    - Rockshelter with low density artefact scatter (<20) and PAD
    - Rockshelter with undefined artefact site
    - Rockshelter with art (pigment or engraved)
    - Rockshelter with art (pigment or engraved) and PAD
    - Rockshelter with art (pigment or engraved), isolated find and PAD
    - Rockshelter with isolated find and PAD
    - Rockshelter with medium density artefact scatter (20-50)
    - Rockshelter with PAD
    - Rockshelter with PAD and undefined artefact site
    - Rockshelter with water hole
    - Stone arrangement
    - Stone quarry with undefined artefact site
    - Stone quarry with low density artefact scatter (<20)
    - Undefined artefact site
    - Undefined artefact site with PAD
    - Water hole
  - Existing environment
    - Rail line
    - Major road
    - Named watercourse
    - NPWS reserve
    - State forest


Previously documented Aboriginal objects and sites within the AHIMS database

Central West Orana Renewable Energy Zone transmission  
 Aboriginal Cultural Heritage Assessment addendum  
 Figure B.1



V:\erm\local\vdri\2023\1\230829\_CWOT\_REZ\_Archaeological\_Test\_Excavations\GIS\02\_Map\A\A\010b\_AHIMSOverview\_20240131\_02.mxd 27/02/2024

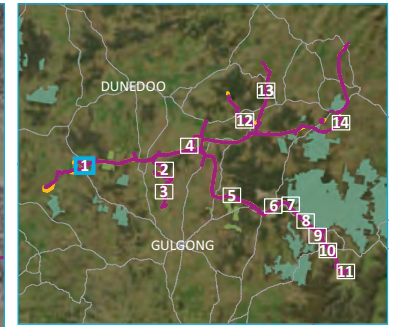
Source: EMM (2024); EnergyCo (2024); WSP (2024); DFSI (2017, 2020); ESRI (2024); GA (2011)



\\verm.local\drive\2023\EP230829\_CWO REZ Archaeological Test Excavations\GIS\02\_Maps\ACHA\01b\_AHIMS\_20240131\_02.mxd 27/02/2024




Source: EMM (2024); EnergyCo (2024); WSP (2024); DCSST (2023); ESRI (2024); OEH (2024)



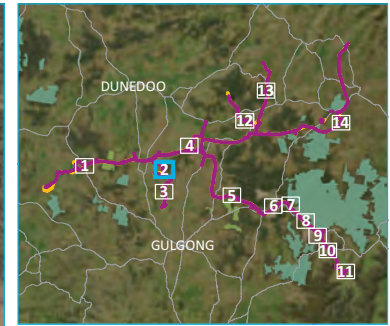
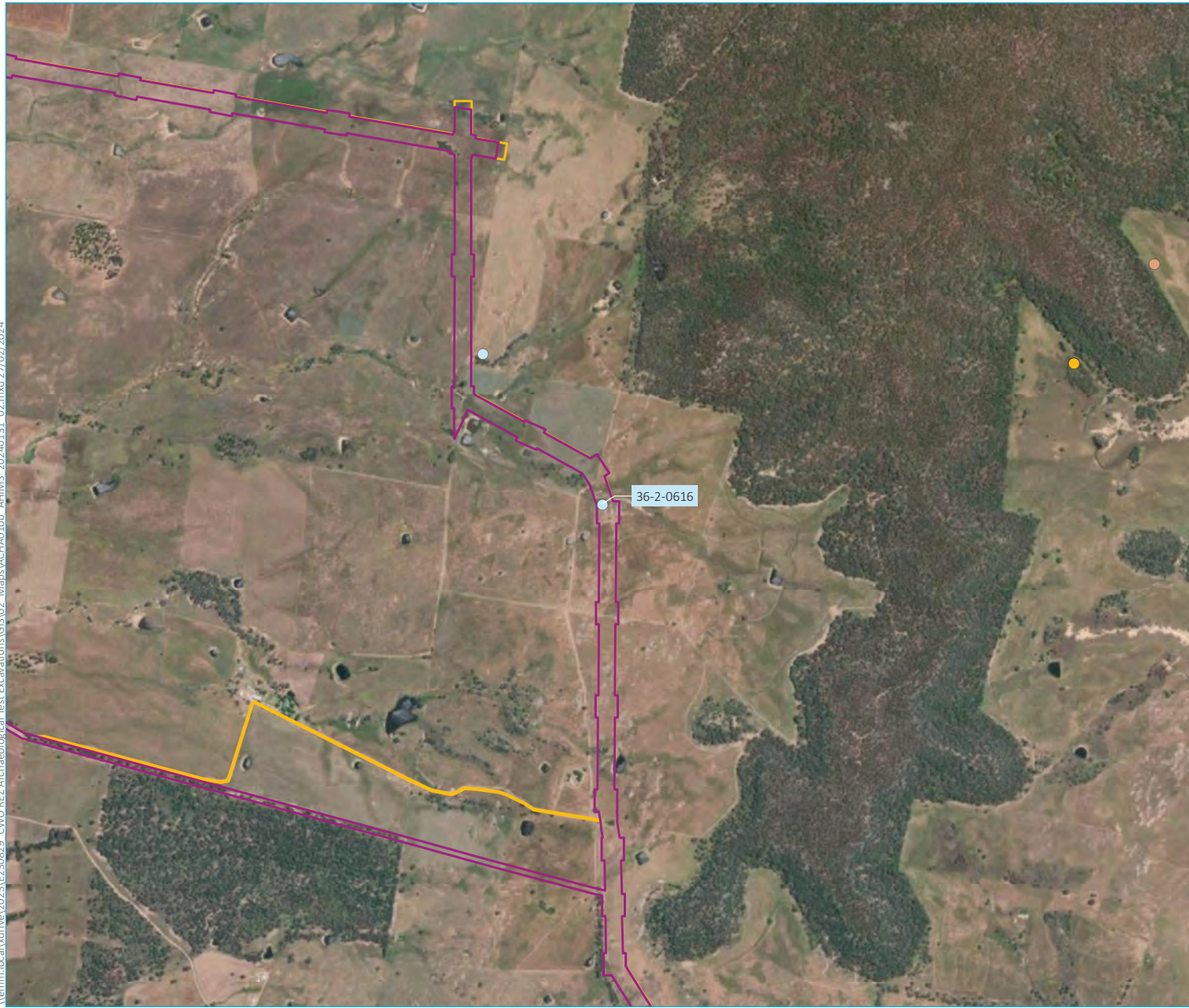
- KEY**
- Amended construction area
  - Exhibited construction area
- AHIMS (by site type)**
- Culturally modified tree
  - Grinding groove
  - High density artefact scatter (>50)
  - Isolated find
  - Low density artefact scatter (<20) with PAD
  - Medium density artefact scatter (20-50)
  - Undefined artefact site
- Existing environment**
- Major road
  - Minor road
  - Named watercourse
- INSET KEY**
- Major road
  - NPWS reserve
  - State forest

Previously documented Aboriginal objects and sites within the AHIMS database  
Map 1 of 14

Central West Orana Renewable Energy Zone transmission  
Aboriginal Cultural Heritage Assessment addendum  
Figure B.1



\\erm\local\vriv\2023\EP30829 - CWO REZ Archaeological Test Excavations\GIS\02 - Maps\ACHA010b - AHIMS 20240131\_02.mxd 27/02/2024




- KEY**
- Amended construction area
  - Exhibited construction area
- AHIMS (by site type)**
- Burial
  - Grinding groove
  - Potential archaeological deposit (PAD)
  - Rockshelter with PAD
  - Water hole
- INSET KEY**
- Major road
  - NPWS reserve
  - State forest

Previously documented Aboriginal objects and sites within the AHIMS database  
Map 2 of 14

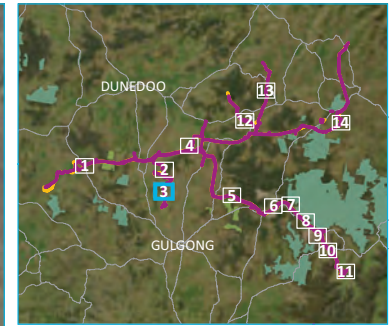
Central West Orana Renewable Energy Zone transmission  
Aboriginal Cultural Heritage Assessment addendum  
Figure B.1



Source: EMM (2024); EnergyCo (2024); WSP (2024); DCSSS (2023); ESRI (2024); OEH (2024)



\\verm.local\drive\2023\EP30829\_CWO\_REZ\_Archaeological\_Test\_Excavations\GIS\02\_Maps\ACHA\01b\_AHIMS\_2024\0131\_02.mxd 27/02/2024




- KEY**
- Amended construction area
  - Exhibited construction area
  - AHIMS (by site type)
    - Isolated find
    - Potential archaeological deposit (PAD)
    - Undefined artefact site
  - Existing environment
    - Minor road
    - Named watercourse
  - INSET KEY
    - Major road
    - NPWS reserve
    - State forest

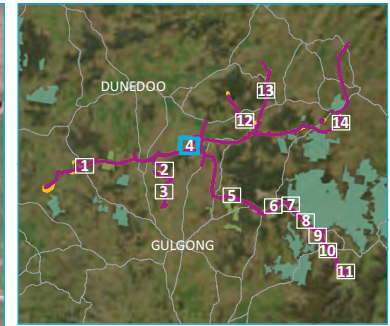
Previously documented Aboriginal objects and sites within the AHIMS database  
Map 3 of 14

Central West Orana Renewable Energy Zone transmission  
Aboriginal Cultural Heritage Assessment addendum  
Figure B.1

Source: EMM (2024); EnergyCo (2024); WSP (2024); DCSSS (2023); ESRI (2024); OEH (2024)



\\verm.local\drive\2023\EP230829\_CWO\_REZ\_Archaeological\_Test\_Excavations\GIS\02\_Maps\ACHA010b\_AHIMS\_20240131\_02.mxd 27/02/2024




- KEY**
- Amended construction area
  - Exhibited construction area
  - AHIMS (by site type)
  - Culturally modified tree
  - Isolated find
  - Low density artefact scatter (<20)
  - Existing environment
  - Minor road
  - Named watercourse
- INSET KEY**
- Major road
  - NPWS reserve
  - State forest

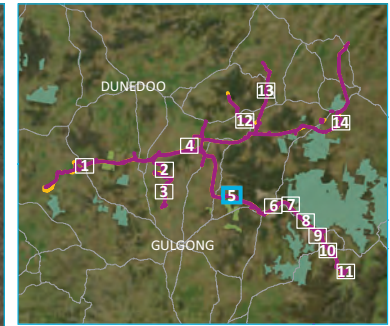
Previously documented Aboriginal objects and sites within the AHIMS database  
Map 4 of 14

Central West Orana Renewable Energy Zone transmission  
Aboriginal Cultural Heritage Assessment addendum  
Figure B.1

Source: EMM (2024); EnergyCo (2024); WSP (2024); DCSSS (2023); ESRI (2024); OEH (2024)



\\verm.local\drive\2023\1\230829\_CWO REZ Archaeological Test Excavations\GIS\02\_Map\ACHA010b\_AHIMS\_20240131\_02.mxd 27/02/2024




- KEY**
- Amended construction area
  - Exhibited construction area
- AHIMS (by site type)**
- Isolated find
  - Isolated find with PAD
  - Low density artefact scatter (<20)
  - Named watercourse
  - State forest
- INSET KEY**
- Major road
  - NPWS reserve
  - State forest

Previously documented Aboriginal objects and sites within the AHIMS database  
Map 5 of 14

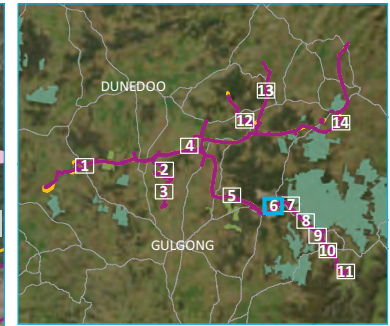
Central West Orana Renewable Energy Zone transmission  
Aboriginal Cultural Heritage Assessment addendum  
Figure B.1

Source: EMM (2024); EnergyCo (2024); WSP (2024); DCSSS (2023); ESRI (2024); OEH (2024)





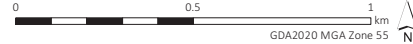
\\verm.local\vdw\el\2023\EP30859\_CWO REZ Archaeological Test Excavations\GIS\02\_Map\AACHA010b\_AHIMS\_20240131\_02.mxd 27/02/2024



- KEY**
- Amended construction area
  - Exhibited construction area
  - AHIMS (by site type)
    - Culturally modified tree
    - High density artefact scatter (>50)
    - Isolated find
    - Low density artefact scatter (<20)
    - Medium density artefact scatter (20-50)
    - Potential archaeological deposit (PAD)
    - Undefined artefact site
    - Undefined artefact site with PAD
  - Existing environment
    - Major road
    - Minor road
    - Named watercourse
  - INSET KEY
    - Major road
    - NPWS reserve
    - State forest

Previously documented Aboriginal objects and sites within the AHIMS database  
 Map 6 of 14  
 Central West Orana Renewable Energy Zone transmission  
 Aboriginal Cultural Heritage Assessment addendum  
 Figure B.1

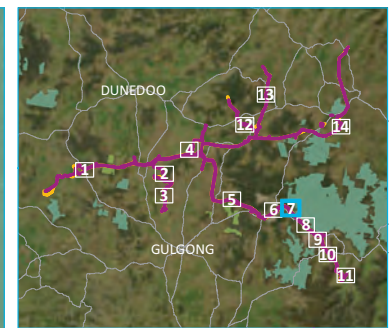

Source: EMM (2024); EnergyCo (2024); WSP (2024); DCSST (2023); ESRI (2024); OEH (2024)





\\verm.local\drive\2023\EP30829\_CWO REZ Archaeological Test Excavations\GIS\02\_Maps\ACHAO\0b\_AHIMS\_20240131\_02.mxd 27/02/2024

Source: EMM (2024); EnergyCo (2024); WSP (2024); DCSSS (2023); ESRI (2024); OEH (2024)



- KEY**
- Amended construction area
  - Exhibited construction area
  - AHIMS (by site type)
  - Art (pigment or engraved)
  - Art site with high density artefact scatter (>50)
  - Grinding groove
  - Grinding groove with PAD and undefined artefact site
  - High density artefact scatter (>50)
  - High density artefact scatter (>50) with PAD
  - Isolated find
  - Low density artefact scatter (<20)
  - Low density artefact scatter (<20) with PAD
  - Medium density artefact scatter (20-50)
  - Potential archaeological deposit (PAD)
  - Rockshelter
  - Rockshelter with isolated find and PAD
  - Undefined artefact site
  - Undefined artefact site with PAD
- Existing environment
- Major road
  - Minor road
  - Named watercourse
  - NPWS reserve
  - State forest
- INSET KEY**
- Major road
  - NPWS reserve
  - State forest

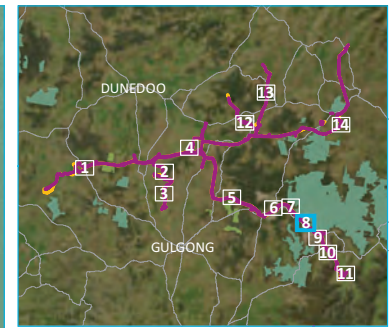
Previously documented Aboriginal objects and sites within the AHIMS database

Map 7 of 14

Central West Orana Renewable Energy Zone transmission  
 Aboriginal Cultural Heritage Assessment addendum  
 Figure B.1



\\erm\local\vrivel\2023\EP30859\_CWO\_REZ\_Archaeological\_Test\_Excavations\GIS\02\_Map\ACHA010b\_AHIMS\_20240131\_02.mxd 27/02/2024



**KEY**


- Amended construction area
- Exhibited construction area
- AHIMS (by site type)
  - Aboriginal Ceremony and Dreaming
  - Culturally modified tree
  - High density artefact scatter (>50)
  - Isolated find
  - Low density artefact scatter (<20)
  - Low density artefact scatter (<20) with PAD
  - Medium density artefact scatter (20-50)
  - Medium density artefact scatter (20-50) with PAD
  - Potential archaeological deposit (PAD)
  - Rockshelter with art (pigment or engraved)
  - Undefined artefact site
- Existing environment
  - Major road
  - Minor road
  - Named watercourse
  - NPWS reserve
- INSET KEY
  - Major road
  - NPWS reserve
  - State forest

Previously documented Aboriginal objects and sites within the AHIMS database  
Map 8 of 14

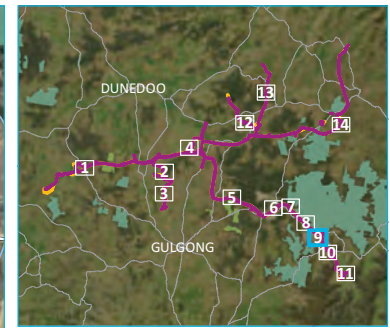
Central West Orana Renewable Energy Zone transmission  
Aboriginal Cultural Heritage Assessment addendum  
Figure B.1



Source: EMM (2024); EnergyCo (2024); WSP (2024); DCSST (2023); ESRI (2024); OEH (2024)



\\vmm.local\drive\2023\EP30829\_CWO REZ Archaeological Test Excavations\GIS\02\_Map\ACHA\0b\_AHIMS\_20240131\_02.mxd 27/02/2024



- KEY**
- Amended construction area
  - Exhibited construction area
  - AHIMS (by site type)
  - Aboriginal Ceremony and Dreaming
  - Culturally modified tree
  - Grinding groove
  - High density artefact scatter (>50)
  - Isolated find
  - Low density artefact scatter (<20)
  - Low density artefact scatter (<20) with PAD
  - Medium density artefact scatter (20-50)
  - Potential archaeological deposit (PAD)
  - Rockshelter with low density artefact scatter (<20) and PAD
  - Rockshelter with undefined artefact site
  - Rockshelter with art (pigment or engraved), isolated find and PAD
  - Rockshelter with PAD
  - Stone quarry with low density artefact scatter (<20)
  - Undefined artefact site
  - Undefined artefact site with PAD
  - Water hole
  - Existing environment
  - Major road
  - Minor road
  - Named watercourse
  - NPWS reserve
- INSET KEY**
- Major road
  - NPWS reserve
  - State forest


Previously documented Aboriginal objects and sites within the AHIMS database

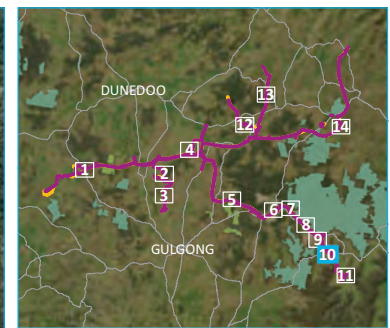
Map 9 of 14

Central West Orana Renewable Energy Zone transmission  
Aboriginal Cultural Heritage Assessment addendum  
Figure B.1



Source: EMM (2024); EnergyCo (2024); WSP (2024); DCSST (2023); ESRI (2024); OEH (2024)






- KEY**
- Amended construction area
  - Exhibited construction area
- AHIMS (by site type)**
- Culturally modified tree
  - Isolated find
  - Low density artefact scatter (<20)
  - Potential archaeological deposit (PAD)
  - Undefined artefact site
  - Undefined artefact site with PAD
  - Water hole
- Existing environment**
- Major road
  - Minor road
  - Named watercourse
- INSET KEY**
- Major road
  - NPWS reserve
  - State forest

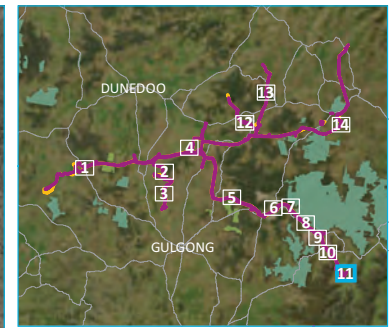
Previously documented Aboriginal objects and sites within the AHIMS database  
 Map 10 of 14  
 Central West Orana Renewable Energy Zone transmission  
 Aboriginal Cultural Heritage Assessment addendum  
 Figure B.1

\\verm.local\vrivel\2023\1\230829\_CWO REZ Archaeological Test Excavations\GIS\02\_Maps\ACHA\010b\_AHIMS\_2024\0131\_02.mxd 27/02/2024

Source: EMM (2024); EnergyCo (2024); WSP (2024); DCSSS (2023); ESRI (2024); OEH (2024)




\\verm.local\orfile\2023\EP30829\_CWO\_REZ\_Archaeological\_Test\_Excavations\GIS\02\_Maps\ACHA010b\_AHIMS\_20240131\_02.mxd 27/02/2024



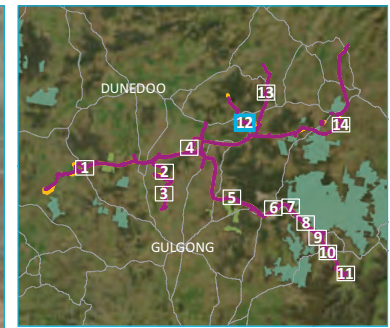
- KEY**
- Amended construction area
  - Exhibited construction area
  - AHIMS (by site type)
  - Aboriginal Ceremony and Dreaming
  - Grinding groove
  - Isolated find
  - Low density artefact scatter (<20)
  - Undefined artefact site
  - Existing environment
  - Minor road
  - Named watercourse
  - INSET KEY**
  - Major road
  - NPWS reserve
  - State forest

Previously documented Aboriginal objects and sites within the AHIMS database  
 Map 11 of 14  
 Central West Orana Renewable Energy Zone transmission  
 Aboriginal Cultural Heritage Assessment addendum  
 Figure B.1

Source: EMM (2024); EnergyCo (2024); WSP (2024); DCSSS (2023); ESRI (2024); OEH (2024)




\\erm\local\drivel\2023\EP30829\_CWO REZ Archaeological Test Excavations\GIS\02\_Map\ACHA010b\_AHIMS\_20240131\_02.mxd 27/02/2024



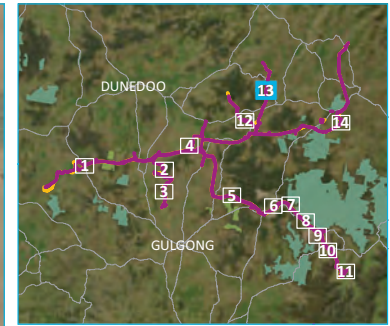
- KEY**
- Amended construction area
  - Exhibited construction area
  - AHIMS (by site type)**
  - Grinding groove
  - Grinding groove with art (pigment or engraved)
  - Grinding groove with stone arrangement and water hole
  - Low density artefact scatter (<20)
  - Rockshelter with art (pigment or engraved)
  - Stone arrangement
  - Existing environment**
  - Major road
  - Minor road
  - Named watercourse
  - INSET KEY**
  - Major road
  - NPWS reserve
  - State forest

Previously documented Aboriginal objects and sites within the AHIMS database  
 Map 12 of 14  
 Central West Orana Renewable Energy Zone transmission  
 Aboriginal Cultural Heritage Assessment addendum  
 Figure B.1

Source: EMM (2024); EnergyCo (2024); WSP (2024); DCSSS (2023); ESRI (2024); OEH (2024)




\\erm.local\drive\2023\EP30859\_CWO\_REZ\_Archaeological\_Test\_Excavations\GIS\02\_Maps\ACHA010b\_AHIMS\_20240131\_02.mxd 27/02/2024



- KEY**
- Amended construction area
  - Exhibited construction area
- AHIMS (by site type)**
- Low density artefact scatter (<20)
- Existing environment**
- Major road
  - Named watercourse
- INSET KEY**
- Major road
  - NPWS reserve
  - State forest

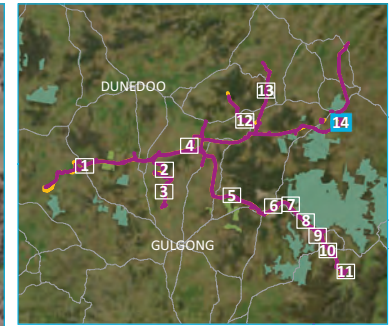
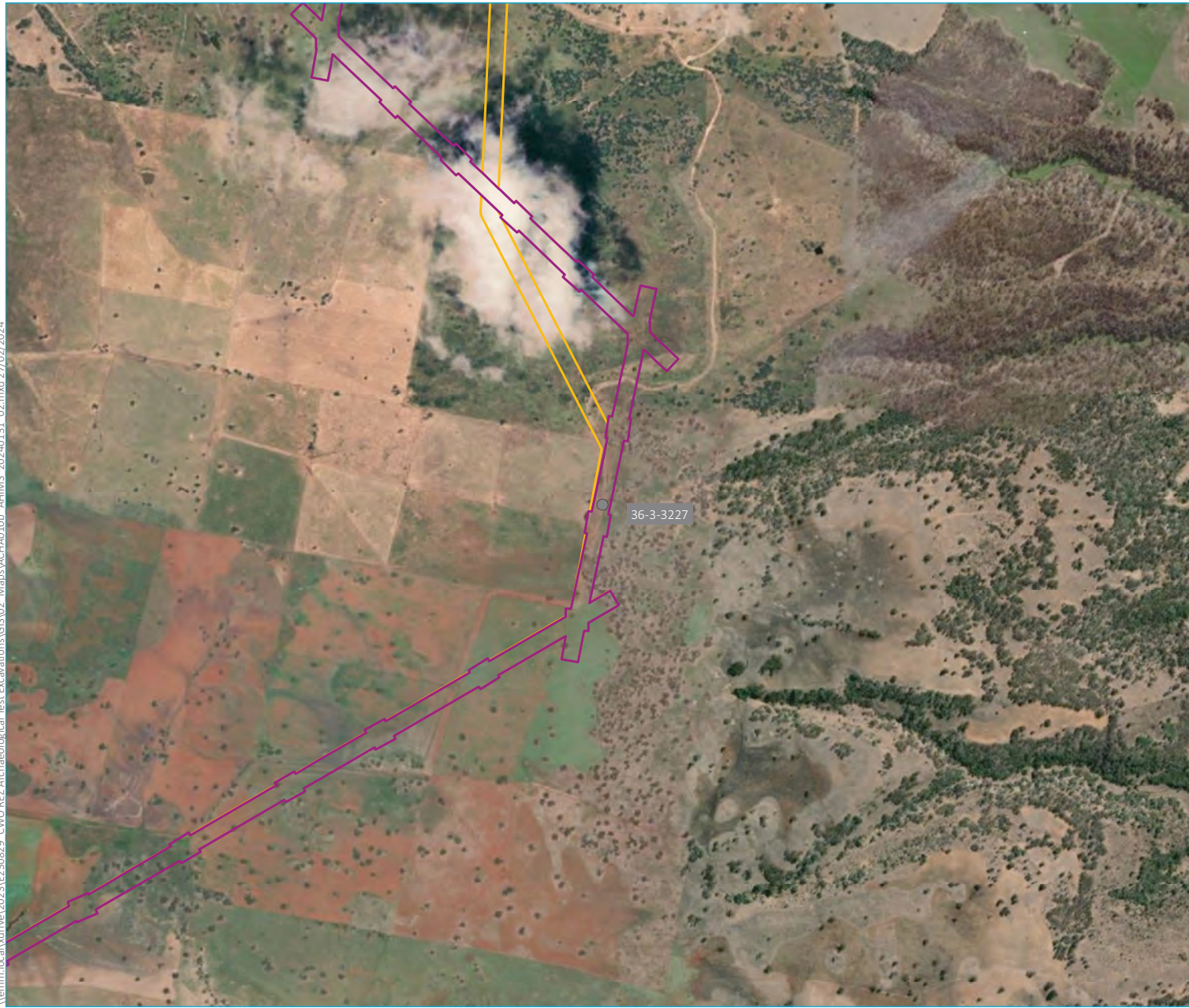
Previously documented Aboriginal objects and sites within the AHIMS database  
 Map 13 of 14  
 Central West Orana Renewable Energy Zone transmission  
 Aboriginal Cultural Heritage Assessment addendum  
 Figure B.1

Source: EMM (2024); EnergyCo (2024); WSP (2024); DCSSS (2023); ESRI (2024); OEH (2024)






\\verm.local\vdrivel\2023\EP30859\_CWO\_REZ\_Archaeological\_Test\_Excavations\GIS\02\_Map\ACHA010b\_AHIMS\_20240131\_02.mxd 27/02/2024



- KEY**
- Amended construction area
  - Exhibited construction area
- AHIMS (by site type)**
- Low density artefact scatter (<20)
- INSET KEY**
- Major road
  - NPWS reserve
  - State forest

Previously documented Aboriginal objects and sites within the AHIMS database  
 Map 14 of 14  
 Central West Orana Renewable Energy Zone transmission  
 Aboriginal Cultural Heritage Assessment addendum  
 Figure B.1

Source: EMM (2024); EnergyCo (2024); WSP (2024); DCSSS (2023); ESRI (2024); OEH (2024)



## B.2 Updated AHIMS extensive searches

SiteID	SiteName	Datum	Zone	Easting	Northing	Context	Site Status **	SiteFeatures	SiteTypes	Reports	
36-5-0260	BWF IF9	GDA	55	704973	6388196	Open site	Valid	Artefact : -			
	<b>Contact</b>	<b>Recorders</b>	Eco Logical Australia Pty Ltd - Sydney - Individual users,Ms.Jennifer Norfolk						<b>Permits</b>		
36-5-0226	BWF AS35	GDA	55	705444	6385316	Open site	Valid	Artefact : -			
	<b>Contact</b>	<b>Recorders</b>	Eco Logical Australia Pty Ltd - Sydney - Individual users,Ms.Jennifer Norfolk						<b>Permits</b>		
36-5-0174	UWF SU32/L1	GDA	55	706660	6398830	Open site	Valid	Artefact : -			
	<b>Contact</b>	<b>Recorders</b>	Doctor.Julie Dibden						<b>Permits</b>		
36-2-0509	Restriction applied. Please contact ahims@environment.nsw.gov.au.					Open site	Valid				
	<b>Contact</b>	<b>Recorders</b>	Mr.Bradley Bliss,Wellington Valley Wiradjuri Aboriginal Corporation						<b>Permits</b>		
36-5-0223	Long Tom Ridge OS1	GDA	55	710315	6379768	Open site	Valid	Artefact : -			
	<b>Contact</b>	<b>Recorders</b>	OzArk Environmental and Heritage Management - Dubbo,Mr.Jordan Henshaw						<b>Permits</b>		
36-5-0119	Sport and Recreation Burrendong 25	GDA	55	699178	6380214	Open site	Valid	Artefact : -			
	<b>Contact</b>	<b>Recorders</b>	Mr.John Shipp						<b>Permits</b>		
36-5-0125	Sport and Recreation Burrendong 31	GDA	55	699418	6380296	Open site	Valid	Artefact : -			
	<b>Contact</b>	<b>Recorders</b>	Mr.John Shipp						<b>Permits</b>		
36-5-0124	Sport and Recreation Burrendong 30	GDA	55	699424	6380253	Open site	Valid	Artefact : -			
	<b>Contact</b>	<b>Recorders</b>	Mr.John Shipp						<b>Permits</b>		
36-5-0130	Sport and Recreation Burrendong 36	GDA	55	699998	6381070	Open site	Valid	Artefact : -			
	<b>Contact</b>	<b>Recorders</b>	Mr.John Shipp						<b>Permits</b>		
36-5-0259	BWF IF10	GDA	55	704925	6388071	Open site	Valid	Artefact : -			
	<b>Contact</b>	<b>Recorders</b>	Eco Logical Australia Pty Ltd - Sydney - Individual users,Ms.Jennifer Norfolk						<b>Permits</b>		
36-2-0474	Bodangora SU3/L1	GDA	55	696852	6411952	Open site	Valid	Artefact : -			
	<b>Contact</b>	<b>Recorders</b>	Doctor.Julie Dibden,NSW Archaeology Pty Ltd						<b>Permits</b>		
36-5-0034	Sunnyside;Mumbil;	AGD	55	696673	6379842	Open site	Valid	Artefact : -	Open Camp Site		
	<b>Contact</b>	<b>Recorders</b>	ASRSYS						<b>Permits</b>		
36-5-0002	Burrandong;Burrandong Arboretum;	AGD	55	697180	6379981	Open site	Valid	Burial : 1, Artefact : -, Hearth : 1	Burial/s,Open Camp Site		
	<b>Contact</b>	<b>Recorders</b>	G.W. Althofer						<b>Permits</b>		
36-5-0181	UWF SU44/L3	GDA	55	700901	6393784	Open site	Valid	Artefact : -			
	<b>Contact</b>	<b>Recorders</b>	Doctor.Julie Dibden						<b>Permits</b>		
36-5-0211	UWFSA11a_IF 1	GDA	55	703775	6399006	Open site	Valid	Artefact : -			
	<b>Contact</b>	<b>Recorders</b>	Austral Archaeology,Mr.Ricardo Servin						<b>Permits</b>		
36-5-0182	UWF SU44/L4	GDA	55	701428	6394094	Open site	Valid	Artefact : -			
	<b>Contact</b>	<b>Recorders</b>	Doctor.Julie Dibden						<b>Permits</b>		
36-5-0206	UWFSA22_IF4	GDA	55	701458	6394688	Open site	Valid	Artefact : -			
	<b>Contact</b>	<b>Recorders</b>	Austral Archaeology,Mr.Ricardo Servin						<b>Permits</b>		
36-5-0208	UWFSA11_IF 3	GDA	55	702177	6398181	Open site	Valid	Artefact : -			

Report generated by AHIMS Web Service on 29/11/2023 for Rohani (Emm Consulting) Dutch for the following area at Datum :GDA, Zone : 55, Eastings : 688371.0 - 710550.0, Northings : 6379724.0 - 6419724.0 with a Buffer of 0 meters.. Number of Aboriginal sites and Aboriginal objects found is 113

This information is not guaranteed to be free from error omission. Heritage NSW and its employees disclaim liability for any act done or omission made on the information and consequences of such acts or omission.

SiteID	SiteName	Datum	Zone	Easting	Northing	Context	Site Status **	SiteFeatures	SiteTypes	Reports	
	<b>Contact</b>	<b>Recorders</b>	Austral Archaeology,Mr.Ricardo Servin						<b>Permits</b>		
36-5-0040	CM 1;	AGD	55	692189	6391834	Open site	Valid	Artefact : -,Hearth : -	Open Camp Site	1543	
	<b>Contact</b>	<b>Recorders</b>	Mary Dallas Consulting Archaeologists (MDCA),Miss.Lisa Smith						<b>Permits</b>		
36-5-0123	Sport and Recreation Burrendong 29	GDA	55	699194	6380415	Open site	Valid	Artefact : -			
	<b>Contact</b>	<b>Recorders</b>	Mr.John Shipp						<b>Permits</b>		
36-5-0122	Sport and Recreation Burrendong 28	GDA	55	699194	6380415	Open site	Valid	Artefact : -			
	<b>Contact</b>	<b>Recorders</b>	Mr.John Shipp						<b>Permits</b>		
36-2-0001	Mt Bodangora;	AGD	55	697863	6410220	Open site	Valid	Artefact : -	Open Camp Site		
	<b>Contact</b>	<b>Recorders</b>	Glen Morris						<b>Permits</b>		
36-5-0036	Fashions Mount;Mumbil;	AGD	55	697844	6380688	Open site	Valid	Artefact : -	Open Camp Site		
	<b>Contact</b>	<b>Recorders</b>	ASRSYS						<b>Permits</b>		
36-5-0171	UWF SU24/L1	GDA	55	706049	6394103	Open site	Valid	Artefact : -			
	<b>Contact</b>	<b>Recorders</b>	Doctor.Julie Dibden						<b>Permits</b>		
36-2-0035	Restriction applied. Please contact ahims@environment.nsw.gov.au.					Open site	Valid			1333	
	<b>Contact</b>	<b>Recorders</b>	Warren Bluff,Mr.Bradley Bliss,Wellington Valley Wiradjuri Aboriginal Corporation						<b>Permits</b>		
36-5-0048	BD3;	AGD	55	690085	6383050	Open site	Valid	Modified Tree (Carved or Scarred) : -	Scarred Tree		
	<b>Contact</b>	<b>Recorders</b>	Jon Winston-Gregson						<b>Permits</b>		
36-5-0180	UWF SU44/L2	GDA	55	700738	6393527	Open site	Valid	Artefact : -			
	<b>Contact</b>	<b>Recorders</b>	Doctor.Julie Dibden						<b>Permits</b>		
36-5-0184	UWF SU49/L1	GDA	55	700987	6401383	Open site	Valid	Artefact : -			
	<b>Contact</b>	<b>Recorders</b>	Doctor.Julie Dibden						<b>Permits</b>		
36-5-0016	Bonada Creek;	AGD	55	693989	6380178	Open site	Valid	Artefact : -	Open Camp Site		
	<b>Contact</b>	<b>Recorders</b>	Mr.Warwick Pearson						<b>Permits</b>		
36-5-0214	UWFS A11_AS3	GDA	55	702995	6398604	Open site	Valid	Artefact : -			
	<b>Contact</b>	<b>Recorders</b>	Austral Archaeology,Mr.Ricardo Servin						<b>Permits</b>		
36-5-0212	UWFS A11a_IF 2	GDA	55	703817	6398957	Open site	Valid	Artefact : -			
	<b>Contact</b>	<b>Recorders</b>	Austral Archaeology,Mr.Ricardo Servin						<b>Permits</b>		
36-5-0255	BWF AS27	GDA	55	709099	6379941	Open site	Valid	Artefact : -			
	<b>Contact</b>	<b>Recorders</b>	Eco Logical Australia Pty Ltd - Sydney - Individual users,Ms.Jennifer Norfolk						<b>Permits</b>		
36-5-0257	BWF IF8	GDA	55	710309	6384714	Open site	Valid	Artefact : -			
	<b>Contact</b>	<b>Recorders</b>	Eco Logical Australia Pty Ltd - Sydney - Individual users,Ms.Jennifer Norfolk						<b>Permits</b>		
36-2-0492	Restriction applied. Please contact ahims@environment.nsw.gov.au.					Open site	Valid				
	<b>Contact</b>	<b>Recorders</b>	Mr.Bradley Bliss,Wellington Valley Wiradjuri Aboriginal Corporation						<b>Permits</b>		
36-5-0041	CM 2;	AGD	55	692350	6392650	Open site	Valid	Artefact : -	Open Camp Site	1543	

Report generated by AHIMS Web Service on 29/11/2023 for Rohani (Emm Consulting) Dutch for the following area at Datum :GDA, Zone : 55, Eastings : 688371.0 - 710550.0, Northings : 6379724.0 - 6419724.0 with a Buffer of 0 meters.. Number of Aboriginal sites and Aboriginal objects found is 113

This information is not guaranteed to be free from error omission. Heritage NSW and its employees disclaim liability for any act done or omission made on the information and consequences of such acts or omission.

SiteID	SiteName	Datum	Zone	Easting	Northing	Context	Site Status **	SiteFeatures	SiteTypes	Reports
36-2-0514	UWWSA2_AS1 <a href="#">Contact</a>	GDA	55	695670	6404977	Open site	Valid	Artefact : -		<a href="#">Permits</a>
36-5-0127	Sport and Recreation Burrendong 33 <a href="#">Contact</a>	GDA	55	699545	6380423	Open site	Valid	Artefact : -		<a href="#">Permits</a>
36-5-0258	BWF AS32 <a href="#">Contact</a>	GDA	55	709965	6385200	Open site	Valid	Artefact : -		<a href="#">Permits</a>
36-2-0144	UC OS 1 with PAD <a href="#">Contact</a>	AGD	55	710371	6408520	Open site	Valid	Artefact : 30		<a href="#">Permits</a>
36-5-0217	UWWSA7_IF1 <a href="#">Contact</a>	GDA	55	703154	6401971	Open site	Valid	Artefact : -		<a href="#">Permits</a>
36-2-0450	UWF SU52/L1 <a href="#">Contact</a>	GDA	55	708122	6406768	Open site	Valid	Artefact : -		<a href="#">Permits</a>
36-5-0256	BWF AS30 <a href="#">Contact</a>	GDA	55	707657	6381301	Open site	Valid	Artefact : -		<a href="#">Permits</a>
36-5-0018	Eaglehawk;Eaglehawk 1; <a href="#">Contact</a>	AGD	55	689522	6392272	Open site	Valid	Artefact : -	Open Camp Site	83,232,102779, 102800
36-5-0053	B-OS-1; <a href="#">Contact</a>	AGD	55	691330	6380110	Open site	Valid	Artefact : -	Open Camp Site	
36-5-0117	Sport and Recreation Burrendong 23 <a href="#">Contact</a>	GDA	55	698608	6379954	Open site	Valid	Artefact : -		<a href="#">Permits</a>
36-5-0192	Restriction applied. Please contact ahims@environment.nsw.gov.au. <a href="#">Contact</a> Mr.Bradley Bliss					Open site	Valid			<a href="#">Permits</a>
36-5-0183	UWF SU46/L1 <a href="#">Contact</a>	GDA	55	699686	6396742	Open site	Valid	Artefact : -		<a href="#">Permits</a>
36-5-0131	Sport and Recreation Burrendong 37 <a href="#">Contact</a>	GDA	55	699563	6381181	Open site	Valid	Artefact : -, Stone Quarry : -		<a href="#">Permits</a>
36-5-0172	UWF SU26/L1 <a href="#">Contact</a>	GDA	55	704363	6395945	Open site	Valid	Artefact : -		<a href="#">Permits</a>
36-5-0225	BWF AS34 <a href="#">Contact</a>	GDA	55	704412	6386529	Open site	Valid	Artefact : -		<a href="#">Permits</a>
36-2-0455	UWF SU65/L3 <a href="#">Contact</a>	GDA	55	710211	6409679	Open site	Valid	Artefact : -		<a href="#">Permits</a>
36-2-0454	UWF SU65/L2 <a href="#">Contact</a>	GDA	55	710449	6409452	Open site	Valid	Artefact : -		<a href="#">Permits</a>

Report generated by AHIMS Web Service on 29/11/2023 for Rohani (Emm Consulting) Dutch for the following area at Datum :GDA, Zone : 55, Eastings : 688371.0 - 710550.0, Northings : 6379724.0 - 6419724.0 with a Buffer of 0 meters.. Number of Aboriginal sites and Aboriginal objects found is 113

This information is not guaranteed to be free from error omission. Heritage NSW and its employees disclaim liability for any act done or omission made on the information and consequences of such acts or omission.

SiteID	SiteName	Datum	Zone	Easting	Northing	Context	Site Status **	SiteFeatures	SiteTypes	Reports
36-5-0205	UWFA22_AS1 <b>Contact</b>	GDA	55	701385	6394602	Open site	Valid	Artefact : -		
36-5-0175	UWF SU34/L1 <b>Contact</b>	GDA	55	705929	6392887	Open site	Valid	Artefact : -		
36-2-0456	UWF SU68/L1 <b>Contact</b>	GDA	55	708180	6409986	Open site	Valid	Artefact : -		
36-2-0508	Restriction applied. Please contact ahims@environment.nsw.gov.au. <b>Contact</b>					Open site	Valid			
36-5-0038	Bonada Creek;Mumbil. <b>Contact</b>	AGD	55	690396	6379960	Open site	Valid	Artefact : -	Open Camp Site	
36-5-0039	Nindethana;Mumbil; <b>Contact</b>	AGD	55	690646	6383500	Open site	Valid	Artefact : -	Open Camp Site	
36-5-0044	Bonada Ck; <b>Contact</b>	AGD	55	691100	6380100	Open site	Valid	Artefact : -	Open Camp Site	2650,98685
36-5-0032	Bonada Creek;Mumbil; <b>Contact</b>	AGD	55	693076	6380212	Open site	Valid	Artefact : -	Open Camp Site	
36-5-0118	Sport and Recreation Burrendong 24 <b>Contact</b>	GDA	55	698731	6379979	Open site	Valid	Artefact : -		
36-5-0120	Sport and Recreation Burrendong 26 <b>Contact</b>	GDA	55	699178	6380214	Open site	Valid	Artefact : -		
36-5-0046	BD1; <b>Contact</b>	AGD	55	696967	6384237	Open site	Valid	Artefact : -	Open Camp Site	
36-5-0200	UWFA24_AS1 <b>Contact</b>	GDA	55	697425	6395274	Open site	Valid	Artefact : -		
36-5-0222	Restriction applied. Please contact ahims@environment.nsw.gov.au. <b>Contact</b>					Open site	Valid			
36-5-0054	Restriction applied. Please contact ahims@environment.nsw.gov.au. <b>Contact</b>					Open site	Valid			1333
36-5-0224	BWF AS33 <b>Contact</b>	GDA	55	709965	6385200	Open site	Valid	Artefact : -		
36-5-0011	Ilgingerry Creek; <b>Contact</b>	AGD	55	702555	6389003	Open site	Valid	Artefact : -	Open Camp Site	
36-5-0204	UWFA11_AS1 <b>Contact</b>	GDA	55	703400	6398331	Open site	Valid	Artefact : -		

Report generated by AHIMS Web Service on 29/11/2023 for Rohani (Emm Consulting) Dutch for the following area at Datum :GDA, Zone : 55, Eastings : 688371.0 - 710550.0, Northings : 6379724.0 - 6419724.0 with a Buffer of 0 meters.. Number of Aboriginal sites and Aboriginal objects found is 113

This information is not guaranteed to be free from error omission. Heritage NSW and its employees disclaim liability for any act done or omission made on the information and consequences of such acts or omission.

SiteID	SiteName	Datum	Zone	Easting	Northing	Context	Site Status **	SiteFeatures	SiteTypes	Reports
36-2-0448	UWF SU51/L2	GDA	55	708117	6406053	Open site	Valid	Artefact : -		
	<b>Contact</b>	<b>Recorders</b>	Doctor.Julie Dibden					<b>Permits</b>		
36-3-0146	Belara;	AGD	55	709260	6415290	Open site	Valid	Modified Tree (Carved or Scarred) :	Scarred Tree	1333
	<b>Contact</b>	<b>Recorders</b>	Warren Bluff					<b>Permits</b>		
36-5-0012	Dripstone;Red Hill;	AGD	55	691456	6385762	Open site	Valid	Grinding Groove : -	Axe Grinding Groove	
	<b>Contact</b>	<b>Recorders</b>	Mr.Warwick Pearson					<b>Permits</b>		
36-5-0112	Sport and Recreation Burrendong 18	GDA	55	699203	6379979	Open site	Valid	Artefact : -		
	<b>Contact</b>	<b>Recorders</b>	Mr.John Shipp					<b>Permits</b>		
36-5-0132	Sport and Recreation Burrendong 38	GDA	55	699316	6380681	Open site	Valid	Artefact : -		
	<b>Contact</b>	<b>Recorders</b>	Mr.John Shipp					<b>Permits</b>		
36-5-0128	Sport and Recreation Burrendong 34	GDA	55	699546	6380424	Open site	Valid	Artefact : -		
	<b>Contact</b>	<b>Recorders</b>	Mr.John Shipp					<b>Permits</b>		
36-5-0129	Sport and Recreation Burrendong 35	GDA	55	699868	6380986	Open site	Valid	Stone Quarry : -		
	<b>Contact</b>	<b>Recorders</b>	Mr.John Shipp					<b>Permits</b>		
36-5-0219	UWFA24_IF1	GDA	55	697495	6395252	Open site	Valid	Artefact : -		
	<b>Contact</b>	<b>Recorders</b>	Austral Archaeology,Mr.Ricardo Servin					<b>Permits</b>		
36-5-0201	UWFA6_AS1	GDA	55	700963	6401796	Open site	Valid	Artefact : -		
	<b>Contact</b>	<b>Recorders</b>	Austral Archaeology,Austral Archaeology,Mr.Ricardo Servin,Mr.Ricardo Servin					<b>Permits</b>		
36-2-0453	UWF SU65/L1	GDA	55	710434	6408805	Open site	Valid	Artefact : -		
	<b>Contact</b>	<b>Recorders</b>	Doctor.Julie Dibden					<b>Permits</b>		
36-5-0203	UWFA11_AS4	GDA	55	703221	6398706	Open site	Valid	Artefact : -		
	<b>Contact</b>	<b>Recorders</b>	Austral Archaeology,Austral Archaeology,Mr.Ricardo Servin,Mr.Ricardo Servin					<b>Permits</b>		
36-5-0209	UWFA11_IF 4	GDA	55	703430	6397771	Open site	Valid	Artefact : -		
	<b>Contact</b>	<b>Recorders</b>	Austral Archaeology,Mr.Ricardo Servin					<b>Permits</b>		
36-2-0451	UWF SU52/L2	GDA	55	706960	6407385	Open site	Valid	Artefact : -		
	<b>Contact</b>	<b>Recorders</b>	Doctor.Julie Dibden					<b>Permits</b>		
36-2-0447	UWF SU51/L1	GDA	55	708023	6406046	Open site	Valid	Artefact : -		
	<b>Contact</b>	<b>Recorders</b>	Doctor.Julie Dibden					<b>Permits</b>		
36-2-0449	UWF SU51/L3	GDA	55	708128	6406151	Open site	Valid	Artefact : -		
	<b>Contact</b>	<b>Recorders</b>	Doctor.Julie Dibden					<b>Permits</b>		
36-5-0020	Eaglehawk;Eaglehawk 2;	AGD	55	689625	6392141	Open site	Valid	Artefact : -	Open Camp Site	232,102779,10 2800
	<b>Contact</b>	<b>Recorders</b>	L Cubis					<b>Permits</b>		
36-5-0031	Burill Creek;Gigmalarie Creek 2;	AGD	55	690510	6391088	Open site	Valid	Shell : -, Artefact : -	Midden	102779
	<b>Contact</b>	<b>Recorders</b>	L Cubis					<b>Permits</b>		

Report generated by AHIMS Web Service on 29/11/2023 for Rohani (Emm Consulting) Dutch for the following area at Datum :GDA, Zone : 55, Eastings : 688371.0 - 710550.0, Northings : 6379724.0 - 6419724.0 with a Buffer of 0 meters.. Number of Aboriginal sites and Aboriginal objects found is 113

This information is not guaranteed to be free from error omission. Heritage NSW and its employees disclaim liability for any act done or omission made on the information and consequences of such acts or omission.

SiteID	SiteName	Datum	Zone	Easting	Northing	Context	Site Status **	SiteFeatures	SiteTypes	Reports
36-5-0047	BD2; <b>Contact</b>	AGD	55	693045	6384040	Open site	Valid	Artefact : -	Open Camp Site	
	<b>Recorders</b> Jon Winston-Gregson									<b>Permits</b>
36-5-0114	Sport and Recreation Burrendong 20 <b>Contact</b>	GDA	55	699315	6380121	Open site	Valid	Artefact : -		
	<b>Recorders</b> Mr.John Shipp									<b>Permits</b>
36-5-0009	Macquarie River;Gigmalarie Creek; <b>Contact</b>	AGD	55	694457	6387889	Open site	Valid	Artefact : -	Open Camp Site	
	<b>Recorders</b> G.W. Althofer,Michael Pearson									<b>Permits</b>
36-2-0034	Restriction applied. Please contact ahims@environment.nsw.gov.au. <b>Contact</b>					Open site	Valid			1333
	<b>Recorders</b> Warren Bluff,Mr.Bradley Bliss,Wellington Valley Wiradjuri Aboriginal Corporation									<b>Permits</b>
36-5-0221	UWWSA6_AS2 <b>Contact</b>	GDA	55	701074	6401715	Open site	Valid	Artefact : -		
	<b>Recorders</b> Austral Archaeology,Mr.Ricardo Servin									<b>Permits</b>
36-5-0220	UWWSA9_AS1 <b>Contact</b>	GDA	55	702639	6399902	Open site	Valid	Artefact : -		
	<b>Recorders</b> Austral Archaeology,Mr.Ricardo Servin									<b>Permits</b>
36-5-0173	UWF SU30/L1 <b>Contact</b>	GDA	55	705972	6400713	Open site	Valid	Artefact : -		
	<b>Recorders</b> Doctor.Julie Dibden									<b>Permits</b>
36-2-0141	UC OS 3 with PAD <b>Contact</b> Sarah Colley	AGD	55	709935	6409813	Open site	Valid	Artefact : 15		
	<b>Recorders</b> Mr.David Maynard,Murong Gialinga Aboriginal and Torres Strait Islander Corporat									<b>Permits</b>
36-2-0491	Restriction applied. Please contact ahims@environment.nsw.gov.au. <b>Contact</b>					Open site	Valid			
	<b>Recorders</b> Mr.Bradley Bliss,Wellington Valley Wiradjuri Aboriginal Corporation									<b>Permits</b>
36-5-0037	Bonada Creek;Mumbil <b>Contact</b>	AGD	55	691448	6381090	Open site	Valid	Artefact : -	Open Camp Site	
	<b>Recorders</b> ASRSYS									<b>Permits</b>
36-2-0475	Bondangora SU18/L1 <b>Contact</b>	GDA	55	692880	6411849	Open site	Valid	Stone Quarry : -		
	<b>Recorders</b> Doctor.Julie Dibden,NSW Archaeology Pty Ltd									<b>Permits</b>
36-5-0218	UWF1TMR_IF2 <b>Contact</b>	GDA	55	692701	6400469	Open site	Valid	Artefact : -		
	<b>Recorders</b> Austral Archaeology,Mr.Ricardo Servin									<b>Permits</b>
36-5-0121	Sport and Recreation Burrendong 27 <b>Contact</b>	GDA	55	699194	6380415	Open site	Destroyed	Artefact : -		
	<b>Recorders</b> Mr.John Shipp									<b>Permits</b>
36-5-0115	Sport and Recreation Burrendong 21 <b>Contact</b>	GDA	55	699258	6380131	Open site	Valid	Artefact : -		
	<b>Recorders</b> Mr.John Shipp									<b>Permits</b>
36-5-0113	Sport and Recreation Burrendong 19 <b>Contact</b>	GDA	55	699315	6380121	Open site	Valid	Artefact : -		
	<b>Recorders</b> Mr.John Shipp									<b>Permits</b>
36-5-0126	Sport and Recreation Burrendong 32 <b>Contact</b>	GDA	55	699415	6380351	Open site	Valid	Artefact : -		
	<b>Recorders</b> Mr.John Shipp									<b>Permits</b>
36-5-0213	UWWSA12_AS1 <b>Contact</b>	GDA	55	704852	6397983	Open site	Valid	Artefact : -		
	<b>Recorders</b> Austral Archaeology,Mr.Ricardo Servin									<b>Permits</b>
36-5-0001	Burganbungie;Gigmalarie; <b>Contact</b>	AGD	55	694445	6387728	Open site	Valid	Artefact : -, Hearth : -	Open Camp Site	102800



SiteID	SiteName	Datum	Zone	Easting	Northing	Context	Site Status **	SiteFeatures	SiteTypes	Reports	
	<u>Contact</u>	<u>Recorders</u>	Robert "Ben" Gunn					<u>Permits</u>			
36-5-0179	UWF SU44/L1	GDA	55	700681	6393326	Open site	Valid	Artefact : -			
	<u>Contact</u>	<u>Recorders</u>	Doctor.Julie Dibden					<u>Permits</u>			
36-2-0452	UWF SU53/L1	GDA	55	708221	6406748	Open site	Valid	Artefact : -			
	<u>Contact</u>	<u>Recorders</u>	Doctor.Julie Dibden					<u>Permits</u>			
36-2-0143	UC OS 2	AGD	55	710270	6409577	Open site	Valid	Artefact : 4			
	<u>Contact</u>	<u>Recorders</u>	Mr.David Maynard,Murong Gialinga Aboriginal and Torres Strait Islander Corporat						<u>Permits</u>		
36-5-0202	UWFSA11_AS2	GDA	55	702462	6398311	Open site	Valid	Artefact : -			
	<u>Contact</u>	<u>Recorders</u>	Austral Archaeology,Austral Archaeology,Mr.Ricardo Servin,Mr.Ricardo Servin						<u>Permits</u>		
36-5-0216	UWFSA11_IF 2	GDA	55	702598	6398158	Open site	Valid	Artefact : -			
	<u>Contact</u>	<u>Recorders</u>	Austral Archaeology,Mr.Ricardo Servin						<u>Permits</u>		
36-5-0170	UWF SU22/L1	GDA	55	702596	6396808	Open site	Valid	Artefact : -			
	<u>Contact</u>	<u>Recorders</u>	Doctor.Julie Dibden						<u>Permits</u>		
36-5-0215	UWFSA11_AS5	GDA	55	702748	6398097	Open site	Valid	Artefact : -			
	<u>Contact</u>	<u>Recorders</u>	Austral Archaeology,Mr.Ricardo Servin						<u>Permits</u>		
36-5-0210	UWFSA11_IF 1	GDA	55	703509	6398409	Open site	Valid	Artefact : -			
	<u>Contact</u>	<u>Recorders</u>	Austral Archaeology,Mr.Ricardo Servin						<u>Permits</u>		
36-5-0207	UWFSA22_IF5	GDA	55	701308	6394477	Open site	Valid	Artefact : -			
	<u>Contact</u>	<u>Recorders</u>	Austral Archaeology,Mr.Ricardo Servin						<u>Permits</u>		

**\*\* Site Status**

**Valid** - The site has been recorded and accepted onto the system as valid

**Destroyed** - The site has been completely impacted or harmed usually as consequence of permit activity but sometimes also after natural events. There is nothing left of the site on the ground but proponents should proceed with caution.

**Partially Destroyed** - The site has been only partially impacted or harmed usually as consequence of permit activity but sometimes also after natural events. There might be parts or sections of the original site still present on the ground

**Not a site** - The site has been originally entered and accepted onto AHIMS as a valid site but after further investigations it was decided it is NOT an aboriginal site. Impact of this type of site does not require permit but Heritage NSW should be notified

Report generated by AHIMS Web Service on 29/11/2023 for Rohani (Emm Consulting) Dutch for the following area at Datum :GDA, Zone : 55, Eastings : 688371.0 - 710550.0, Northings : 6379724.0 - 6419724.0 with a Buffer of 0 meters.. Number of Aboriginal sites and Aboriginal objects found is 113

This information is not guaranteed to be free from error omission. Heritage NSW and its employees disclaim liability for any act done or omission made on the information and consequences of such acts or omission.

SiteID	SiteName	Datum	Zone	Easting	Northing	Context	Site Status **	SiteFeatures	SiteTypes	Reports
36-2-0606	SC AS26	GDA	55	707210	6437284	Open site	Valid	Artefact : -		
	<b>Contact</b>	<b>Recorders</b>	AHIMS APP Users, Miss. Rohani (emm consulting) Dutch					<b>Permits</b>		
36-2-0240	SAC 37	GDA	55	709522	6437251	Open site	Valid	Artefact : 1, Potential Archaeological Deposit (PAD) : -		
	<b>Contact</b>	<b>Recorders</b>	Doctor. Tim Owen					<b>Permits</b>		
36-2-0203	IF 12-Small Hammer Stone	GDA	55	709633	6436514	Open site	Valid	Artefact : 1		
	<b>Contact</b>	<b>Recorders</b>	Doctor. Tim Owen					<b>Permits</b>		
36-2-0651	SCWF SU73/L1	GDA	55	710264	6427078	Open site	Valid	Artefact : -		
	<b>Contact</b>	<b>Recorders</b>	Doctor. Julie Dibden, NSW Archaeology Pty Ltd					<b>Permits</b>		
36-2-0590	SC AS7	GDA	55	709067	6437687	Open site	Valid	Artefact : -		
	<b>Contact</b>	<b>Recorders</b>	AHIMS APP Users, Miss. Rohani (emm consulting) Dutch					<b>Permits</b>		
36-2-0595	SC AS14	GDA	55	709060	6435775	Open site	Valid	Artefact : -		
	<b>Contact</b>	<b>Recorders</b>	AHIMS APP Users, Miss. Rohani (emm consulting) Dutch					<b>Permits</b>		
36-2-0597	SC AS10	GDA	55	709093	6436893	Open site	Valid	Artefact : -		
	<b>Contact</b>	<b>Recorders</b>	AHIMS APP Users, Miss. Rohani (emm consulting) Dutch					<b>Permits</b>		
36-2-0602	SC IS5	GDA	55	709170	6435949	Open site	Valid	Artefact : -		
	<b>Contact</b>	<b>Recorders</b>	AHIMS APP Users, Miss. Rohani (emm consulting) Dutch					<b>Permits</b>		
36-2-0189	Hearth 13	GDA	55	709270	6436749	Open site	Valid	Hearth : 1		
	<b>Contact</b>	<b>Recorders</b>	Doctor. Tim Owen					<b>Permits</b>		
36-2-0167	Grinding Groove 04	GDA	55	709311	6437465	Open site	Valid	Grinding Groove : 1		
	<b>Contact</b>	<b>Recorders</b>	Doctor. Tim Owen					<b>Permits</b>		
36-2-0069	G-OS-1	AGD	55	710520	6421260	Open site	Valid	Artefact : -	Open Camp Site	4591,97711
	<b>Contact</b>	<b>Recorders</b>	Central West Archaeological and Heritage Services Pty Ltd					<b>Permits</b>		
36-2-0070	G-OS-2	AGD	55	710600	6421210	Open site	Valid	Artefact : -	Open Camp Site	4591,97711
	<b>Contact</b>	<b>Recorders</b>	Central West Archaeological and Heritage Services Pty Ltd					<b>Permits</b>		
36-2-0578	SC IS7	GDA	55	705979	6437588	Open site	Valid	Artefact : -		
	<b>Contact</b>	<b>Recorders</b>	AHIMS APP Users, Miss. Rohani (emm consulting) Dutch					<b>Permits</b>		
36-2-0652	SCWF SU73/L2	GDA	55	710259	6427375	Open site	Valid	Artefact : -		
	<b>Contact</b>	<b>Recorders</b>	Doctor. Julie Dibden, NSW Archaeology Pty Ltd					<b>Permits</b>		
36-2-0594	SC AS15	GDA	55	708439	6435775	Open site	Valid	Artefact : -		
	<b>Contact</b>	<b>Recorders</b>	AHIMS APP Users, Miss. Rohani (emm consulting) Dutch					<b>Permits</b>		
36-2-0238	SAC 35	GDA	55	708875	6438284	Open site	Valid	Artefact : 1, Potential Archaeological Deposit (PAD) : -		
	<b>Contact</b>	<b>Recorders</b>	Doctor. Tim Owen					<b>Permits</b>		
36-2-0002	Sandy Creek; Cobborra;	GDA	55	708997	6435634	Open site	Valid	Artefact : -, Grinding Groove : -	Open Camp Site	

Report generated by AHIMS Web Service on 29/11/2023 for Rohani (Emm Consulting) Dutch for the following area at Datum :GDA, Zone : 55, Eastings : 705975.0 - 710845.0, Northings : 6419570.0 - 6438842.0 with a Buffer of 0 meters.. Number of Aboriginal sites and Aboriginal objects found is 54

This information is not guaranteed to be free from error omission. Heritage NSW and its employees disclaim liability for any act done or omission made on the information and consequences of such acts or omission.

SiteID	SiteName	Datum	Zone	Easting	Northing	Context	Site Status **	SiteFeatures	SiteTypes	Reports
	<a href="#">Contact</a>	<a href="#">Recorders</a>								
36-2-0234	SC AS28	GDA	55	709084	6436657	Open site	Valid	Dutch Artefact : 1		<a href="#">Permits</a>
	<a href="#">Contact</a>	<a href="#">Recorders</a>								
36-2-0530	CSF OS12	GDA	55	709216	6438799	Open site	Valid	Dutch Artefact : -		<a href="#">Permits</a>
	<a href="#">Contact</a>	<a href="#">Recorders</a>								
36-2-0648	SCWF SU77/L2	GDA	55	706037	6427909	Open site	Valid	OzArk Environmental and Heritage Management - Dubbo,Mr.YEKUN ZHANG Artefact : -		<a href="#">Permits</a>
	<a href="#">Contact</a>	<a href="#">Recorders</a>								
36-2-0511	Gollan Road OS1	GDA	55	706378	6422849	Open site	Valid	Doctor.Julie Dibden,NSW Archaeology Pty Ltd Artefact : -		<a href="#">Permits</a>
	<a href="#">Contact</a>	<a href="#">Recorders</a>								
36-2-0525	CSF OS7	GDA	55	708734	6438802	Open site	Valid	OzArk Environmental and Heritage Management - Dubbo,Mr.Kirwan Williams Artefact : -, Potential Archaeological Deposit (PAD) : -		<a href="#">Permits</a>
	<a href="#">Contact</a>	<a href="#">Recorders</a>								
36-2-0339	IF 20 - Small Hammer Stone	GDA	55	709633	6436514	Open site	Valid	OzArk Environmental and Heritage Management - Dubbo,Mr.YEKUN ZHANG Artefact : 1		<a href="#">Permits</a>
	<a href="#">Contact</a>	<a href="#">Recorders</a>								
36-2-0532	CSF OS14	GDA	55	709662	6437390	Open site	Valid	Doctor.Tim Owen,ERM - Thornton Artefact : -		<a href="#">Permits</a>
	<a href="#">Contact</a>	<a href="#">Recorders</a>								
36-2-0579	SC IS8	GDA	55	710318	6436647	Open site	Valid	OzArk Environmental and Heritage Management - Dubbo,Mr.YEKUN ZHANG Artefact : -		<a href="#">Permits</a>
	<a href="#">Contact</a>	<a href="#">Recorders</a>								
36-2-0653	SCWF SU73/L3	GDA	55	710284	6427549	Open site	Valid	AHIMS APP Users,Miss.Rohani (emm consulting) Artefact : -		<a href="#">Permits</a>
	<a href="#">Contact</a>	<a href="#">Recorders</a>								
36-2-0601	SC IS2	GDA	55	707908	6438757	Open site	Valid	Doctor.Julie Dibden,NSW Archaeology Pty Ltd Artefact : -		<a href="#">Permits</a>
	<a href="#">Contact</a>	<a href="#">Recorders</a>								
36-2-0599	SC AS6	GDA	55	708579	6438817	Open site	Valid	AHIMS APP Users,Miss.Rohani (emm consulting) Artefact : -		<a href="#">Permits</a>
	<a href="#">Contact</a>	<a href="#">Recorders</a>								
36-2-0236	SC AS9	GDA	55	709162	6436988	Open site	Valid	AHIMS APP Users,Miss.Rohani (emm consulting) Artefact : 1, Potential Archaeological Deposit (PAD) : -		<a href="#">Permits</a>
	<a href="#">Contact</a>	<a href="#">Recorders</a>								
36-2-0267	TRE 18	GDA	55	709157	6435886	Open site	Valid	Doctor.Tim Owen,AHIMS APP Users,Miss.Rohani (emm consulting) Modified Tree (Carved or Scarred) : 1		<a href="#">Permits</a>
	<a href="#">Contact</a>	<a href="#">Recorders</a>								
36-2-0607	SC AS25	GDA	55	706333	6436968	Open site	Valid	Doctor.Tim Owen Artefact : -		<a href="#">Permits</a>
	<a href="#">Contact</a>	<a href="#">Recorders</a>								
36-2-0198	IF 07-Hammer Stone	GDA	55	708771	6438309	Open site	Valid	AHIMS APP Users,Miss.Rohani (emm consulting) Artefact : 1		<a href="#">Permits</a>
	<a href="#">Contact</a>	<a href="#">Recorders</a>								
36-2-0592	SC AS17	GDA	55	708165	6438828	Open site	Valid	Doctor.Tim Owen Artefact : -		<a href="#">Permits</a>

Report generated by AHIMS Web Service on 29/11/2023 for Rohani (Emm Consulting) Dutch for the following area at Datum :GDA, Zone : 55, Eastings : 705975.0 - 710845.0, Northings : 6419570.0 - 6438842.0 with a Buffer of 0 meters.. Number of Aboriginal sites and Aboriginal objects found is 54

This information is not guaranteed to be free from error omission. Heritage NSW and its employees disclaim liability for any act done or omission made on the information and consequences of such acts or omission.



# AHIMS Web Services (AWS)

## Extensive search - Site list report

Your Ref/PO Number : E230829 CWO-REZ

Client Service ID : 844781

SiteID	SiteName	Datum	Zone	Easting	Northing	Context	Site Status **	SiteFeatures	SiteTypes	Reports
36-2-0233	SC AS12	GDA	55	709084	6436657	Open site	Valid	Artefact : 1, Potential Archaeological Deposit (PAD) : -		<a href="#">Permits</a>
	<a href="#">Contact</a>	<a href="#">Recorders</a>	Doctor.Tim Owen,AHIMS APP Users,Miss.Rohani (emm consulting) Dutch							
36-2-0596	SC AS13	GDA	55	709075	6436170	Open site	Valid	Artefact : -		<a href="#">Permits</a>
	<a href="#">Contact</a>	<a href="#">Recorders</a>	AHIMS APP Users,Miss.Rohani (emm consulting) Dutch							
36-2-0237	SAC 34	GDA	55	709219	6437642	Open site	Valid	Artefact : 1, Potential Archaeological Deposit (PAD) : -		<a href="#">Permits</a>
	<a href="#">Contact</a>	<a href="#">Recorders</a>	Doctor.Tim Owen,AHIMS APP Users,Miss.Rohani (emm consulting) Dutch							
36-2-0512	Gollan Road IF 1	GDA	55	706487	6422797	Open site	Valid	Artefact : -		<a href="#">Permits</a>
	<a href="#">Contact</a>	<a href="#">Recorders</a>	OzArk Environmental and Heritage Management - Dubbo,Mr.Kirwan Williams							
36-2-0598	SC IS3	GDA	55	708392	6438620	Open site	Valid	Artefact : -		<a href="#">Permits</a>
	<a href="#">Contact</a>	<a href="#">Recorders</a>	AHIMS APP Users,Miss.Rohani (emm consulting) Dutch							
36-2-0585	SC AS21	GDA	55	708834	6436293	Open site	Valid	Artefact : -		<a href="#">Permits</a>
	<a href="#">Contact</a>	<a href="#">Recorders</a>	AHIMS APP Users,Miss.Rohani (emm consulting) Dutch							
36-2-0543	CSF IF11	GDA	55	709211	6438808	Open site	Valid	Artefact : -		<a href="#">Permits</a>
	<a href="#">Contact</a>	<a href="#">Recorders</a>	OzArk Environmental and Heritage Management - Dubbo,Mr.YEKUN ZHANG							
36-2-0588	SC AS20	GDA	55	709250	6436583	Open site	Valid	Artefact : -		<a href="#">Permits</a>
	<a href="#">Contact</a>	<a href="#">Recorders</a>	AHIMS APP Users,Miss.Rohani (emm consulting) Dutch							
36-2-0168	Grinding Groove 05	GDA	55	709329	6437483	Open site	Valid	Grinding Groove : 1		<a href="#">Permits</a>
	<a href="#">Contact</a>	<a href="#">Recorders</a>	Doctor.Tim Owen							
36-2-0584	SC AS24	GDA	55	706188	6437437	Open site	Valid	Artefact : -		<a href="#">Permits</a>
	<a href="#">Contact</a>	<a href="#">Recorders</a>	AHIMS APP Users,Miss.Rohani (emm consulting) Dutch							
36-2-0581	SS CMT1	GDA	55	707183	6438392	Open site	Valid	Modified Tree (Carved or Scarred) : -		<a href="#">Permits</a>
	<a href="#">Contact</a>	<a href="#">Recorders</a>	AHIMS APP Users,Miss.Rohani (emm consulting) Dutch							
36-2-0639	SC IS12	GDA	55	707908	6438757	Open site	Valid	Artefact : -		<a href="#">Permits</a>
	<a href="#">Contact</a>	<a href="#">Recorders</a>	AHIMS APP Users,Miss.Rohani (emm consulting) Dutch							
36-2-0591	SC AS18	GDA	55	708238	6438260	Open site	Valid	Artefact : -		<a href="#">Permits</a>
	<a href="#">Contact</a>	<a href="#">Recorders</a>	AHIMS APP Users,Miss.Rohani (emm consulting) Dutch							
36-2-0235	SC AS11	GDA	55	709270	6436750	Open site	Valid	Artefact : 1, Potential Archaeological Deposit (PAD) : -		<a href="#">Permits</a>
	<a href="#">Contact</a>	<a href="#">Recorders</a>	Doctor.Tim Owen,AHIMS APP Users,Miss.Rohani (emm consulting) Dutch							

Report generated by AHIMS Web Service on 29/11/2023 for Rohani (Emm Consulting) Dutch for the following area at Datum :GDA, Zone : 55, Eastings : 705975.0 - 710845.0, Northings : 6419570.0 - 6438842.0 with a Buffer of 0 meters.. Number of Aboriginal sites and Aboriginal objects found is 54

This information is not guaranteed to be free from error omission. Heritage NSW and its employees disclaim liability for any act done or omission made on the information and consequences of such acts or omission.



# AHIMS Web Services (AWS)

## Extensive search - Site list report

Your Ref/PO Number : E230829 CWO-REZ

Client Service ID : 844781

SiteID	SiteName	Datum	Zone	Easting	Northing	Context	Site Status **	SiteFeatures	SiteTypes	Reports
36-2-0241	SAC 38	GDA	55	709362	6436579	Open site	Valid	Artefact : 1, Potential Archaeological Deposit (PAD) : -		
	<b>Contact</b>	<b>Recorders</b>	Doctor.Tim Owen							
36-2-0038	Sandy Creek 1;	AGD	55	710500	6430000	Open site	Valid	Artefact : -	Open Camp Site	
	<b>Contact</b>	<b>Recorders</b>	Giles Hamm Archaeology							
36-2-0589	SC AS19	GDA	55	708880	6438039	Open site	Valid	Artefact : -		
	<b>Contact</b>	<b>Recorders</b>	AHIMS APP Users, Miss.Rohani (emm consulting) Dutch							
36-2-0604	SC AS29	GDA	55	708932	6436391	Open site	Valid	Artefact : -		
	<b>Contact</b>	<b>Recorders</b>	AHIMS APP Users, Miss.Rohani (emm consulting) Dutch							
36-2-0586	SC AS22	GDA	55	709140	6435389	Open site	Valid	Artefact : -		
	<b>Contact</b>	<b>Recorders</b>	AHIMS APP Users, Miss.Rohani (emm consulting) Dutch							
36-2-0197	SC AS8	GDA	55	709303	6437346	Open site	Valid	Artefact : 1		
	<b>Contact</b>	<b>Recorders</b>	Doctor.Tim Owen, AHIMS APP Users, Miss.Rohani (emm consulting) Dutch							
36-2-0582	SC GG1	GDA	55	709396	6437322	Open site	Valid	Artefact : -, Grinding Groove : -, Potential Archaeological Deposit (PAD) : -		
	<b>Contact</b>	<b>Recorders</b>	AHIMS APP Users, Miss.Rohani (emm consulting) Dutch							

**\*\* Site Status**

**Valid** - The site has been recorded and accepted onto the system as valid

**Destroyed** - The site has been completely impacted or harmed usually as consequence of permit activity but sometimes also after natural events. There is nothing left of the site on the ground but proponents should proceed with caution.

**Partially Destroyed** - The site has been only partially impacted or harmed usually as consequence of permit activity but sometimes also after natural events. There might be parts or sections of the original site still present on the ground

**Not a site** - The site has been originally entered and accepted onto AHIMS as a valid site but after further investigations it was decided it is NOT an aboriginal site. Impact of this type of site does not require permit but Heritage NSW should be notified

Report generated by AHIMS Web Service on 29/11/2023 for Rohani (Emm Consulting) Dutch for the following area at Datum :GDA, Zone : 55, Eastings : 705975.0 - 710845.0, Northings : 6419570.0 - 6438842.0 with a Buffer of 0 meters.. Number of Aboriginal sites and Aboriginal objects found is 54

This information is not guaranteed to be free from error omission. Heritage NSW and its employees disclaim liability for any act done or omission made on the information and consequences of such acts or omission.

SiteID	SiteName	Datum	Zone	Easting	Northing	Context	Site Status **	SiteFeatures	SiteTypes	Reports
36-2-0651	SCWF SU73/L1	GDA	55	710264	6427078	Open site	Valid	Artefact : -		
	<b>Contact</b>	<b>Recorders</b>	Doctor.Julie Dibden,NSW Archaeology Pty Ltd						<b>Permits</b>	
36-2-0605	SC AS27	GDA	55	712323	6434521	Open site	Valid	Artefact : -		
	<b>Contact</b>	<b>Recorders</b>	AHIMS APP Users,Miss.Rohani (emm consulting) Dutch						<b>Permits</b>	
36-2-0148	AC 5	AGD	55	712100	6422350	Open site	Valid	Potential Archaeological Deposit (PAD) :-		
	<b>Contact</b> Sarah Colley	<b>Recorders</b>	Arthur Lee						<b>Permits</b>	
36-2-0367	CBR - OS - 34A	GDA	55	713650	6436765	Open site	Valid	Artefact : 1		
	<b>Contact</b>	<b>Recorders</b>	Mr.Neville Baker						<b>Permits</b>	
36-2-0533	CSF OS15	GDA	55	712825	6436695	Open site	Valid	Artefact : -		
	<b>Contact</b>	<b>Recorders</b>	OzArk Environmental and Heritage Management - Dubbo,Mr.YEKUN ZHANG						<b>Permits</b>	
36-2-0069	G-OS-1	AGD	55	710520	6421260	Open site	Valid	Artefact : -	Open Camp Site	4591,97711
	<b>Contact</b>	<b>Recorders</b>	Central West Archaeological and Heritage Services Pty Ltd						<b>Permits</b>	
36-2-0070	G-OS-2	AGD	55	710600	6421210	Open site	Valid	Artefact : -	Open Camp Site	4591,97711
	<b>Contact</b>	<b>Recorders</b>	Central West Archaeological and Heritage Services Pty Ltd						<b>Permits</b>	
36-2-0242	Shelter 01	GDA	55	714818	6438230	Closed site	Valid	Habitation Structure : 1		
	<b>Contact</b>	<b>Recorders</b>	Doctor.Tim Owen						<b>Permits</b>	
36-2-0129	BBS Dubbo LALC Spring Ridge Rd	AGD	55	714645	6434814	Open site	Valid	Artefact : 20		99169
	<b>Contact</b>	<b>Recorders</b>	Phil Purcell,Dubbo LALC						<b>Permits</b>	
36-2-0358	CBR - OS - 38B	GDA	55	715210	6436744	Open site	Valid	Artefact : 1		
	<b>Contact</b>	<b>Recorders</b>	Mr.Neville Baker						<b>Permits</b>	
36-2-0652	SCWF SU73/L2	GDA	55	710259	6427375	Open site	Valid	Artefact : -		
	<b>Contact</b>	<b>Recorders</b>	Doctor.Julie Dibden,NSW Archaeology Pty Ltd						<b>Permits</b>	
36-2-0540	CSF IF08	GDA	55	711505	6438606	Open site	Valid	Artefact : -		
	<b>Contact</b>	<b>Recorders</b>	OzArk Environmental and Heritage Management - Dubbo,Mr.YEKUN ZHANG						<b>Permits</b>	
36-2-0546	CSF IF15	GDA	55	711948	6438040	Open site	Valid	Artefact : -		
	<b>Contact</b>	<b>Recorders</b>	OzArk Environmental and Heritage Management - Dubbo,Mr.YEKUN ZHANG						<b>Permits</b>	
36-2-0149	AC 1	AGD	55	711780	6422120	Open site	Valid	Artefact : 18		
	<b>Contact</b> T Russell	<b>Recorders</b>	Murong Gialinga Aboriginal and Torres Strait Islander Corporation						<b>Permits</b>	
36-2-0273	Grinding Groove 15	GDA	55	713593	6436649	Open site	Valid	Grinding Groove : 1		
	<b>Contact</b>	<b>Recorders</b>	Doctor.Tim Owen						<b>Permits</b>	
36-2-0580	SC IS9	GDA	55	714116	6436056	Open site	Valid	Artefact : -		
	<b>Contact</b>	<b>Recorders</b>	AHIMS APP Users,Miss.Rohani (emm consulting) Dutch						<b>Permits</b>	
36-2-0231	SAC 28	GDA	55	711973	6438666	Open site	Valid	Artefact : 1, Potential Archaeological Deposit (PAD) :-		

Report generated by AHIMS Web Service on 29/11/2023 for Rohani (Emm Consulting) Dutch for the following area at Datum :GDA, Zone : 55, Eastings : 710229.0 - 715430.0, Northings : 6419724.0 - 6438951.0 with a Buffer of 0 meters.. Number of Aboriginal sites and Aboriginal objects found is 80

This information is not guaranteed to be free from error omission. Heritage NSW and its employees disclaim liability for any act done or omission made on the information and consequences of such acts or omission.

SiteID	SiteName	Datum	Zone	Easting	Northing	Context	Site Status **	SiteFeatures	SiteTypes	Reports
	<a href="#">Contact</a>	<a href="#">Recorders</a>	Doctor.Tim Owen					<a href="#">Permits</a>		
36-2-0170	Grinding Groove 07	GDA	55	714658	6434977	Open site	Valid	Grinding Groove : 1		
	<a href="#">Contact</a>	<a href="#">Recorders</a>	Doctor.Tim Owen					<a href="#">Permits</a>		
36-2-0251	TRE 02	GDA	55	714833	6438227	Open site	Valid	Modified Tree (Carved or Scarred) : 1		
	<a href="#">Contact</a>	<a href="#">Recorders</a>	Doctor.Tim Owen					<a href="#">Permits</a>		
36-2-0579	SC IS8	GDA	55	710318	6436647	Open site	Valid	Artefact : -		
	<a href="#">Contact</a>	<a href="#">Recorders</a>	AHIMS APP Users, Miss.Rohani (emm consulting) Dutch					<a href="#">Permits</a>		
36-2-0653	SCWF SU73/L3	GDA	55	710284	6427549	Open site	Valid	Artefact : -		
	<a href="#">Contact</a>	<a href="#">Recorders</a>	Doctor.Julie Dibden, NSW Archaeology Pty Ltd					<a href="#">Permits</a>		
36-2-0541	CSF IF09	GDA	55	711844	6438665	Open site	Valid	Artefact : -		
	<a href="#">Contact</a>	<a href="#">Recorders</a>	OzArk Environmental and Heritage Management - Dubbo, Mr.YEKUN ZHANG					<a href="#">Permits</a>		
36-2-0547	CSF IF14	GDA	55	711851	6438010	Open site	Valid	Artefact : -		
	<a href="#">Contact</a>	<a href="#">Recorders</a>	OzArk Environmental and Heritage Management - Dubbo, Mr.YEKUN ZHANG					<a href="#">Permits</a>		
36-2-0095	AC5	AGD	55	712100	6422350	Open site	Valid	Artefact : -		
	<a href="#">Contact</a>	<a href="#">Recorders</a>	Mr.David Maynard					<a href="#">Permits</a>	1442	
36-2-0374	CBR - OS - 31B	GDA	55	712779	6437409	Open site	Valid	Artefact : 1		
	<a href="#">Contact</a>	<a href="#">Recorders</a>	Mr.Neville Baker					<a href="#">Permits</a>		
36-2-0654	SCWF SU76/L1	GDA	55	712623	6429391	Open site	Valid	Artefact : -		
	<a href="#">Contact</a>	<a href="#">Recorders</a>	Doctor.Julie Dibden, NSW Archaeology Pty Ltd					<a href="#">Permits</a>		
36-2-0187	Hearth 11	GDA	55	711050	6438776	Open site	Valid	Hearth : 1		
	<a href="#">Contact</a>	<a href="#">Recorders</a>	Doctor.Tim Owen					<a href="#">Permits</a>		
36-2-0222	SAC 19	GDA	55	714369	6436013	Open site	Valid	Artefact : 1, Potential Archaeological Deposit (PAD) : -		
	<a href="#">Contact</a>	<a href="#">Recorders</a>	ERM Australia Pty Ltd- Sydney CBD					<a href="#">Permits</a>		
36-2-0363	CBR - OS 37A	GDA	55	715181	6436653	Open site	Valid	Artefact : 1		
	<a href="#">Contact</a>	<a href="#">Recorders</a>	Mr.Neville Baker					<a href="#">Permits</a>		
36-2-0169	Grinding Groove 06	GDA	55	715349	6437465	Open site	Valid	Grinding Groove : 1		
	<a href="#">Contact</a>	<a href="#">Recorders</a>	Doctor.Tim Owen					<a href="#">Permits</a>		
36-2-0393	CBR - OS - 21	GDA	55	711220	6438390	Open site	Valid	Artefact : 1		
	<a href="#">Contact</a>	<a href="#">Recorders</a>	Mr.Neville Baker					<a href="#">Permits</a>		
36-2-0340	CBR - GG - 01	GDA	55	712174	6438567	Open site	Valid	Grinding Groove : 1		
	<a href="#">Contact</a>	<a href="#">Recorders</a>	Mr.Neville Baker					<a href="#">Permits</a>		
36-2-0422	3 6 CBR - IF - 04	GDA	55	712233	6437128	Open site	Valid	Artefact : 1		
	<a href="#">Contact</a>	<a href="#">Recorders</a>	Mr.Neville Baker					<a href="#">Permits</a>		

Report generated by AHIMS Web Service on 29/11/2023 for Rohani (Emm Consulting) Dutch for the following area at Datum :GDA, Zone : 55, Eastings : 710229.0 - 715430.0, Northings : 6419724.0 - 6438951.0 with a Buffer of 0 meters.. Number of Aboriginal sites and Aboriginal objects found is 80

This information is not guaranteed to be free from error omission. Heritage NSW and its employees disclaim liability for any act done or omission made on the information and consequences of such acts or omission.

SiteID	SiteName	Datum	Zone	Easting	Northing	Context	Site Status **	SiteFeatures	SiteTypes	Reports
36-2-0147	2 AC6 <b>Contact</b> T Russell	AGD	55	712120	6422450	Open site	Valid	Artefact : 1		
36-2-0468	Cromer 3 <b>Contact</b>	GDA	55	713191	6426319	Open site	Valid	Artefact : -		
36-2-0365	CBR - OS - 35 <b>Contact</b>	GDA	55	714040	6436480	Open site	Valid	Artefact : 1		
36-2-0373	CBR - OS - 31C <b>Contact</b>	GDA	55	712822	6437512	Open site	Valid	Artefact : 1		
36-2-0163	GG1 (Goolma) <b>Contact</b>	GDA	55	711670	6419799	Open site	Valid	Modified Tree (Carved or Scarred) : 1		
36-2-0118	BBS Dubbo LALC Travelling Stock Route <b>Contact</b>	AGD	55	714645	6434814	Open site	Valid	Artefact : 1000		99169
36-2-0359	CBR - OS - 38A <b>Contact</b>	GDA	55	715110	6436687	Open site	Valid	Artefact : 1		
36-2-0247	Shelter 06 <b>Contact</b>	GDA	55	715178	6431626	Open site	Valid	Habitation Structure : 1		
36-2-0176	Grinding Groove 13 <b>Contact</b>	GDA	55	715192	6431171	Open site	Valid	Grinding Groove : 1		
36-2-0467	Cromer 2 <b>Contact</b>	GDA	55	713153	6426428	Open site	Valid	Artefact : -		
36-2-0371	CBR - OS - 31E <b>Contact</b>	GDA	55	712685	6437733	Open site	Valid	Artefact : 1		
36-2-0655	SCWF SU76/L2 <b>Contact</b>	GDA	55	712710	6429431	Open site	Valid	Artefact : -		
36-2-0361	CBR - OS - 37B <b>Contact</b>	GDA	55	715261	6436666	Open site	Valid	Artefact : 1		
36-2-0246	Shelter 05 <b>Contact</b>	GDA	55	715266	6431703	Open site	Valid	Habitation Structure : 1		
36-2-0335	Restriction applied. Please contact ahims@environment.nsw.gov.au. <b>Contact</b>					Open site	Valid			
36-2-0656	SCWF SU76/L3 <b>Contact</b>	GDA	55	712136	6428856	Open site	Valid	Artefact : -		



SiteID	SiteName	Datum	Zone	Easting	Northing	Context	Site Status **	SiteFeatures	SiteTypes	Reports
36-2-0466	Cromer 1	GDA	55	713685	6426368	Open site	Valid	Artefact : -, Grinding Groove : -		
	<b>Contact</b> Mudgee Local Aboriginal Land	<b>Recorders</b> Mr.David F Maynard						<b>Permits</b>		
36-2-0372	CBR - OS - 31D	GDA	55	712785	6437685	Open site	Valid	Artefact : 1		
	<b>Contact</b>	<b>Recorders</b> Mr.Neville Baker						<b>Permits</b>		
36-2-0150	AC3 Alma Creek	AGD	55	712430	6423020	Open site	Valid	Artefact : 4		
	<b>Contact</b> Sarah Colley	<b>Recorders</b> Mr.David Maynard						<b>Permits</b>		
36-2-0362	CBR - OS - 37A	GDA	55	715181	6436653	Open site	Valid	Artefact : 1		
	<b>Contact</b>	<b>Recorders</b> Mr.Neville Baker						<b>Permits</b>		
36-2-0174	Grinding Groove 11	GDA	55	715148	6431268	Open site	Valid	Grinding Groove : 1		
	<b>Contact</b>	<b>Recorders</b> Doctor.Tim Owen						<b>Permits</b>		
36-2-0175	Grinding Groove 12	GDA	55	715196	6431213	Open site	Valid	Grinding Groove : 1		
	<b>Contact</b>	<b>Recorders</b> Doctor.Tim Owen						<b>Permits</b>		
36-2-0245	Shelter 04	GDA	55	715301	6431707	Open site	Valid	Habitation Structure : 1		
	<b>Contact</b>	<b>Recorders</b> Doctor.Tim Owen						<b>Permits</b>		
36-2-0229	SAC 26	GDA	55	710430	6438905	Open site	Valid	Artefact : 1, Potential Archaeological Deposit (PAD) : -		
	<b>Contact</b>	<b>Recorders</b> Doctor.Tim Owen						<b>Permits</b>		
36-2-0265	TRE 16	GDA	55	710573	6438916	Open site	Valid	Modified Tree (Carved or Scarred) : 1		
	<b>Contact</b>	<b>Recorders</b> Doctor.Tim Owen						<b>Permits</b>		
36-2-0196	IF 05-Ground Edge Axe	GDA	55	711196	6438564	Open site	Valid	Artefact : 1		
	<b>Contact</b>	<b>Recorders</b> Doctor.Tim Owen						<b>Permits</b>		
36-2-0195	IF 04-Knife Sharping Stone	GDA	55	711415	6438796	Open site	Valid	Artefact : 1		
	<b>Contact</b>	<b>Recorders</b> Doctor.Tim Owen						<b>Permits</b>		
36-2-0266	TRE 17	GDA	55	712233	6438569	Open site	Valid	Modified Tree (Carved or Scarred) : 1		
	<b>Contact</b>	<b>Recorders</b> Doctor.Tim Owen						<b>Permits</b>		
36-2-0271	Grinding Groove 14	GDA	55	713593	6436649	Open site	Valid	Grinding Groove : 1		
	<b>Contact</b>	<b>Recorders</b> Doctor.Tim Owen						<b>Permits</b>		
36-2-0375	CBR - OS - 31A	GDA	55	712670	6437545	Open site	Valid	Artefact : 1		
	<b>Contact</b>	<b>Recorders</b> Mr.Neville Baker						<b>Permits</b>		
36-2-0038	Sandy Creek 1;	AGD	55	710500	6430000	Open site	Valid	Artefact : -	Open Camp Site	
	<b>Contact</b>	<b>Recorders</b> Giles Hamm Archaeology						<b>Permits</b>		
36-2-0188	Hearth 12	GDA	55	711055	6438775	Open site	Valid	Hearth : 1		

Report generated by AHIMS Web Service on 29/11/2023 for Rohani (Emm Consulting) Dutch for the following area at Datum :GDA, Zone : 55, Eastings : 710229.0 - 715430.0, Northings : 6419724.0 - 6438951.0 with a Buffer of 0 meters.. Number of Aboriginal sites and Aboriginal objects found is 80

This information is not guaranteed to be free from error omission. Heritage NSW and its employees disclaim liability for any act done or omission made on the information and consequences of such acts or omission.

SiteID	SiteName	Datum	Zone	Easting	Northing	Context	Site Status **	SiteFeatures	SiteTypes	Reports
36-2-0262	TRE 13	GDA	55	714549	6435579	Open site	Valid	Modified Tree (Carved or Scarred) : 1		<a href="#">Permits</a>
	<a href="#">Contact</a>	<a href="#">Recorders</a>	Doctor.Tim Owen							
36-2-0249	Shelter 08	GDA	55	715116	6431555	Open site	Valid	Habitation Structure : 1		<a href="#">Permits</a>
	<a href="#">Contact</a>	<a href="#">Recorders</a>	Doctor.Tim Owen							
36-2-0173	Grinding Groove 10	GDA	55	715151	6431257	Open site	Valid	Grinding Groove : 1		<a href="#">Permits</a>
	<a href="#">Contact</a>	<a href="#">Recorders</a>	Doctor.Tim Owen							
36-2-0172	Grinding Groove 09	GDA	55	715175	6431217	Open site	Valid	Grinding Groove : 1		<a href="#">Permits</a>
	<a href="#">Contact</a>	<a href="#">Recorders</a>	Doctor.Tim Owen							
36-2-0360	CBR - OS - 37C	GDA	55	715315	6436662	Open site	Valid	Artefact : 1		<a href="#">Permits</a>
	<a href="#">Contact</a>	<a href="#">Recorders</a>	Mr.Neville Baker							
36-2-0006	Fords Creek;Cobbora;	AGD	55	715262	6435185	Open site	Valid	Artefact : -	Open Camp Site	<a href="#">Permits</a>
	<a href="#">Contact</a>	<a href="#">Recorders</a>	R Hawkins,Hawkins							
36-2-0539	CSF IF06	GDA	55	710386	6438884	Open site	Valid	Artefact : -		<a href="#">Permits</a>
	<a href="#">Contact</a>	<a href="#">Recorders</a>	OzArk Environmental and Heritage Management - Dubbo,Mr.YEKUN ZHANG							
36-2-0336	IF 04 - Knife Sharping Stone	GDA	55	711415	6438796	Open site	Valid	Artefact : 1		<a href="#">Permits</a>
	<a href="#">Contact</a>	<a href="#">Recorders</a>	ERM - Thornton							
36-2-0232	SAC 29	GDA	55	711611	6438770	Open site	Valid	Artefact : 1, Potential Archaeological Deposit (PAD) : -		<a href="#">Permits</a>
	<a href="#">Contact</a>	<a href="#">Recorders</a>	Doctor.Tim Owen							
36-2-0529	CSF OS11	GDA	55	711677	6438589	Open site	Valid	Artefact : -		<a href="#">Permits</a>
	<a href="#">Contact</a>	<a href="#">Recorders</a>	OzArk Environmental and Heritage Management - Dubbo,Mr.YEKUN ZHANG							
36-2-0151	AC4 Alma Creek	AGD	55	712050	6423030	Open site	Valid	Artefact : 14		<a href="#">Permits</a>
	<a href="#">Contact</a>	<a href="#">Recorders</a>	Mr.David Maynard							
36-2-0152	AC2	AGD	55	712060	6422350	Open site	Valid	Artefact : 14		<a href="#">Permits</a>
	<a href="#">Contact</a>	<a href="#">Recorders</a>	Mr.David Maynard							
36-2-0366	CBR - OS - 34B	GDA	55	713780	6436674	Open site	Valid	Artefact : 1		<a href="#">Permits</a>
	<a href="#">Contact</a>	<a href="#">Recorders</a>	Mr.Neville Baker							
36-2-0364	CBR - OS - 36	GDA	55	714463	6436383	Open site	Valid	Artefact : 1		<a href="#">Permits</a>
	<a href="#">Contact</a>	<a href="#">Recorders</a>	Mr.Neville Baker							
36-2-0248	Shelter 07	GDA	55	715165	6431615	Open site	Valid	Habitation Structure : 1		<a href="#">Permits</a>
	<a href="#">Contact</a>	<a href="#">Recorders</a>	Doctor.Tim Owen							



# AHIMS Web Services (AWS)

## Extensive search - Site list report

Your Ref/PO Number : E230829 CWO-REZ

Client Service ID : 844783

<u>SiteID</u>	<u>SiteName</u>	<u>Datum</u>	<u>Zone</u>	<u>Easting</u>	<u>Northing</u>	<u>Context</u>	<u>Site Status **</u>	<u>SiteFeatures</u>	<u>SiteTypes</u>	<u>Reports</u>
---------------	-----------------	--------------	-------------	----------------	-----------------	----------------	-----------------------	---------------------	------------------	----------------

**\*\* Site Status**

**Valid** - The site has been recorded and accepted onto the system as valid

**Destroyed** - The site has been completely impacted or harmed usually as consequence of permit activity but sometimes also after natural events. There is nothing left of the site on the ground but proponents should proceed with caution.

**Partially Destroyed** - The site has been only partially impacted or harmed usually as consequence of permit activity but sometimes also after natural events. There might be parts or sections of the original site still present on the ground

**Not a site** - The site has been originally entered and accepted onto AHIMS as a valid site but after further investigations it was decided it is NOT an aboriginal site. Impact of this type of site does not require permit but Heritage NSW should be notified

Report generated by AHIMS Web Service on 29/11/2023 for Rohani (Emm Consulting) Dutch for the following area at Datum :GDA, Zone : 55, Eastings : 710229.0 - 715430.0, Northings : 6419724.0 - 6438951.0 with a Buffer of 0 meters.. Number of Aboriginal sites and Aboriginal objects found is 80

This information is not guaranteed to be free from error omission. Heritage NSW and its employees disclaim liability for any act done or omission made on the information and consequences of such acts or omission.

SiteID	SiteName	Datum	Zone	Easting	Northing	Context	Site Status **	SiteFeatures	SiteTypes	Reports
36-2-0250	TRE 01	GDA	55	724759	6433662	Open site	Valid	Modified Tree (Carved or Scarred) : 1		
	<b>Contact</b>									
36-2-0419	CBR - IF - 06B	GDA	55	729844	6433371	Open site	Valid	Artefact : 1		
	<b>Contact</b>									
36-2-0205	SAC 02	GDA	55	730545	6432832	Open site	Valid	Artefact : 1		
	<b>Contact</b>									
36-2-0614	Tallawang PAD 6	GDA	55	734183	6432604	Open site	Valid	Potential Archaeological Deposit (PAD) : -		
	<b>Contact</b>									
36-3-0013	Tallawang;	AGD	55	735864	6435608	Open site	Valid	Water Hole : -, Grinding Groove : -	Axe Grinding Groove,Water Hole/Well	1299
	<b>Contact</b>									
36-3-1420	IF 20	GDA	55	739464	6431029	Open site	Valid	Artefact : 1		
	<b>Contact</b>									
36-3-2509	SAC 53	GDA	55	739835	6430951	Open site	Valid	Artefact : 1, Potential Archaeological Deposit (PAD) : -		
	<b>Contact</b>									
36-3-3916	Winora IF-1	GDA	55	741158	6438739	Open site	Valid	Artefact : -		
	<b>Contact</b>									
36-2-0516	Barneys Reef Road ST-1	GDA	55	734691	6445104	Open site	Valid	Modified Tree (Carved or Scarred) : -		
	<b>Contact</b>									
36-2-0519	Mangarlowe OS-1	GDA	55	735095	6442310	Open site	Valid	Artefact : -		
	<b>Contact</b>									
36-3-0033	Puggoon;Nagundie;	AGD	55	735397	6435351	Open site	Valid	Grinding Groove : -	Axe Grinding Groove	1299,2077
	<b>Contact</b>									
36-2-0518	Mangarlowe IF-2	GDA	55	736001	6445104	Open site	Valid	Artefact : -		
	<b>Contact</b>									
36-2-0417	CBR - IF - 08	GDA	55	719693	6432558	Open site	Valid	Artefact : 1		
	<b>Contact</b>									
36-2-0202	IF 11-Grinding Bowl	GDA	55	715594	6431702	Open site	Valid	Artefact : 1		
	<b>Contact</b>									

SiteID	SiteName	Datum	Zone	Easting	Northing	Context	Site Status **	SiteFeatures	SiteTypes	Reports	
36-2-0200	IF 09-Grinding Bowl	GDA	55	717024	6430919	Open site	Valid	Artefact : 1			
	<b>Contact</b>	<b>Recorders</b>	Doctor.Tim Owen								<b>Permits</b>
36-2-0289	SAC 59	GDA	55	721973	6433764	Open site	Valid	Artefact : 1, Potential Archaeological Deposit (PAD) :-			
	<b>Contact</b>	<b>Recorders</b>	Doctor.Tim Owen								<b>Permits</b>
36-2-0028	Tallawang Ck 2 Gulgong	AGD	55	730070	6430280	Open site	Valid	Artefact :-	Open Camp Site	851,1173	
	<b>Contact</b>	<b>Recorders</b>	Elizabeth Rich,Laura-Jane Smith								<b>Permits</b>
36-3-3914	Winora OS-3	GDA	55	741224	6438145	Open site	Valid	Artefact :-			
	<b>Contact</b>	<b>Recorders</b>	OzArk Environmental and Heritage Management - Dubbo,Mr.Brendan Fisher								<b>Permits</b>
36-3-3834	Winora OS-1	GDA	55	740718	6438760	Open site	Valid	Artefact :-			
	<b>Contact</b>	<b>Recorders</b>	OzArk Environmental and Heritage Management - Dubbo,Miss.Stephanie Rusden								<b>Permits</b>
36-2-0515	Ulan ID #1675 (MC417)	GDA	55	735735	6440117	Open site	Valid	Artefact : 1			
	<b>Contact</b>	<b>Recorders</b>	South East Archaeology,Mr.Corey O'Driscoll								<b>Permits</b>
36-3-1430	SAC 50	GDA	55	739075	6431304	Open site	Valid	Artefact : 1			
	<b>Contact</b>	<b>Recorders</b>	Doctor.Tim Owen								<b>Permits</b>
36-2-0293	SAC 63	GDA	55	719603	6433107	Open site	Valid	Artefact : 1, Potential Archaeological Deposit (PAD) :-			
	<b>Contact</b>	<b>Recorders</b>	Doctor.Tim Owen								<b>Permits</b>
36-2-0337	IF 10 - Pounding Stone	GDA	55	715595	6431703	Open site	Valid	Artefact : 1			
	<b>Contact</b>	<b>Recorders</b>	Doctor.Tim Owen,ERM - Thornton								<b>Permits</b>
36-2-0349	CBR - OS - 44B	GDA	55	717017	6435500	Open site	Valid	Artefact : 1			
	<b>Contact</b>	<b>Recorders</b>	Mr.Neville Baker								<b>Permits</b>
36-2-0350	CBR - OS - 44A	GDA	55	717070	6435597	Open site	Valid	Artefact : 1			
	<b>Contact</b>	<b>Recorders</b>	Mr.Neville Baker								<b>Permits</b>
36-3-1429	SAC 49	GDA	55	736874	6431800	Open site	Valid	Artefact : 1			
	<b>Contact</b>	<b>Recorders</b>	Doctor.Tim Owen								<b>Permits</b>
36-2-0027	Tallawang Ck 1 Gunning	AGD	55	729897	6430477	Open site	Valid	Artefact :-	Open Camp Site	851,102800	
	<b>Contact</b>	<b>Recorders</b>	Elizabeth Rich,Laura-Jane Smith								<b>Permits</b>
36-3-3836	White Creek OS-1	GDA	55	737950	6441755	Open site	Valid	Artefact :-, Potential Archaeological Deposit (PAD) :-			
	<b>Contact</b>	<b>Recorders</b>	OzArk Environmental and Heritage Management - Dubbo,Miss.Stephanie Rusden								<b>Permits</b>
36-2-0268	TRE 19	GDA	55	717255	6430180	Open site	Valid	Modified Tree (Carved or Scarred) : 1			
	<b>Contact</b>	<b>Recorders</b>	Doctor.Tim Owen								<b>Permits</b>

SiteID	SiteName	Datum	Zone	Easting	Northing	Context	Site Status **	SiteFeatures	SiteTypes	Reports
36-3-0034	Puggoon;Nagundie; <b>Contact</b>	AGD	55	735397	6435351	Open site	Valid	Water Hole : -	Water Hole/Well	2077
36-2-0627	Tallawang IF10 <b>Contact</b>	GDA	55	733900	6431069	Open site	Valid	Artefact : -		
36-3-1419	IF 19 <b>Contact</b>	GDA	55	738889	6431346	Open site	Valid	Artefact : 1		
36-2-0352	CBR - OS - 42 <b>Contact</b>	GDA	55	717044	6435738	Open site	Valid	Artefact : 1		
36-3-1427	IF 27 <b>Contact</b>	GDA	55	736030	6432000	Open site	Valid	Artefact : 1		
36-2-0418	CBR - IF - 07 <b>Contact</b>	GDA	55	717379	6434163	Open site	Valid	Artefact : 1		
36-3-3917	Winora IF-2 <b>Contact</b>	GDA	55	740676	6439890	Open site	Valid	Artefact : -		
36-2-0357	CBR - OS - 39A <b>Contact</b>	GDA	55	715637	6437306	Open site	Valid	Artefact : 1		
36-2-0338	IF 11 - Grinding Bowl (?) <b>Contact</b>	GDA	55	715595	6431703	Open site	Valid	Artefact : 1		
36-2-0353	CBR - OS - 41 <b>Contact</b>	GDA	55	715770	6436722	Open site	Valid	Artefact : 1		
36-2-0190	Hearth 14 <b>Contact</b>	GDA	55	716583	6431357	Open site	Valid	Hearth : 1		
36-2-0420	CBR - IF - 06A <b>Contact</b>	GDA	55	716967	6435268	Open site	Valid	Artefact : 1		
36-2-0347	CBR - OS - 46A <b>Contact</b>	GDA	55	717122	6434916	Open site	Valid	Artefact : 1		
36-2-0342	CBR - OS - 49 <b>Contact</b>	GDA	55	722110	6433657	Open site	Valid	Artefact : 1		
36-3-0032	Puggoon;Nagundie; <b>Contact</b>	AGD	55	736344	6436231	Open site	Valid	Stone Arrangement : -	Stone Arrangement	1299,2077
36-3-2511	SAC 55 <b>Contact</b>	GDA	55	740929	6430339	Open site	Valid	Artefact : 1, Potential Archaeological Deposit (PAD) : -		
36-3-3913	Winora OS-2 <b>Contact</b>	GDA	55	741289	6438142	Open site	Valid	Artefact : -		

Report generated by AHIMS Web Service on 29/11/2023 for Rohani (Emm Consulting) Dutch for the following area at Datum :GDA, Zone : 55, Eastings : 715430.0 - 742987.0, Northings : 6429857.0 - 6445988.0 with a Buffer of 0 meters.. Number of Aboriginal sites and Aboriginal objects found is 83

This information is not guaranteed to be free from error omission. Heritage NSW and its employees disclaim liability for any act done or omission made on the information and consequences of such acts or omission.

SiteID	SiteName	Datum	Zone	Easting	Northing	Context	Site Status **	SiteFeatures	SiteTypes	Reports
36-3-1422	IF 22	GDA	55	741443	6430554	Open site	Valid	Artefact : 1		
	<b>Contact</b>	<b>Recorders</b>								
			Doctor.Tim Owen							
36-2-0517	Mangarlowe IF-1	GDA	55	735227	6442124	Open site	Valid	Artefact : -		
	<b>Contact</b>	<b>Recorders</b>								
			OzArk Environmental and Heritage Management - Dubbo, Miss. Stephanie Rusden							
36-3-0035	Puggoon; Nagundie;	AGD	55	735397	6435351	Closed site	Valid	Artefact : -	Shelter with Deposit	2077
	<b>Contact</b>	<b>Recorders</b>								
			T.E Wittingham							
36-3-0029	Nagundie, Dubbo	AGD	55	735684	6435706	Open site	Valid	Grinding Groove : -	Axe Grinding Groove	
	<b>Contact</b>	<b>Recorders</b>								
			Michael Pearson							
36-2-0616	Tallawang PAD 8 with AS	GDA	55	733828	6435033	Open site	Valid	Potential Archaeological Deposit (PAD) : -		
	<b>Contact</b>	<b>Recorders</b>								
			Umwelt (Australia) Pty Limited - Individual users, Mr. Andrew Crisp							
36-2-0344	CBR - OS - 47B	GDA	55	720195	6432470	Open site	Valid	Artefact : 1		
	<b>Contact</b>	<b>Recorders</b>								
			Mr. Neville Baker							
36-2-0201	IF 10-Grinding Bowl	GDA	55	715595	6431703	Open site	Valid	Artefact : 1		
	<b>Contact</b>	<b>Recorders</b>								
			Doctor.Tim Owen							
36-2-0191	Hearth 15	GDA	55	716310	6431695	Open site	Valid	Hearth : 1		
	<b>Contact</b>	<b>Recorders</b>								
			Doctor.Tim Owen							
36-3-0031	Puggoon; Nagundie;	AGD	55	736344	6436231	Closed site	Valid	Artefact : -	Shelter with Deposit	
	<b>Contact</b>	<b>Recorders</b>								
			T.E Wittingham							
36-2-0213	SAC 10	GDA	55	718297	6434718	Open site	Valid	Artefact : 1, Potential Archaeological Deposit (PAD) : -		
	<b>Contact</b>	<b>Recorders</b>								
			Doctor.Tim Owen							
36-3-2510	SAC 54	GDA	55	740431	6430830	Open site	Valid	Artefact : 1, Potential Archaeological Deposit (PAD) : -		
	<b>Contact</b>	<b>Recorders</b>								
			Doctor.Tim Owen							
36-2-0520	Mangarlowe OS-2	GDA	55	735028	6439173	Open site	Valid	Artefact : -		
	<b>Contact</b>	<b>Recorders</b>								
			OzArk Environmental and Heritage Management - Dubbo, Miss. Stephanie Rusden							
36-2-0204	SAC 01	GDA	55	730739	6432890	Open site	Valid	Artefact : 1, Potential Archaeological Deposit (PAD) : 1		
	<b>Contact</b>	<b>Recorders</b>								
			Doctor.Tim Owen							
36-2-0617	Tallawang PAD 9 with AS	GDA	55	733400	6435570	Open site	Valid	Potential Archaeological Deposit (PAD) : -		

SiteID	SiteName	Datum	Zone	Easting	Northing	Context	Site Status **	SiteFeatures	SiteTypes	Reports
36-2-0615	Tallawang PAD 7 with IF	GDA	55	734011	6433075	Open site	Valid	Potential Archaeological Deposit (PAD) :-		
	<u>Contact</u>	<u>Recorders</u>	Umwelt (Australia) Pty Limited - Individual users,Mr.Andrew Crisp				<u>Permits</u>			
36-2-0345	CBR - OS - 47A	GDA	55	720050	6432468	Open site	Valid	Artefact : 1		
	<u>Contact</u>	<u>Recorders</u>	Mr.Neville Baker				<u>Permits</u>			
36-2-0343	CBR - OS - 48	GDA	55	720379	6432389	Open site	Valid	Artefact : 1		
	<u>Contact</u>	<u>Recorders</u>	Mr.Neville Baker				<u>Permits</u>			
36-2-0355	CBR - OS - 39C	GDA	55	715612	6437428	Open site	Valid	Artefact : 1		
	<u>Contact</u>	<u>Recorders</u>	Mr.Neville Baker				<u>Permits</u>			
36-2-0244	Shelter 03	GDA	55	715786	6432929	Open site	Valid	Habitation Structure : 1		
	<u>Contact</u>	<u>Recorders</u>	Doctor.Tim Owen				<u>Permits</u>			
36-2-0292	SAC 62	GDA	55	721417	6432985	Open site	Valid	Artefact : 1, Potential Archaeological Deposit (PAD) :-		
	<u>Contact</u>	<u>Recorders</u>	Doctor.Tim Owen				<u>Permits</u>			
36-2-0291	SAC 61	GDA	55	721607	6433212	Open site	Valid	Artefact : 1, Potential Archaeological Deposit (PAD) :-		
	<u>Contact</u>	<u>Recorders</u>	Doctor.Tim Owen				<u>Permits</u>			
36-3-3835	Roxanna OS-1	GDA	55	738413	6439561	Open site	Valid	Artefact : -		
	<u>Contact</u>	<u>Recorders</u>	OzArk Environmental and Heritage Management - Dubbo, Miss.Stephanie Rusden				<u>Permits</u>			
36-3-3918	Birriwa Bus Route South ST-1	GDA	55	740958	6442084	Open site	Valid	Modified Tree (Carved or Scarred) :-		
	<u>Contact</u>	<u>Recorders</u>	OzArk Environmental and Heritage Management - Dubbo, Mr.Brendan Fisher				<u>Permits</u>			
36-3-3915	Winora OS-4	GDA	55	741205	6438687	Open site	Valid	Artefact : -		
	<u>Contact</u>	<u>Recorders</u>	OzArk Environmental and Heritage Management - Dubbo, Mr.Brendan Fisher				<u>Permits</u>			
36-3-0036	Puggoon;Nagundie;	AGD	55	735397	6435351	Open site	Valid	Burial : -	Burial/s	1299,2077
	<u>Contact</u>	<u>Recorders</u>	T.E Whittingham				<u>Permits</u>			
36-2-0351	CBR - OS - 43	GDA	55	717068	6435695	Open site	Valid	Artefact : 1		
	<u>Contact</u>	<u>Recorders</u>	Mr.Neville Baker				<u>Permits</u>			
36-2-0348	CBR - OS - 45	GDA	55	717128	6435179	Open site	Valid	Artefact : 1		
	<u>Contact</u>	<u>Recorders</u>	Mr.Neville Baker				<u>Permits</u>			
36-2-0029	Tallawang Ck 3 Gulgong	AGD	55	730010	6430050	Open site	Valid	Artefact : -	Open Camp Site	851,1173
	<u>Contact</u>	<u>Recorders</u>	Elizabeth Rich,Laura-Jane Smith				<u>Permits</u>		192	
36-2-0030	Tallawang Ck 4 Gulgong	AGD	55	730082	6429871	Open site	Valid	Artefact : -	Open Camp Site	851,102800

Report generated by AHIMS Web Service on 29/11/2023 for Rohani (Emm Consulting) Dutch for the following area at Datum :GDA, Zone : 55, Eastings : 715430.0 - 742987.0, Northings : 6429857.0 - 6445988.0 with a Buffer of 0 meters.. Number of Aboriginal sites and Aboriginal objects found is 83

This information is not guaranteed to be free from error omission. Heritage NSW and its employees disclaim liability for any act done or omission made on the information and consequences of such acts or omission.



SiteID	SiteName	Datum	Zone	Easting	Northing	Context	Site Status **	SiteFeatures	SiteTypes	Reports
	<u>Contact</u>	<u>Recorders</u>	Elizabeth Rich,Laura-Jane Smith					<u>Permits</u>	192	
36-3-1431	SAC 51	GDA	55	739436	6431056	Open site	Valid	Artefact : 1		
	<u>Contact</u>	<u>Recorders</u>	Doctor.Tim Owen					<u>Permits</u>		
36-3-2508	SAC 52	GDA	55	739649	6431018	Open site	Valid	Artefact : 1, Potential Archaeological Deposit (PAD) :-		
	<u>Contact</u>	<u>Recorders</u>	Doctor.Tim Owen					<u>Permits</u>		
36-3-1421	IF 21	GDA	55	741443	6430523	Open site	Valid	Artefact : 1		
	<u>Contact</u>	<u>Recorders</u>	Doctor.Tim Owen					<u>Permits</u>		
36-2-0346	CBR - OS - 46B	GDA	55	717262	6434698	Open site	Valid	Artefact : 1		
	<u>Contact</u>	<u>Recorders</u>	Mr.Neville Baker					<u>Permits</u>		
36-2-0354	CBR - OS - 40	GDA	55	715450	6436852	Open site	Valid	Artefact : 1		
	<u>Contact</u>	<u>Recorders</u>	Mr.Neville Baker					<u>Permits</u>		
36-2-0356	CBR - OS - 39B	GDA	55	715557	6437208	Open site	Valid	Artefact : 1		
	<u>Contact</u>	<u>Recorders</u>	Mr.Neville Baker					<u>Permits</u>		
36-2-0171	Grinding Groove 08	GDA	55	716719	6431307	Open site	Valid	Grinding Groove : 1		
	<u>Contact</u>	<u>Recorders</u>	Doctor.Tim Owen					<u>Permits</u>		
36-2-0290	SAC 60	GDA	55	721838	6433606	Open site	Valid	Artefact : 1, Potential Archaeological Deposit (PAD) :-		
	<u>Contact</u>	<u>Recorders</u>	Doctor.Tim Owen					<u>Permits</u>		

**\*\* Site Status**  
**Valid** - The site has been recorded and accepted onto the system as valid  
**Destroyed** - The site has been completely impacted or harmed usually as consequence of permit activity but sometimes also after natural events. There is nothing left of the site on the ground but proponents should proceed with caution.  
**Partially Destroyed** - The site has been only partially impacted or harmed usually as consequence of permit activity but sometimes also after natural events. There might be parts or sections of the original site still present on the ground  
**Not a site** - The site has been originally entered and accepted onto AHIMS as a valid site but after further investigations it was decided it is NOT an aboriginal site. Impact of this type of site does not require permit but Heritage NSW should be notified

Report generated by AHIMS Web Service on 29/11/2023 for Rohani (Emm Consulting) Dutch for the following area at Datum :GDA, Zone : 55, Eastings : 715430.0 - 742987.0, Northings : 6429857.0 - 6445988.0 with a Buffer of 0 meters.. Number of Aboriginal sites and Aboriginal objects found is 83

This information is not guaranteed to be free from error omission. Heritage NSW and its employees disclaim liability for any act done or omission made on the information and consequences of such acts or omission.

SiteID	SiteName	Datum	Zone	Easting	Northing	Context	Site Status **	SiteFeatures	SiteTypes	Reports
36-3-0153	Springdale;	AGD	55	753100	6446370	Open site	Valid	Stone Arrangement : -	Stone Arrangement	1333
	<b>Contact</b>								<b>Permits</b>	
36-3-1905	Ulan ID#802 (MC314)	GDA	55	753746	6439612	Open site	Valid	Artefact : -		102138
	<b>Contact</b>								<b>Permits</b>	
36-3-0109	Argyll No.5;	AGD	55	754100	6448050	Open site	Valid	Stone Arrangement : -	Stone Arrangement	
	<b>Contact</b>								<b>Permits</b>	
36-3-3703	Ulan ID# 1631 (MC373)	GDA	55	754690	6439727	Open site	Valid	Potential Archaeological Deposit (PAD) : -		
	<b>Contact</b>								<b>Permits</b>	
36-3-3764	Ulan ID #1656 (MC398)	GDA	55	754900	6441277	Open site	Valid	Artefact : 1		
	<b>Contact</b>								<b>Permits</b>	
36-3-1522	Ulan ID#179 (MC22)	GDA	55	755246	6439914	Closed site	Valid	Artefact : -		102138
	<b>Contact</b>								<b>Permits</b>	
36-3-1512	Ulan ID#169 (Mona Creek 7)	GDA	55	755253	6439104	Open site	Partially Destroyed	Artefact : -		102138
	<b>Contact</b>								<b>Permits</b>	
36-3-0129	Springdale No:4;	AGD	55	752250	6443880	Closed site	Valid	Art (Pigment or Engraved) : -	Shelter with Art	
	<b>Contact</b>								<b>Permits</b>	
36-3-1910	Ulan ID#807 (MC319)	GDA	55	753187	6439763	Open site	Valid	Ochre Quarry : -		102138
	<b>Contact</b>								<b>Permits</b>	
36-3-0111	Argyll No.3	GDA	55	753448	6446943	Open site	Valid	Grinding Groove : -, Stone Arrangement : -, Water Hole : -	Axe Grinding Groove,Stone Arrangement,Water Hole/Well	
	<b>Contact</b>								<b>Permits</b>	
36-3-1524	Ulan ID#181 (Mona Creek 24)	GDA	55	754966	6439715	Closed site	Valid	Artefact : -		102138
	<b>Contact</b>								<b>Permits</b>	
36-3-3761	Ulan ID #1653 (MC395)	GDA	55	754421	6441114	Open site	Valid	Artefact : 1		
	<b>Contact</b>								<b>Permits</b>	
36-3-3261	Ulan ID# 1614 (MC356)	GDA	55	754419	6439894	Open site	Valid	Artefact : -		
	<b>Contact</b>								<b>Permits</b>	
36-3-3758	Ulan ID #1650 (MC392)	GDA	55	754552	6441207	Open site	Valid	Artefact : 1		
	<b>Contact</b>								<b>Permits</b>	
36-3-0131	Springdale No:1;	AGD	55	751080	6444190	Closed site	Valid	Artefact : -	Shelter with Deposit	
	<b>Contact</b>								<b>Permits</b>	

Report generated by AHIMS Web Service on 29/11/2023 for Rohani (Emm Consulting) Dutch for the following area at Datum :GDA, Zone : 55, Eastings : 742987.0 - 755406.0, Northings : 6439026.0 - 6449882.0 with a Buffer of 0 meters.. Number of Aboriginal sites and Aboriginal objects found is 108

This information is not guaranteed to be free from error omission. Heritage NSW and its employees disclaim liability for any act done or omission made on the information and consequences of such acts or omission.

SiteID	SiteName	Datum	Zone	Easting	Northing	Context	Site Status **	SiteFeatures	SiteTypes	Reports
36-3-0046	Cainbill Creek;Loch Lomond;	AGD	55	751441	6448482	Open site	Valid	Grinding Groove : -	Axe Grinding Groove	
	<b>Contact</b>	<b>Recorders</b>	T.E Wittingham					<b>Permits</b>		
36-3-0234	MC1	AGD	55	754090	6440410	Open site	Valid	Artefact : -		
	<b>Contact</b>	<b>Recorders</b>	Mr.David Maynard					<b>Permits</b>		
36-3-3767	Ulan ID #1659 (MC401)	GDA	55	754246	6440840	Open site	Valid	Artefact : 1		
	<b>Contact</b>	<b>Recorders</b>	South East Archaeology					<b>Permits</b>		
36-3-1902	Ulan ID#799 (MC311)	GDA	55	754233	6439444	Open site	Partially Destroyed	Artefact : -		102138
	<b>Contact</b>	<b>Recorders</b>	Mr.Peter Kuskie					<b>Permits</b>		
36-3-3256	Ulan ID# 1609 (MC351)	GDA	55	754299	6439939	Open site	Valid	Artefact : -		
	<b>Contact</b>	<b>Recorders</b>	Mr.Peter Kuskie,South East Archaeology					<b>Permits</b>		
36-3-3765	Ulan ID #1657 (MC399)	GDA	55	754845	6440930	Open site	Valid	Artefact : 1		
	<b>Contact</b>	<b>Recorders</b>	South East Archaeology					<b>Permits</b>		
36-3-3312	Ulan ID# 1619 (MC361)	GDA	55	754869	6439338	Open site	Destroyed	Artefact : -		
	<b>Contact</b>	<b>Recorders</b>	Mr.Peter Kuskie,South East Archaeology					<b>Permits</b>		
36-3-3766	Ulan ID #1658 (MC400)	GDA	55	755366	6441370	Open site	Valid	Artefact : 1		
	<b>Contact</b>	<b>Recorders</b>	South East Archaeology					<b>Permits</b>		
36-3-1810	Ulan ID#707 (MC219)	GDA	55	755324	6439503	Open site	Valid	Artefact : -		102138
	<b>Contact</b>	<b>Recorders</b>	Mr.Peter Kuskie					<b>Permits</b>		
36-3-1829	Ulan ID#726 (MC238)	GDA	55	755362	6439991	Closed site	Valid	Potential Archaeological Deposit (PAD) : -		102138
	<b>Contact</b>	<b>Recorders</b>	Mr.Peter Kuskie					<b>Permits</b>		
36-3-1830	Ulan ID#727 (MC239)	GDA	55	755401	6440105	Closed site	Valid	Potential Archaeological Deposit (PAD) : -		102138
	<b>Contact</b>	<b>Recorders</b>	Mr.Peter Kuskie					<b>Permits</b>		
36-3-0002	Talbragar River;Loch Lomond Uarbry;	AGD	55	751272	6443912	Open site	Valid	Grinding Groove : -	Axe Grinding Groove	
	<b>Contact</b>	<b>Recorders</b>	Isabel McBryde					<b>Permits</b>		
36-3-3872	#1688 (Ulan Gap RS-1)	GDA	55	752514	6439201	Closed site	Valid	Potential Archaeological Deposit (PAD) : -		
	<b>Contact</b>	<b>Recorders</b>	OzArk Environmental and Heritage Management - Dubbo,Mr.YEKUN ZHANG					<b>Permits</b>		
36-3-3754	Ulan ID #1646 (MC388)	GDA	55	752601	6440196	Open site	Valid	Artefact : 1		
	<b>Contact</b>	<b>Recorders</b>	South East Archaeology,Mr.Michael Marsh					<b>Permits</b>		
36-3-3751	Ulan ID #1643 (MC385)	GDA	55	753497	6441265	Open site	Valid	Artefact : 1		
	<b>Contact</b>	<b>Recorders</b>	South East Archaeology,Mr.Michael Marsh					<b>Permits</b>		

Report generated by AHIMS Web Service on 29/11/2023 for Rohani (Emm Consulting) Dutch for the following area at Datum :GDA, Zone : 55, Eastings : 742987.0 - 755406.0, Northings : 6439026.0 - 6449882.0 with a Buffer of 0 meters.. Number of Aboriginal sites and Aboriginal objects found is 108

This information is not guaranteed to be free from error omission. Heritage NSW and its employees disclaim liability for any act done or omission made on the information and consequences of such acts or omission.

SiteID	SiteName	Datum	Zone	Easting	Northing	Context	Site Status **	SiteFeatures	SiteTypes	Reports
36-3-0108	Argyll No.4;	AGD	55	753760	6448200	Open site	Valid	Stone Arrangement :	Stone Arrangement	
	<b>Contact</b>									<b>Permits</b>
36-3-3873	#1689 (Ulan Gap IF-1)	GDA	55	753662	6439559	Open site	Valid	Artefact : -		
	<b>Contact</b>									<b>Permits</b>
36-3-3752	Ulan ID #1644 (MC386)	GDA	55	753862	6441293	Open site	Valid	Artefact : 1		
	<b>Contact</b>									<b>Permits</b>
36-3-1904	Ulan ID#801 (MC313)	GDA	55	753837	6439553	Open site	Valid	Artefact : -		102138
	<b>Contact</b>									<b>Permits</b>
36-3-3252	Ulan ID# 1605 (MC347)	GDA	55	754131	6439929	Open site	Valid	Artefact : -		
	<b>Contact</b>									<b>Permits</b>
36-3-1903	Ulan ID#800 (MC312)	GDA	55	754188	6439561	Open site	Valid	Artefact : -		102138
	<b>Contact</b>									<b>Permits</b>
36-3-3250	Ulan ID# 1603 (MC345)	GDA	55	754337	6439672	Open site	Valid	Artefact : -		
	<b>Contact</b>									<b>Permits</b>
36-3-3759	Ulan ID #1651 (MC393)	GDA	55	754386	6441175	Open site	Valid	Artefact : 1		
	<b>Contact</b>									<b>Permits</b>
36-3-1583	Ulan ID#305 (Mona Creek 16)	GDA	55	755353	6442204	Closed site	Valid	Artefact : -		102138
	<b>Contact</b>									<b>Permits</b>
36-3-1828	Ulan ID#725 (MC237)	GDA	55	755300	6440018	Closed site	Valid	Potential Archaeological Deposit (PAD) : -		102138
	<b>Contact</b>									<b>Permits</b>
36-3-1909	Ulan ID#806 (MC318)	GDA	55	753170	6439760	Closed site	Valid	Potential Archaeological Deposit (PAD) : -		102138
	<b>Contact</b>									<b>Permits</b>
36-3-3760	Ulan ID #1652 (MC394)	GDA	55	754448	6441107	Open site	Valid	Artefact : 1		
	<b>Contact</b>									<b>Permits</b>
36-3-3253	Ulan ID# 1606 (MC348)	GDA	55	754482	6439755	Open site	Valid	Artefact : -		
	<b>Contact</b>									<b>Permits</b>
36-3-0162	Cockabulte (site 4);	AGD	55	749050	6441050	Closed site	Valid	Artefact : -	Shelter with Deposit	1333
	<b>Contact</b>									<b>Permits</b>
36-3-1907	Ulan ID#804 (MC316)	GDA	55	753621	6439920	Open site	Partially Destroyed	Artefact : -		102138
	<b>Contact</b>									<b>Permits</b>
36-3-1906	Ulan ID#803 (MC315)	GDA	55	753731	6439784	Open site	Valid	Artefact : -		102138
	<b>Contact</b>									<b>Permits</b>

Report generated by AHIMS Web Service on 29/11/2023 for Rohani (Emm Consulting) Dutch for the following area at Datum :GDA, Zone : 55, Eastings : 742987.0 - 755406.0, Northings : 6439026.0 - 6449882.0 with a Buffer of 0 meters.. Number of Aboriginal sites and Aboriginal objects found is 108

This information is not guaranteed to be free from error omission. Heritage NSW and its employees disclaim liability for any act done or omission made on the information and consequences of such acts or omission.

SiteID	SiteName	Datum	Zone	Easting	Northing	Context	Site Status **	SiteFeatures	SiteTypes	Reports
36-3-3255	Ulan ID# 1608 (MC350)	GDA	55	753901	6439914	Open site	Valid	Artefact : -		
	<b>Contact</b>	<b>Recorders</b>	Mr.Peter Kuskie,South East Archaeology						<b>Permits</b>	
36-3-3753	Ulan ID #1645 (MC387)	GDA	55	753957	6441435	Open site	Valid	Artefact : 1		
	<b>Contact</b>	<b>Recorders</b>	South East Archaeology,Mr.Michael Marsh						<b>Permits</b>	
36-3-3769	Ulan ID #1661 (MC403)	GDA	55	754060	6440418	Open site	Valid	Artefact : 1		
	<b>Contact</b>	<b>Recorders</b>	South East Archaeology						<b>Permits</b>	
36-3-3771	Ulan ID #1663 (MC405)	GDA	55	754200	6440458	Open site	Valid	Artefact : 1		
	<b>Contact</b>	<b>Recorders</b>	South East Archaeology						<b>Permits</b>	
36-3-3762	Ulan ID #1654 (MC396)	GDA	55	754293	6441154	Open site	Valid	Artefact : 1		
	<b>Contact</b>	<b>Recorders</b>	South East Archaeology,Mr.Michael Marsh						<b>Permits</b>	
36-3-1901	Ulan ID#798 (MC310)	GDA	55	754260	6439417	Open site	Partially Destroyed	Artefact : -		102138
	<b>Contact</b>	<b>Recorders</b>	Mr.Peter Kuskie						<b>Permits</b>	
36-3-1900	Ulan ID#797 (MC309)	GDA	55	754276	6439397	Open site	Partially Destroyed	Artefact : -		102138
	<b>Contact</b>	<b>Recorders</b>	Mr.Peter Kuskie						<b>Permits</b>	
36-3-3262	Ulan ID# 1615 (MC357)	GDA	55	754311	6440129	Open site	Valid	Artefact : -		
	<b>Contact</b>	<b>Recorders</b>	South East Archaeology						<b>Permits</b>	
36-3-1529	Ulan ID#186 (Mona Creek 29)	GDA	55	754678	6439732	Closed site	Valid	Artefact : -		102138
	<b>Contact</b>	<b>Recorders</b>	Mr.Peter Kuskie,Ms.Laila Haglund						<b>Permits</b>	
36-3-3702	Ulan ID# 1630 (MC372)	GDA	55	754765	6439655	Open site	Valid	Artefact : -, Potential Archaeological Deposit (PAD) :-		
	<b>Contact</b>	<b>Recorders</b>	South East Archaeology						<b>Permits</b>	
36-3-3311	Ulan ID# 1618 (MC360)	GDA	55	755148	6440498	Open site	Valid	Artefact : -		
	<b>Contact</b>	<b>Recorders</b>	Mr.Peter Kuskie,South East Archaeology						<b>Permits</b>	
36-3-3806	Cainbil Creek OS-1	GDA	55	752081	6449278	Open site	Valid	Artefact : -, Potential Archaeological Deposit (PAD) :-		
	<b>Contact</b>	<b>Recorders</b>	OzArk Environmental and Heritage Management - Dubbo,Mr.Brendan Fisher						<b>Permits</b>	
36-3-1523	Mona Creek 23	GDA	55	754992	6439750	Closed site	Valid	Artefact : -		
	<b>Contact</b>	<b>Recorders</b>	Mr.Peter Kuskie,Ms.Laila Haglund						<b>Permits</b>	
36-3-3258	Ulan ID# 1611 (MC353)	GDA	55	754557	6439811	Open site	Valid	Artefact : -		
	<b>Contact</b>	<b>Recorders</b>	South East Archaeology						<b>Permits</b>	
36-3-3756	Ulan ID #1648 (MC390)	GDA	55	754638	6441321	Open site	Valid	Artefact : 1		
	<b>Contact</b>	<b>Recorders</b>	South East Archaeology,Mr.Michael Marsh						<b>Permits</b>	
36-3-0113	Argyll No.1;	AGD	55	754700	6447120	Open site	Valid	Grinding Groove : -	Axe Grinding Groove	
	<b>Contact</b>	<b>Recorders</b>	Warren Bluff						<b>Permits</b>	

Report generated by AHIMS Web Service on 29/11/2023 for Rohani (Emm Consulting) Dutch for the following area at Datum :GDA, Zone : 55, Eastings : 742987.0 - 755406.0, Northings : 6439026.0 - 6449882.0 with a Buffer of 0 meters.. Number of Aboriginal sites and Aboriginal objects found is 108

This information is not guaranteed to be free from error omission. Heritage NSW and its employees disclaim liability for any act done or omission made on the information and consequences of such acts or omission.

SiteID	SiteName	Datum	Zone	Easting	Northing	Context	Site Status **	SiteFeatures	SiteTypes	Reports
36-3-3775	Ulan ID #1667 (MC409)	GDA	55	754198	6440951	Open site	Valid	Artefact : 1		
	<b>Contact</b>	<b>Recorders</b>	South East Archaeology					<b>Permits</b>		
36-3-3773	Ulan ID #1665 (MC407)	GDA	55	753956	6440683	Open site	Valid	Artefact : 1		
	<b>Contact</b>	<b>Recorders</b>	South East Archaeology					<b>Permits</b>		
36-3-3782	Ulan ID #1674 (MC416)	GDA	55	754290	6441010	Open site	Valid	Artefact : 1		
	<b>Contact</b>	<b>Recorders</b>	South East Archaeology,Mr.Corey O'Driscoll					<b>Permits</b>		
36-3-3260	Ulan ID# 1613 (MC355)	GDA	55	754373	6439947	Open site	Valid	Artefact : -		
	<b>Contact</b>	<b>Recorders</b>	Mr.Peter Kuskie,South East Archaeology					<b>Permits</b>		
36-3-3778	Ulan ID #1670 (MC412)	GDA	55	754698	6440640	Open site	Valid	Artefact : 1		
	<b>Contact</b>	<b>Recorders</b>	South East Archaeology,Mr.Michael Marsh					<b>Permits</b>		
36-3-1525	Ulan ID#182 (Mona Creek 25)	GDA	55	754910	6439683	Closed site	Valid	Artefact : -		102138
	<b>Contact</b>	<b>Recorders</b>	Mr.Peter Kuskie,Ms.Laila Haglund					<b>Permits</b>		
36-3-1511	Ulan ID# (Mona Creek 6)	GDA	55	755283	6439124	Open site	Partially Destroyed	Artefact : -		102138
	<b>Contact</b>	<b>Recorders</b>	Ms.Laila Haglund					<b>Permits</b>		
36-3-3748	Ulan ID #1640 (MC382)	GDA	55	755394	6441004	Open site	Valid	Artefact : 1		
	<b>Contact</b>	<b>Recorders</b>	South East Archaeology,Mr.Michael Marsh					<b>Permits</b>		
36-3-1908	Ulan ID#805 (MC317)	GDA	55	753417	6439754	Open site	Valid	Artefact : -		102138
	<b>Contact</b>	<b>Recorders</b>	Mr.Peter Kuskie					<b>Permits</b>		
36-3-1899	Ulan ID#796 (MC308)	GDA	55	754428	6439542	Open site	Valid	Artefact : -		102138
	<b>Contact</b>	<b>Recorders</b>	Mr.Peter Kuskie,Mr.Peter Kuskie,South East Archaeology					<b>Permits</b>		
36-3-1898	Ulan ID#795 (MC307)	GDA	55	754484	6439401	Open site	Valid	Artefact : -		102138
	<b>Contact</b>	<b>Recorders</b>	Mr.Peter Kuskie					<b>Permits</b>		
36-3-1530	Ulan ID#187 (Mona Creek 30)	GDA	55	754612	6439738	Closed site	Valid	Artefact : -		102138
	<b>Contact</b>	<b>Recorders</b>	Mr.Peter Kuskie,South East Archaeology,Ms.Laila Haglund					<b>Permits</b>		
36-3-0128	Springdale No:3;	AGD	55	752850	6444110	Closed site	Valid	Art (Pigment or Engraved) : -	Shelter with Art	
	<b>Contact</b>	<b>Recorders</b>	Warren Bluff					<b>Permits</b>		
36-3-3750	Ulan ID #1642 (MC384)	GDA	55	753584	6441904	Open site	Valid	Artefact : 1		
	<b>Contact</b>	<b>Recorders</b>	South East Archaeology,Mr.Michael Marsh					<b>Permits</b>		
36-3-3774	Ulan ID #1666 (MC408)	GDA	55	754075	6440673	Open site	Valid	Artefact : 1		
	<b>Contact</b>	<b>Recorders</b>	South East Archaeology					<b>Permits</b>		
36-3-3770	Ulan ID #1662 (MC404)	GDA	55	754224	6440670	Open site	Valid	Artefact : 1		
	<b>Contact</b>	<b>Recorders</b>	South East Archaeology					<b>Permits</b>		
36-3-3254	Ulan ID# 1607 (MC349)	GDA	55	754298	6439702	Open site	Valid	Artefact : -		
	<b>Contact</b>	<b>Recorders</b>	Mr.Peter Kuskie,South East Archaeology					<b>Permits</b>		
36-3-1897	Ulan ID#794 (MC306)	GDA	55	754678	6439594	Open site	Valid	Artefact : -		102138

Report generated by AHIMS Web Service on 29/11/2023 for Rohani (Emm Consulting) Dutch for the following area at Datum :GDA, Zone : 55, Eastings : 742987.0 - 755406.0, Northings : 6439026.0 - 6449882.0 with a Buffer of 0 meters.. Number of Aboriginal sites and Aboriginal objects found is 108

This information is not guaranteed to be free from error omission. Heritage NSW and its employees disclaim liability for any act done or omission made on the information and consequences of such acts or omission.

SiteID	SiteName	Datum	Zone	Easting	Northing	Context	Site Status **	SiteFeatures	SiteTypes	Reports
	<b>Contact</b>	<b>Recorders</b>	Mr.Peter Kuskie					<b>Permits</b>		
36-3-1528	Ulan ID#185 (Mona Creek 28)	GDA	55	754700	6439695	Closed site	Valid	Artefact : -		102138
	<b>Contact</b>	<b>Recorders</b>	Mr.Peter Kuskie,Ms.Laila Haglund					<b>Permits</b>		
36-3-1809	Ulan ID#706 (MC218)	GDA	55	755200	6439402	Closed site	Valid	Potential Archaeological Deposit (PAD) : -		102138
	<b>Contact</b>	<b>Recorders</b>	Mr.Peter Kuskie					<b>Permits</b>		
36-3-1811	Ulan ID#708 (MC220)	GDA	55	755336	6439500	Closed site	Valid	Art (Pigment or Engraved) : -		102136
	<b>Contact</b>	<b>Recorders</b>	Mr.Peter Kuskie					<b>Permits</b>		
36-3-0154	Springdale;	AGD	55	752000	6445450	Closed site	Valid	Art (Pigment or Engraved) : -	Shelter with Art	1333
	<b>Contact</b>	<b>Recorders</b>	Warren Bluff					<b>Permits</b>		
36-3-0130	Sprindgdale No.2;	AGD	55	752100	6444120	Closed site	Valid	Artefact : -	Shelter with Deposit	
	<b>Contact</b>	<b>Recorders</b>	Warren Bluff					<b>Permits</b>		
36-3-3259	Ulan ID# 1612 (MC354)	GDA	55	754488	6439814	Open site	Valid	Artefact : -		
	<b>Contact</b>	<b>Recorders</b>	South East Archaeology					<b>Permits</b>		
36-3-3876	#1692 (Ulan Gap AS-1)	GDA	55	753754	6439184	Open site	Valid	Artefact : -		
	<b>Contact</b>	<b>Recorders</b>	OzArk Environmental and Heritage Management - Dubbo,Mr.YEKUN ZHANG					<b>Permits</b>		
36-3-0112	Argyll No.2;	AGD	55	754050	6447030	Open site	Valid	Stone Arrangement : -	Stone Arrangement	
	<b>Contact</b>	<b>Recorders</b>	Warren Bluff					<b>Permits</b>		
36-3-0003	The Springs Uarbry The Pinnacle	AGD	55	754149	6447466	Open site	Valid	Art (Pigment or Engraved) : -, Grinding Groove : -	Axe Grinding Groove,Rock Engraving	
	<b>Contact</b>	<b>Recorders</b>	Isabel McBryde					<b>Permits</b>		
36-3-3755	Ulan ID #1647 (MC389)	GDA	55	754119	6441236	Open site	Valid	Artefact : 1		
	<b>Contact</b>	<b>Recorders</b>	South East Archaeology,Mr.Michael Marsh					<b>Permits</b>		
36-3-1527	Ulan ID#184 (Mona Creek 27)	GDA	55	754730	6439685	Closed site	Valid	Artefact : -		102138
	<b>Contact</b>	<b>Recorders</b>	Mr.Peter Kuskie,Ms.Laila Haglund					<b>Permits</b>		
36-3-1526	Ulan ID#183 (Mona Creek 26)	GDA	55	754820	6439669	Closed site	Valid	Artefact : -		102138
	<b>Contact</b>	<b>Recorders</b>	Mr.Peter Kuskie,Ms.Laila Haglund					<b>Permits</b>		
36-3-3749	Ulan ID #1641 (MC383)	GDA	55	755160	6440849	Open site	Valid	Artefact : 1		
	<b>Contact</b>	<b>Recorders</b>	South East Archaeology,Mr.Michael Marsh					<b>Permits</b>		
36-3-1827	Ulan ID#724 (MC236)	GDA	55	755184	6439938	Closed site	Valid	Potential Archaeological Deposit (PAD) : -		102138
	<b>Contact</b>	<b>Recorders</b>	Mr.Peter Kuskie					<b>Permits</b>		
36-3-3263	Ulan ID# 1616 (MC358)	GDA	55	755271	6440421	Open site	Valid	Artefact : -		

Report generated by AHIMS Web Service on 29/11/2023 for Rohani (Emm Consulting) Dutch for the following area at Datum :GDA, Zone : 55, Eastings : 742987.0 - 755406.0, Northings : 6439026.0 - 6449882.0 with a Buffer of 0 meters.. Number of Aboriginal sites and Aboriginal objects found is 108

This information is not guaranteed to be free from error omission. Heritage NSW and its employees disclaim liability for any act done or omission made on the information and consequences of such acts or omission.

SiteID	SiteName	Datum	Zone	Easting	Northing	Context	Site Status **	SiteFeatures	SiteTypes	Reports
	<u>Contact</u>	<u>Recorders</u>						<u>Permits</u>		
36-3-3779	Ulan ID #1671 (MC413)	GDA	55	755338	6441323	Open site	Valid	Artefact : 1		
	<u>Contact</u>	<u>Recorders</u>						<u>Permits</u>		
36-3-1831	Ulan ID#728 (MC240)	GDA	55	755396	6440109	Closed site	Valid	Artefact : -		102138
	<u>Contact</u>	<u>Recorders</u>						<u>Permits</u>		
36-3-1896	Ulan ID#793 (MC305)	GDA	55	755062	6439528	Open site	Partially Destroyed	Artefact : -		102138
	<u>Contact</u>	<u>Recorders</u>						<u>Permits</u>		
36-3-1895	Ulan ID#792 (MC304)	GDA	55	755105	6439354	Open site	Partially Destroyed	Artefact : -		102138
	<u>Contact</u>	<u>Recorders</u>						<u>Permits</u>		
36-3-3251	Ulan ID# 1604 (MC346)	GDA	55	754541	6439696	Open site	Valid	Artefact : -		
	<u>Contact</u>	<u>Recorders</u>						<u>Permits</u>		
36-3-3757	Ulan ID #1649 (MC391)	GDA	55	754655	6441245	Open site	Valid	Artefact : 1		
	<u>Contact</u>	<u>Recorders</u>						<u>Permits</u>		
36-3-3772	Ulan ID #1664 (MC406)	GDA	55	754145	6440256	Open site	Valid	Artefact : 1		
	<u>Contact</u>	<u>Recorders</u>						<u>Permits</u>		
36-3-0161	Cockabulte (site 3);	AGD	55	748880	6441010	Closed site	Valid	Art (Pigment or Engraved) : -	Shelter with Art	1333
	<u>Contact</u>	<u>Recorders</u>						<u>Permits</u>		
36-3-3780	Ulan ID #1672 (MC414)	GDA	55	752757	6440632	Open site	Valid	Artefact : 1		
	<u>Contact</u>	<u>Recorders</u>						<u>Permits</u>		
36-3-1812	Ulan ID#709 (MC221)	GDA	55	755371	6439508	Closed site	Valid	Potential Archaeological Deposit (PAD) : -		102138
	<u>Contact</u>	<u>Recorders</u>						<u>Permits</u>		
36-3-1894	Ulan ID#791 (MC303)	GDA	55	755111	6439253	Open site	Partially Destroyed	Artefact : -		102138
	<u>Contact</u>	<u>Recorders</u>						<u>Permits</u>		
36-3-3257	Ulan ID# 1610 (MC352)	GDA	55	754418	6439800	Open site	Valid	Artefact : -		
	<u>Contact</u>	<u>Recorders</u>						<u>Permits</u>		
36-3-3763	Ulan ID #1655 (MC397)	GDA	55	754650	6441417	Open site	Valid	Artefact : 1		
	<u>Contact</u>	<u>Recorders</u>						<u>Permits</u>		

**\*\* Site Status**

**Valid** - The site has been recorded and accepted onto the system as valid

**Destroyed** - The site has been completely impacted or harmed usually as consequence of permit activity but sometimes also after natural events. There is nothing left of the site on the ground but proponents should proceed with caution.

**Partially Destroyed** - The site has been only partially impacted or harmed usually as consequence of permit activity but sometimes also after natural events. There might be parts or sections of the original site still present on the ground

**Not a site** - The site has been originally entered and accepted onto AHIMS as a valid site but after further investigations it was decided it is NOT an aboriginal site. Impact of this type of site does not require permit but Heritage NSW should be notified

Report generated by AHIMS Web Service on 29/11/2023 for Rohani (Emm Consulting) Dutch for the following area at Datum :GDA, Zone : 55, Eastings : 742987.0 - 755406.0, Northings : 6439026.0 - 6449882.0 with a Buffer of 0 meters.. Number of Aboriginal sites and Aboriginal objects found is 108

This information is not guaranteed to be free from error omission. Heritage NSW and its employees disclaim liability for any act done or omission made on the information and consequences of such acts or omission.



SiteID	SiteName	Datum	Zone	Easting	Northing	Context	Site Status **	SiteFeatures	SiteTypes	Reports
36-3-1832	Ulan ID#729 (MC241)	GDA	55	755471	6440045	Open site	Valid	Artefact : -		102138
	<b>Contact</b>	<b>Recorders</b>	Mr.Peter Kuskie						<b>Permits</b>	
36-3-3777	Ulan ID #1669 (MC411)	GDA	55	756205	6440406	Open site	Valid	Artefact : 1		
	<b>Contact</b>	<b>Recorders</b>	South East Archaeology,Mr.Michael Marsh						<b>Permits</b>	
36-3-1888	Ulan ID#785 (MC297)	GDA	55	756444	6440340	Open site	Partially Destroyed	Artefact : -		102138
	<b>Contact</b>	<b>Recorders</b>	Mr.Peter Kuskie,OzArk Environmental and Heritage Management - Dubbo,Mr.Jorda						<b>Permits</b>	
36-3-1890	Ulan ID#787 (MC299)	GDA	55	756495	6440444	Closed site	Valid	Potential Archaeological Deposit (PAD) : -		102138
	<b>Contact</b>	<b>Recorders</b>	Mr.Peter Kuskie						<b>Permits</b>	
36-3-1885	Ulan ID#782 (MC294)	GDA	55	756628	6440400	Open site	Valid	Artefact : -		102138
	<b>Contact</b>	<b>Recorders</b>	Mr.Peter Kuskie						<b>Permits</b>	
36-3-3741	Ulan ID #1633 (MC375)	GDA	55	756944	6441391	Open site	Valid	Artefact : 1		
	<b>Contact</b>	<b>Recorders</b>	South East Archaeology,Mr.Michael Marsh						<b>Permits</b>	
36-3-1658	Ulan ID#555 (MC71)	GDA	55	756985	6440897	Open site	Valid	Artefact : -		102138
	<b>Contact</b>	<b>Recorders</b>	Mr.Peter Kuskie						<b>Permits</b>	
36-3-1657	Ulan ID#554 (MC70)	GDA	55	757001	6440983	Open site	Valid	Artefact : -		102138
	<b>Contact</b>	<b>Recorders</b>	Mr.Peter Kuskie						<b>Permits</b>	
36-3-1884	Ulan ID#781 (MC293)	GDA	55	756692	6440452	Open site	Valid	Artefact : -		102138
	<b>Contact</b>	<b>Recorders</b>	Mr.Peter Kuskie						<b>Permits</b>	
36-3-1879	Ulan ID#776 (MC288)	GDA	55	756718	6440507	Closed site	Valid	Potential Archaeological Deposit (PAD) : -		102138
	<b>Contact</b>	<b>Recorders</b>	Mr.Peter Kuskie						<b>Permits</b>	
36-3-3742	Ulan ID #1634 (MC376)	GDA	55	756798	6441053	Open site	Valid	Artefact : 1		
	<b>Contact</b>	<b>Recorders</b>	South East Archaeology,Mr.Michael Marsh						<b>Permits</b>	
36-3-1660	Ulan ID#557 (MC73)	GDA	55	757200	6440454	Open site	Valid	Artefact : -		102138
	<b>Contact</b>	<b>Recorders</b>	Mr.Peter Kuskie						<b>Permits</b>	
36-3-3248	Ulan ID# 1601 (CU78)	GDA	55	761507	6441115	Open site	Valid	Artefact : -		
	<b>Contact</b>	<b>Recorders</b>	Mr.Peter Kuskie,South East Archaeology						<b>Permits</b>	
36-3-1636	Ulan ID#533 (MC49)	GDA	55	759920	6440421	Open site	Valid	Artefact : -		102138
	<b>Contact</b>	<b>Recorders</b>	Mr.Peter Kuskie						<b>Permits</b>	
36-3-3869	#1694 (Ulan SLF-IF 2)	GDA	55	760133	6441841	Open site	Valid	Artefact : -		
	<b>Contact</b>	<b>Recorders</b>	OzArk Environmental and Heritage Management - Dubbo,Mr.YEKUN ZHANG						<b>Permits</b>	
36-3-1836	Ulan ID#733 (MC245)	GDA	55	755528	6440077	Closed site	Valid	Potential Archaeological Deposit (PAD) : -		102138

SiteID	SiteName	Datum	Zone	Easting	Northing	Context	Site Status **	SiteFeatures	SiteTypes	Reports
	<a href="#">Contact</a>	<a href="#">Recorders</a>		Mr.Peter Kuskie				<a href="#">Permits</a>		
36-3-3747	Ulan ID #1639 (MC381)	GDA	55	755843	6440451	Open site	Valid	Artefact : 1		
	<a href="#">Contact</a>	<a href="#">Recorders</a>		South East Archaeology,Mr.Michael Marsh				<a href="#">Permits</a>		
36-3-1849	Ulan ID#746 (MC258)	GDA	55	755901	6440258	Open site	Valid	Artefact : -		102138
	<a href="#">Contact</a>	<a href="#">Recorders</a>		Mr.Peter Kuskie				<a href="#">Permits</a>		
36-3-1850	Ulan ID#747 (MC259)	GDA	55	755970	6440247	Open site	Valid	Artefact : -		102138
	<a href="#">Contact</a>	<a href="#">Recorders</a>		Mr.Peter Kuskie				<a href="#">Permits</a>		
36-3-1851	Ulan ID#748 (MC260)	GDA	55	756128	6440163	Open site	Valid	Artefact : -		102138
	<a href="#">Contact</a>	<a href="#">Recorders</a>		Mr.Peter Kuskie				<a href="#">Permits</a>		
36-3-3746	Ulan ID #1638 (MC380)	GDA	55	756162	6440333	Open site	Valid	Artefact : 1		
	<a href="#">Contact</a>	<a href="#">Recorders</a>		South East Archaeology,Mr.Michael Marsh				<a href="#">Permits</a>		
36-3-1659	Ulan ID#556 (MC72)	GDA	55	757152	6440557	Open site	Valid	Artefact : -		102138
	<a href="#">Contact</a>	<a href="#">Recorders</a>		Mr.Peter Kuskie				<a href="#">Permits</a>		
36-3-1643	Ulan ID#540 (MC56)	GDA	55	757990	6440573	Open site	Valid	Artefact : -		102138
	<a href="#">Contact</a>	<a href="#">Recorders</a>		Mr.Peter Kuskie				<a href="#">Permits</a>		
28-6-0060	Orana OS-1	GDA	55	757004	6464532	Open site	Valid	Artefact : -, Potential Archaeological Deposit (PAD) :-		
	<a href="#">Contact</a>	<a href="#">Recorders</a>		OzArk Environmental and Heritage Management - Dubbo,Mr.Brendan Fisher				<a href="#">Permits</a>		
36-3-1515	Ulan ID#172 (Mona Creek 10)	GDA	55	757452	6440269	Open site	Valid	Artefact : -		102138
	<a href="#">Contact</a>	<a href="#">Recorders</a>		Ms.Laila Haglund				<a href="#">Permits</a>		
36-3-1652	Ulan ID#549 (MC65)	GDA	55	757518	6441075	Closed site	Valid	Potential Archaeological Deposit (PAD) :-		102138
	<a href="#">Contact</a>	<a href="#">Recorders</a>		Mr.Peter Kuskie				<a href="#">Permits</a>		
36-3-1651	Ulan ID#548 (MC64)	GDA	55	757543	6440899	Open site	Valid	Artefact : -		102138
	<a href="#">Contact</a>	<a href="#">Recorders</a>		Mr.Peter Kuskie				<a href="#">Permits</a>		
36-3-1646	Ulan ID#543 (MC59)	GDA	55	757907	6440954	Open site	Valid	Artefact : -		102138
	<a href="#">Contact</a>	<a href="#">Recorders</a>		Mr.Peter Kuskie				<a href="#">Permits</a>		
36-3-1647	Ulan ID#544 (MC60)	GDA	55	757972	6441083	Open site	Valid	Artefact : -		102138
	<a href="#">Contact</a>	<a href="#">Recorders</a>		Mr.Peter Kuskie				<a href="#">Permits</a>		
36-3-1656	Ulan ID#553 (MC69)	GDA	55	757181	6440802	Open site	Valid	Artefact : -		102138
	<a href="#">Contact</a>	<a href="#">Recorders</a>		Mr.Peter Kuskie				<a href="#">Permits</a>		
36-3-1637	Ulan ID#534 (MC50)	GDA	55	759758	6440923	Open site	Valid	Artefact : -		102138
	<a href="#">Contact</a>	<a href="#">Recorders</a>		Mr.Peter Kuskie				<a href="#">Permits</a>		
36-3-1842	Ulan ID#739 (MC251)	GDA	55	755532	6440200	Open site	Valid	Artefact : -		102138
	<a href="#">Contact</a>	<a href="#">Recorders</a>		Mr.Peter Kuskie				<a href="#">Permits</a>		

Report generated by AHIMS Web Service on 29/11/2023 for Rohani (Emm Consulting) Dutch for the following area at Datum :GDA, Zone : 55, Eastings : 755406.0 - 763783.0, Northings : 6440026.0 - 6467820.0 with a Buffer of 0 meters.. Number of Aboriginal sites and Aboriginal objects found is 113

This information is not guaranteed to be free from error omission. Heritage NSW and its employees disclaim liability for any act done or omission made on the information and consequences of such acts or omission.

SiteID	SiteName	Datum	Zone	Easting	Northing	Context	Site Status **	SiteFeatures	SiteTypes	Reports
36-3-1852	Ulan ID#749 (MC261)	GDA	55	756125	6440145	Closed site	Valid	Artefact : -		102138
	<b>Contact</b>	<b>Recorders</b>	Mr.Peter Kuskie					<b>Permits</b>		
36-3-3744	Ulan ID #1636 (MC378)	GDA	55	756459	6440439	Open site	Valid	Artefact : 1		
	<b>Contact</b>	<b>Recorders</b>	South East Archaeology,Mr.Michael Marsh					<b>Permits</b>		
36-3-1871	Ulan ID#768 (MC280)	GDA	55	757141	6440183	Open site	Valid	Artefact : -		102138
	<b>Contact</b>	<b>Recorders</b>	Mr.Peter Kuskie					<b>Permits</b>		
36-3-1644	Ulan ID#541 (MC57)	GDA	55	757975	6440660	Open site	Valid	Artefact : -		102138
	<b>Contact</b>	<b>Recorders</b>	Mr.Peter Kuskie					<b>Permits</b>		
36-3-3768	Ulan ID #1660 (MC402)	GDA	55	756260	6440342	Open site	Valid	Artefact : 1		
	<b>Contact</b>	<b>Recorders</b>	South East Archaeology					<b>Permits</b>		
36-3-1861	Ulan ID#758 (MC270)	GDA	55	756396	6440156	Open site	Valid	Artefact : -		102138
	<b>Contact</b>	<b>Recorders</b>	Mr.Peter Kuskie					<b>Permits</b>		
36-3-1580	Ulan ID#302 (Mona Creek 13)	GDA	55	756843	6441884	Open site	Valid	Artefact : -		102138
	<b>Contact</b>	<b>Recorders</b>	Ms.Laila Haglund					<b>Permits</b>		
36-3-1661	Ulan ID#558 (MC74)	GDA	55	757496	6440162	Open site	Valid	Artefact : -		102138
	<b>Contact</b>	<b>Recorders</b>	Mr.Peter Kuskie					<b>Permits</b>		
36-3-1650	Ulan ID#547 (MC63)	GDA	55	757568	6440839	Open site	Valid	Artefact : -		102138
	<b>Contact</b>	<b>Recorders</b>	Mr.Peter Kuskie					<b>Permits</b>		
36-3-0012	Wilpinjong;Murragamba No. 2;	AGD	55	761280	6442100	Closed site	Valid	Art (Pigment or Engraved) : -	Shelter with Art	1299,1333
	<b>Contact</b>	<b>Recorders</b>	Warren Bluff					<b>Permits</b>		
36-3-3870	#1693 (Ulan SLF-IF 1)	GDA	55	760113	6441993	Open site	Valid	Artefact : -		
	<b>Contact</b>	<b>Recorders</b>	OzArk Environmental and Heritage Management - Dubbo,Mr.YEKUN ZHANG					<b>Permits</b>		
36-3-1835	Ulan ID#732 (MC244)	GDA	55	755514	6440075	Closed site	Valid	Potential Archaeological Deposit (PAD) : -		102138
	<b>Contact</b>	<b>Recorders</b>	Mr.Peter Kuskie					<b>Permits</b>		
36-3-1584	Ulan ID#306 (Mona Creek 17)	GDA	55	755773	6441824	Closed site	Valid	Artefact : -		102138
	<b>Contact</b>	<b>Recorders</b>	Ms.Laila Haglund					<b>Permits</b>		
36-3-1846	Ulan ID#743 (MC255)	GDA	55	755925	6440040	Closed site	Valid	Potential Archaeological Deposit (PAD) : -		102138
	<b>Contact</b>	<b>Recorders</b>	Mr.Peter Kuskie					<b>Permits</b>		
36-3-1847	Ulan ID#744 (MC256)	GDA	55	755935	6440083	Closed site	Valid	Artefact : -		102138
	<b>Contact</b>	<b>Recorders</b>	Mr.Peter Kuskie					<b>Permits</b>		
36-3-1889	Ulan ID#786 (MC298)	GDA	55	756450	6440369	Open site	Valid	Artefact : -		102138
	<b>Contact</b>	<b>Recorders</b>	Mr.Peter Kuskie					<b>Permits</b>		
36-3-1891	Ulan ID#788 (MC300)	GDA	55	756532	6440460	Closed site	Valid	Artefact : -		102138

Report generated by AHIMS Web Service on 29/11/2023 for Rohani (Emm Consulting) Dutch for the following area at Datum :GDA, Zone : 55, Eastings : 755406.0 - 763783.0, Northings : 6440026.0 - 6467820.0 with a Buffer of 0 meters.. Number of Aboriginal sites and Aboriginal objects found is 113

This information is not guaranteed to be free from error omission. Heritage NSW and its employees disclaim liability for any act done or omission made on the information and consequences of such acts or omission.

SiteID	SiteName	Datum	Zone	Easting	Northing	Context	Site Status **	SiteFeatures	SiteTypes	Reports
	<a href="#">Contact</a>	<a href="#">Recorders</a>								
36-3-1887	Ulan ID#784 (MC296)	GDA	55	756581	6440339	Open site	Partially Destroyed	Artefact : -		102138
	<a href="#">Contact</a>	<a href="#">Recorders</a>								
36-3-1869	Ulan ID#766 (MC278)	GDA	55	757081	6440083	Open site	Destroyed	Artefact : -		102138
	<a href="#">Contact</a>	<a href="#">Recorders</a>								
36-3-1514	Ulan ID#171 (MC9)	GDA	55	758029	6440064	Closed site	Valid	Artefact : -, Grinding Groove : -		102138
	<a href="#">Contact</a>	<a href="#">Recorders</a>								
36-3-1881	Ulan ID#778 (MC290)	GDA	55	756689	6440513	Closed site	Valid	Potential Archaeological Deposit (PAD) : -		102138
	<a href="#">Contact</a>	<a href="#">Recorders</a>								
36-3-1883	Ulan ID#780 (MC292)	GDA	55	756712	6440471	Open site	Valid	Artefact : -		102138
	<a href="#">Contact</a>	<a href="#">Recorders</a>								
36-3-1877	Ulan ID#774 (MC286)	GDA	55	756734	6440506	Open site	Valid	Artefact : -		102138
	<a href="#">Contact</a>	<a href="#">Recorders</a>								
36-3-1863	Ulan ID#760 (MC272)	GDA	55	756744	6440108	Open site	Valid	Artefact : -		102138
	<a href="#">Contact</a>	<a href="#">Recorders</a>								
36-3-1876	Ulan ID#773 (MC285)	GDA	55	756789	6440493	Open site	Valid	Artefact : -		102138
	<a href="#">Contact</a>	<a href="#">Recorders</a>								
36-3-1664	Ulan ID#561 (MC77)	GDA	55	757683	6440108	Open site	Valid	Artefact : -		102138
	<a href="#">Contact</a>	<a href="#">Recorders</a>								
36-3-1838	Ulan ID#735 (MC247)	GDA	55	755570	6440062	Closed site	Valid	Artefact : -		102138
	<a href="#">Contact</a>	<a href="#">Recorders</a>								
36-3-1841	Ulan ID#738 (MC250)	GDA	55	755600	6440112	Closed site	Valid	Artefact : -		102138
	<a href="#">Contact</a>	<a href="#">Recorders</a>								
36-3-1843	Ulan ID#740 (MC252)	GDA	55	755710	6440160	Open site	Valid	Artefact : -		102138
	<a href="#">Contact</a>	<a href="#">Recorders</a>								
36-3-1521	Ulan ID#178 (Mona Creek 21)	GDA	55	755773	6440484	Closed site	Valid	Artefact : -		102138
	<a href="#">Contact</a>	<a href="#">Recorders</a>								
36-3-1518	Ulan ID#175 (Mona Creek 18)	GDA	55	756483	6440924	Closed site	Valid	Artefact : -		102138
	<a href="#">Contact</a>	<a href="#">Recorders</a>								
36-3-1864	Ulan ID#761 (MC273)	GDA	55	756809	6440200	Open site	Valid	Artefact : -		102138
	<a href="#">Contact</a>	<a href="#">Recorders</a>								
36-3-1866	Ulan ID#763 (MC275)	GDA	55	756890	6440062	Open site	Valid	Artefact : -		102138
	<a href="#">Contact</a>	<a href="#">Recorders</a>								

Report generated by AHIMS Web Service on 29/11/2023 for Rohani (Emm Consulting) Dutch for the following area at Datum :GDA, Zone : 55, Eastings : 755406.0 - 763783.0, Northings : 6440026.0 - 6467820.0 with a Buffer of 0 meters.. Number of Aboriginal sites and Aboriginal objects found is 113

This information is not guaranteed to be free from error omission. Heritage NSW and its employees disclaim liability for any act done or omission made on the information and consequences of such acts or omission.

SiteID	SiteName	Datum	Zone	Easting	Northing	Context	Site Status **	SiteFeatures	SiteTypes	Reports	
36-3-1870	Ulan ID#767 (MC279)	GDA	55	756971	6440163	Open site	Partially Destroyed	Artefact : -		102138	
	<b>Contact</b>	<b>Recorders</b>	Mr.Peter Kuskie,OzArk Environmental and Heritage Management - Dubbo,Mr.Jorda								<b>Permits</b>
36-3-1520	Mona Creek 20	GDA	55	756383	6440694	Open site	Valid	Stone Arrangement : -			
	<b>Contact</b>	<b>Recorders</b>	Ms.Laila Haglund								<b>Permits</b>
36-3-3745	Ulan ID #1637 (MC379)	GDA	55	756435	6440457	Open site	Valid	Artefact : 1			
	<b>Contact</b>	<b>Recorders</b>	South East Archaeology,Mr.Michael Marsh								<b>Permits</b>
36-3-1662	Ulan ID#559 (MC75)	GDA	55	757462	6440077	Open site	Valid	Artefact : -		102138	
	<b>Contact</b>	<b>Recorders</b>	Mr.Peter Kuskie								<b>Permits</b>
36-3-1837	Ulan ID#734 (MC246)	GDA	55	755538	6440078	Closed site	Valid	Artefact : -		102138	
	<b>Contact</b>	<b>Recorders</b>	Mr.Peter Kuskie								<b>Permits</b>
36-3-1840	Ulan ID#737 (MC249)	GDA	55	755646	6440040	Open site	Valid	Artefact : -		102138	
	<b>Contact</b>	<b>Recorders</b>	Mr.Peter Kuskie								<b>Permits</b>
36-3-1848	Ulan ID#745 (MC257)	GDA	55	755935	6440116	Open site	Valid	Artefact : -		102138	
	<b>Contact</b>	<b>Recorders</b>	Mr.Peter Kuskie								<b>Permits</b>
36-3-3781	Ulan ID #1673 (MC415)	GDA	55	756495	6440627	Open site	Valid	Artefact : 1			
	<b>Contact</b>	<b>Recorders</b>	South East Archaeology,Mr.Michael Marsh								<b>Permits</b>
36-3-1892	Ulan ID#789 (MC301)	GDA	55	756535	6440463	Closed site	Valid	Artefact : -		102138	
	<b>Contact</b>	<b>Recorders</b>	Mr.Peter Kuskie								<b>Permits</b>
36-3-1882	Ulan ID#779 (MC291)	GDA	55	756651	6440533	Closed site	Valid	Potential Archaeological Deposit (PAD) : -		102138	
	<b>Contact</b>	<b>Recorders</b>	Mr.Peter Kuskie								<b>Permits</b>
36-3-3743	Ulan ID #1635 (MC377)	GDA	55	756838	6441391	Open site	Valid	Artefact : 1			
	<b>Contact</b>	<b>Recorders</b>	South East Archaeology,Mr.Michael Marsh								<b>Permits</b>
36-3-1872	Ulan ID#769 (MC281)	GDA	55	757019	6440233	Open site	Valid	Artefact : -		102138	
	<b>Contact</b>	<b>Recorders</b>	Mr.Peter Kuskie								<b>Permits</b>
36-3-3805	Kensington OS-1	GDA	55	758621	6454390	Open site	Valid	Artefact : -			
	<b>Contact</b>	<b>Recorders</b>	OzArk Environmental and Heritage Management - Dubbo,Mr.Brendan Fisher								<b>Permits</b>
36-3-1641	Ulan ID#538 (MC54)	GDA	55	758414	6440400	Open site	Valid	Artefact : -		102138	
	<b>Contact</b>	<b>Recorders</b>	Mr.Peter Kuskie								<b>Permits</b>
36-3-1855	Ulan ID#752 (MC264)	GDA	55	756243	6440181	Open site	Valid	Artefact : -		102138	
	<b>Contact</b>	<b>Recorders</b>	Mr.Peter Kuskie								<b>Permits</b>
36-3-1516	Ulan ID#173 (MC11)	GDA	55	757503	6440174	Closed site	Valid	Artefact : -		102138	
	<b>Contact</b>	<b>Recorders</b>	Ms.Laila Haglund								<b>Permits</b>
36-3-1648	Ulan ID#545 (MC61)	GDA	55	757756	6440914	Open site	Valid	Artefact : -		102138	
	<b>Contact</b>	<b>Recorders</b>	Mr.Peter Kuskie								<b>Permits</b>

Report generated by AHIMS Web Service on 29/11/2023 for Rohani (Emm Consulting) Dutch for the following area at Datum :GDA, Zone : 55, Eastings : 755406.0 - 763783.0, Northings : 6440026.0 - 6467820.0 with a Buffer of 0 meters.. Number of Aboriginal sites and Aboriginal objects found is 113

This information is not guaranteed to be free from error omission. Heritage NSW and its employees disclaim liability for any act done or omission made on the information and consequences of such acts or omission.

SiteID	SiteName	Datum	Zone	Easting	Northing	Context	Site Status **	SiteFeatures	SiteTypes	Reports	
36-3-1858	Ulan ID#755 (MC267)	GDA	55	756192	6440042	Open site	Valid	Artefact : -		102138	
	<b>Contact</b>	<b>Recorders</b>	Mr.Peter Kuskie						<b>Permits</b>		
36-3-1860	Ulan ID#757 (MC269)	GDA	55	756459	6440093	Open site	Valid	Artefact : -		102138	
	<b>Contact</b>	<b>Recorders</b>	Mr.Peter Kuskie						<b>Permits</b>		
36-3-1582	Ulan ID#304 (Mona Creek 15)	GDA	55	756713	6442184	Open site	Valid	Artefact : -		102138	
	<b>Contact</b>	<b>Recorders</b>	Ms.Laila Haglund						<b>Permits</b>		
36-3-1581	Ulan ID#303 (Mona Creek 14)	GDA	55	756903	6441354	Open site	Valid	Artefact : -		102138	
	<b>Contact</b>	<b>Recorders</b>	Ms.Laila Haglund						<b>Permits</b>		
36-3-1873	Ulan ID#770 (MC282)	GDA	55	756952	6440304	Open site	Valid	Artefact : -			
	<b>Contact</b>	<b>Recorders</b>	Mr.Peter Kuskie						<b>Permits</b>		
36-3-1868	Ulan ID#765 (MC277)	GDA	55	757094	6440075	Open site	Destroyed	Artefact : -		102138	
	<b>Contact</b>	<b>Recorders</b>	Mr.Peter Kuskie,OzArk Environmental and Heritage Management - Dubbo,Mr.Jorda							<b>Permits</b>	
36-3-1639	Ulan ID#536 (MC52)	GDA	55	758195	6441293	Open site	Valid	Artefact : -		102138	
	<b>Contact</b>	<b>Recorders</b>	Mr.Peter Kuskie						<b>Permits</b>		
36-3-1642	MC55	GDA	55	758367	6440223	Open site	Valid	Artefact : -			
	<b>Contact</b>	<b>Recorders</b>	Mr.Peter Kuskie						<b>Permits</b>		
36-3-1640	Ulan ID#537 (MC53)	GDA	55	758489	6440493	Open site	Valid	Artefact : -		102138	
	<b>Contact</b>	<b>Recorders</b>	Mr.Peter Kuskie						<b>Permits</b>		
36-3-1638	Ulan ID#535 (MC51)	GDA	55	759217	6441304	Open site	Valid	Artefact : -		102138	
	<b>Contact</b>	<b>Recorders</b>	Mr.Peter Kuskie						<b>Permits</b>		
36-3-1854	Ulan ID#751 (MC263)	GDA	55	756228	6440190	Closed site	Valid	Artefact : -		102138	
	<b>Contact</b>	<b>Recorders</b>	Mr.Peter Kuskie						<b>Permits</b>		
36-3-1880	Ulan ID#777 (MC289)	GDA	55	756708	6440507	Closed site	Valid	Artefact : -		102138	
	<b>Contact</b>	<b>Recorders</b>	Mr.Peter Kuskie						<b>Permits</b>		
36-3-1875	Ulan ID#772 (MC284)	GDA	55	756800	6440485	Open site	Valid	Artefact : -		102138	
	<b>Contact</b>	<b>Recorders</b>	Mr.Peter Kuskie						<b>Permits</b>		
36-3-1517	Ulan ID#174 (Mona Creek 12)	GDA	55	757248	6440554	Open site	Valid	Artefact : -		102138	
	<b>Contact</b>	<b>Recorders</b>	Ms.Laila Haglund						<b>Permits</b>		
36-3-1654	Ulan ID#551 (MC67)	GDA	55	757277	6440912	Open site	Valid	Artefact : -		102138	
	<b>Contact</b>	<b>Recorders</b>	Mr.Peter Kuskie						<b>Permits</b>		
36-3-1653	Ulan ID#550 (MC66)	GDA	55	757517	6441080	Closed site	Valid	Potential Archaeological Deposit (PAD) : -		102138	
	<b>Contact</b>	<b>Recorders</b>	Mr.Peter Kuskie						<b>Permits</b>		
36-3-1649	Ulan ID#546 (MC62)	GDA	55	757667	6440850	Open site	Valid	Artefact : -		102138	
	<b>Contact</b>	<b>Recorders</b>	Mr.Peter Kuskie						<b>Permits</b>		

Report generated by AHIMS Web Service on 29/11/2023 for Rohani (Emm Consulting) Dutch for the following area at Datum :GDA, Zone : 55, Eastings : 755406.0 - 763783.0, Northings : 6440026.0 - 6467820.0 with a Buffer of 0 meters.. Number of Aboriginal sites and Aboriginal objects found is 113

This information is not guaranteed to be free from error omission. Heritage NSW and its employees disclaim liability for any act done or omission made on the information and consequences of such acts or omission.

SiteID	SiteName	Datum	Zone	Easting	Northing	Context	Site Status **	SiteFeatures	SiteTypes	Reports
36-3-3776	Ulan ID #1668 (MC410)	GDA	55	756000	6440756	Open site	Valid	Art (Pigment or Engraved) : 1		
	<b>Contact</b>	<b>Recorders</b>	South East Archaeology,Mr.Michael Marsh						<b>Permits</b>	
36-3-1853	Ulan ID#750 (MC262)	GDA	55	756181	6440130	Closed site	Valid	Artefact : -		102138
	<b>Contact</b>	<b>Recorders</b>	Mr.Peter Kuskie						<b>Permits</b>	
36-3-1893	Ulan ID#790 (MC302)	GDA	55	756564	6440492	Closed site	Valid	Artefact : -		102138
	<b>Contact</b>	<b>Recorders</b>	Mr.Peter Kuskie						<b>Permits</b>	
36-3-1886	Ulan ID#783 (MC295)	GDA	55	756673	6440351	Open site	Destroyed	Artefact : -		102138
	<b>Contact</b>	<b>Recorders</b>	Mr.Peter Kuskie,OzArk Environmental and Heritage Management - Dubbo,Mr.Jorda						<b>Permits</b>	
36-3-1874	Ulan ID#771 (MC283)	GDA	55	756850	6440463	Open site	Valid	Artefact : -		102138
	<b>Contact</b>	<b>Recorders</b>	Mr.Peter Kuskie						<b>Permits</b>	
36-3-1865	Ulan ID#762 (MC274)	GDA	55	756848	6440127	Open site	Partially Destroyed	Artefact : -		102138
	<b>Contact</b>	<b>Recorders</b>	Mr.Peter Kuskie,OzArk Environmental and Heritage Management - Dubbo,Mr.Jorda						<b>Permits</b>	
36-3-1867	Ulan ID#764 (MC276)	GDA	55	756936	6440027	Open site	Valid	Artefact : -		102138
	<b>Contact</b>	<b>Recorders</b>	Mr.Peter Kuskie						<b>Permits</b>	
36-3-1655	Ulan ID#552 (MC68)	GDA	55	757163	6440871	Open site	Valid	Artefact : -		102138
	<b>Contact</b>	<b>Recorders</b>	Mr.Peter Kuskie						<b>Permits</b>	
36-3-1857	Ulan ID#754 (MC266)	GDA	55	756216	6440076	Open site	Valid	Artefact : -		102138
	<b>Contact</b>	<b>Recorders</b>	Mr.Peter Kuskie						<b>Permits</b>	
36-3-1856	Ulan ID#753 (MC265)	GDA	55	756233	6440106	Open site	Valid	Artefact : -		102138
	<b>Contact</b>	<b>Recorders</b>	Mr.Peter Kuskie						<b>Permits</b>	
36-3-1878	Ulan ID#775 (MC287)	GDA	55	756722	6440509	Closed site	Valid	Potential Archaeological Deposit (PAD) :-		102138
	<b>Contact</b>	<b>Recorders</b>	Mr.Peter Kuskie						<b>Permits</b>	
36-3-1862	Ulan ID#759 (MC271)	GDA	55	756712	6440073	Open site	Valid	Artefact : -		102138
	<b>Contact</b>	<b>Recorders</b>	Mr.Peter Kuskie						<b>Permits</b>	
36-3-1519	Ulan ID#176 (Mona Creek 19)	GDA	55	756733	6440734	Closed site	Valid	Artefact : -		102138
	<b>Contact</b>	<b>Recorders</b>	Ms.Laila Haglund						<b>Permits</b>	
36-3-1645	Ulan ID#542 (MC58)	GDA	55	757727	6440688	Open site	Valid	Artefact : -		102138
	<b>Contact</b>	<b>Recorders</b>	Mr.Peter Kuskie						<b>Permits</b>	

**\*\* Site Status**

**Valid** - The site has been recorded and accepted onto the system as valid

**Destroyed** - The site has been completely impacted or harmed usually as consequence of permit activity but sometimes also after natural events. There is nothing left of the site on the ground but proponents should proceed with caution.

**Partially Destroyed** - The site has been only partially impacted or harmed usually as consequence of permit activity but sometimes also after natural events. There might be parts or sections of the original site still present on the ground

**Not a site** - The site has been originally entered and accepted onto AHIMS as a valid site but after further investigations it was decided it is NOT an aboriginal site. Impact of this type of site does not require permit but Heritage NSW should be notified

Report generated by AHIMS Web Service on 29/11/2023 for Rohani (Emm Consulting) Dutch for the following area at Datum :GDA, Zone : 55, Eastings : 755406.0 - 763783.0, Northings : 6440026.0 - 6467820.0 with a Buffer of 0 meters.. Number of Aboriginal sites and Aboriginal objects found is 113

This information is not guaranteed to be free from error omission. Heritage NSW and its employees disclaim liability for any act done or omission made on the information and consequences of such acts or omission.

<u>SiteID</u>	<u>SiteName</u>	<u>Datum</u>	<u>Zone</u>	<u>Easting</u>	<u>Northing</u>	<u>Context</u>	<u>Site Status **</u>	<u>SiteFeatures</u>	<u>SiteTypes</u>	<u>Reports</u>
36-3-1566	Ulan ID#287 (Cockabutta Creek 5) <b>Contact</b>	GDA	55	749783	6433064	Closed site	Valid	Artefact : -		102138
36-3-0667	WS OC 12 with PAD <b>Contact</b>	AGD	55	746098	6427869	Open site	Valid	Artefact : 2		
36-3-0669	SC OS 10 <b>Contact</b>	AGD	55	746098	6427869	Open site	Valid	Artefact : 2		
36-3-1591	Ulan ID#314 (Walkerville 2) <b>Contact</b>	GDA	55	750403	6431954	Closed site	Valid	Burial : -		102138
36-3-1592	Ulan ID#315 (Walkerville 3) <b>Contact</b>	GDA	55	750403	6431954	Closed site	Valid	Art (Pigment or Engraved) : -, Grinding Groove : -		
36-3-1541	Ulan ID#198 (Brokenback 11) <b>Contact</b>	GDA	55	751734	6436848	Closed site	Valid	Artefact : -, Grinding Groove : -		102138
36-3-2061	Ulan ID#958 (BB142) <b>Contact</b>	GDA	55	751767	6436059	Open site	Valid	Artefact : -		102138
36-3-2043	Ulan ID#940 (BB124) <b>Contact</b>	GDA	55	751884	6436660	Open site	Valid	Artefact : -		102138
36-3-1428	IF 28 <b>Contact</b>	GDA	55	750828	6428475	Open site	Valid	Artefact : 1		
36-3-1567	Ulan ID#288 (Cockabutta Creek 6) <b>Contact</b>	GDA	55	749883	6433964	Closed site	Valid	Artefact : -		102138
36-3-1569	Ulan ID#290 (Cockabutta Creek 8) <b>Contact</b>	GDA	55	749883	6433954	Closed site	Valid	Artefact : -		102138
36-3-1559	Ulan ID#280 (Cockabutta Crk15) <b>Contact</b>	GDA	55	750629	6434497	Closed site	Valid	Artefact : -, Potential Archaeological Deposit (PAD) : -		102138
36-3-1562	Ulan ID#283 (Cockabutta Creek 2) <b>Contact</b>	GDA	55	750743	6432904	Closed site	Valid	Artefact : -		102138
36-3-2819	Cockabutta Creek 35 <b>Contact</b>	GDA	55	751584	6433539	Open site	Valid	Artefact : -		
36-3-2807	Cockabutta Creek 23 <b>Contact</b>	GDA	55	751617	6433910	Open site	Valid	Artefact : -		
36-3-2513	SAC 57	GDA	55	751511	6428210	Open site	Valid	Artefact : 1, Potential Archaeological Deposit (PAD) : -		



SiteID	SiteName	Datum	Zone	Easting	Northing	Context	Site Status **	SiteFeatures	SiteTypes	Reports
	<a href="#">Contact</a>	<a href="#">Recorders</a>	Doctor.Tim Owen					<a href="#">Permits</a>		
36-3-2818	Cockabutta Creek 34	GDA	55	751786	6433503	Open site	Valid	Artefact : -		
	<a href="#">Contact</a>	<a href="#">Recorders</a>	Ms.Birgitta Stephenson					<a href="#">Permits</a>		
36-3-1423	IF 23	GDA	55	743912	6429809	Open site	Valid	Artefact : 1		
	<a href="#">Contact</a>	<a href="#">Recorders</a>	Doctor.Tim Owen					<a href="#">Permits</a>		
36-3-2515	TRE 21	GDA	55	743986	6429861	Open site	Valid	Artefact : 1, Potential Archaeological Deposit (PAD) : -		
	<a href="#">Contact</a>	<a href="#">Recorders</a>	Doctor.Tim Owen					<a href="#">Permits</a>		
36-3-1553	Ulan ID#274 (Cockabutta Creek 1)	GDA	55	751033	6432784	Closed site	Valid	Artefact : -		102138
	<a href="#">Contact</a>	<a href="#">Recorders</a>	Ms.Laila Haglund					<a href="#">Permits</a>		
36-3-1424	IF 24	GDA	55	749806	6428777	Open site	Valid	Artefact : 1		
	<a href="#">Contact</a>	<a href="#">Recorders</a>	Doctor.Tim Owen					<a href="#">Permits</a>		
36-3-2029	Ulan ID#926 (BB110)	GDA	55	751735	6437369	Closed site	Valid	Potential Archaeological Deposit (PAD) : -		102138
	<a href="#">Contact</a>	<a href="#">Recorders</a>	Mr.Peter Kuskie					<a href="#">Permits</a>		
36-3-2040	Ulan ID#937 (BB121)	GDA	55	751770	6436824	Closed site	Valid	Art (Pigment or Engraved) : -		102138
	<a href="#">Contact</a>	<a href="#">Recorders</a>	Mr.Peter Kuskie					<a href="#">Permits</a>		
36-3-2821	Cockabutta Creek 37	GDA	55	751788	6433299	Open site	Valid	Artefact : -		
	<a href="#">Contact</a>	<a href="#">Recorders</a>	Mr.Peter Kuskie					<a href="#">Permits</a>		
36-3-2030	Ulan ID#927 (BB111)	GDA	55	751889	6437261	Open site	Valid	Artefact : -		102138
	<a href="#">Contact</a>	<a href="#">Recorders</a>	Mr.Peter Kuskie					<a href="#">Permits</a>		
36-3-2055	Ulan ID#952 (BB136)	GDA	55	751880	6436459	Open site	Valid	Artefact : -		102138
	<a href="#">Contact</a>	<a href="#">Recorders</a>	Mr.Peter Kuskie					<a href="#">Permits</a>		
36-3-2822	Cockabutta Creek 38	GDA	55	751812	6433247	Open site	Valid	Artefact : -		
	<a href="#">Contact</a>	<a href="#">Recorders</a>	Ms.Birgitta Stephenson					<a href="#">Permits</a>		
36-3-2820	Cockabutta Creek 36	GDA	55	751854	6433364	Open site	Valid	Artefact : -		
	<a href="#">Contact</a>	<a href="#">Recorders</a>	Ms.Birgitta Stephenson					<a href="#">Permits</a>		
36-3-3671	The Pinnacle IF-02	GDA	55	743207	6429405	Open site	Valid	Artefact : -, Potential Archaeological Deposit (PAD) : -		104780
	<a href="#">Contact</a>	<a href="#">Recorders</a>	OzArk Environmental and Heritage Management - Dubbo,Doctor.Alyce Cameron					<a href="#">Permits</a>		
36-3-3684	The Pinnacle OS-02	GDA	55	743331	6429599	Open site	Valid	Artefact : -, Potential Archaeological Deposit (PAD) : -		104780
	<a href="#">Contact</a>	<a href="#">Recorders</a>	OzArk Environmental and Heritage Management - Dubbo,Doctor.Alyce Cameron					<a href="#">Permits</a>		

SiteID	SiteName	Datum	Zone	Easting	Northing	Context	Site Status **	SiteFeatures	SiteTypes	Reports	
36-3-3670	The Pinnacle IF-01	GDA	55	743861	6430006	Open site	Valid	Artefact : -, Potential Archaeological Deposit (PAD) : -		104780	
	<b>Contact</b>	<b>Recorders</b>	OzArk Environmental and Heritage Management - Dubbo, Doctor. Alyce Cameron								<b>Permits</b>
36-3-0671	BSR OS 8	AGD	55	746098	6427869	Open site	Valid	Artefact : 12			
	<b>Contact</b>	<b>Recorders</b>	Mr. David Maynard, Murong Gialinga Aboriginal and Torres Strait Islander Corporat								<b>Permits</b>
36-3-1565	Ulan ID#286 (Cockabutta Creek 4)	GDA	55	749813	6433044	Closed site	Valid	Artefact : -		102138	
	<b>Contact</b>	<b>Recorders</b>	Ms. Laila Haglund								<b>Permits</b>
36-3-1570	Ulan ID#291 (Cockabutta Creek 9)	GDA	55	749943	6433954	Closed site	Valid	Artefact : -		102138	
	<b>Contact</b>	<b>Recorders</b>	Ms. Laila Haglund								<b>Permits</b>
36-3-1564	Ulan ID#285 (Cockabutta Creek 3)	GDA	55	750003	6432914	Closed site	Valid	Artefact : -		102138	
	<b>Contact</b>	<b>Recorders</b>	Ms. Laila Haglund								<b>Permits</b>
36-3-1558	Ulan ID#279 (Cockabutta Crk14)	GDA	55	750594	6434464	Closed site	Valid	Artefact : -, Potential Archaeological Deposit (PAD) : -		102138	
	<b>Contact</b>	<b>Recorders</b>	Ms. Laila Haglund, OzArk Environmental and Heritage Management - Dubbo, Mr. Bar								<b>Permits</b>
36-3-2817	Cockabutta Creek 33	GDA	55	751844	6433587	Open site	Valid	Artefact : -			
	<b>Contact</b>	<b>Recorders</b>	Ms. Birgitta Stephenson								<b>Permits</b>
36-3-3674	The Pinnacle IF-05	GDA	55	743383	6429701	Open site	Valid	Artefact : -		104780	
	<b>Contact</b>	<b>Recorders</b>	OzArk Environmental and Heritage Management - Dubbo, Doctor. Alyce Cameron								<b>Permits</b>
36-3-3683	The Pinnacle OS-01	GDA	55	744221	6430351	Open site	Valid	Artefact : -		104780	
	<b>Contact</b>	<b>Recorders</b>	OzArk Environmental and Heritage Management - Dubbo, Doctor. Alyce Cameron								<b>Permits</b>
36-3-3428	Wongo Roo Ring 1	GDA	55	749199	6436072	Open site	Valid	Modified Tree (Carved or Scarred) : -			
	<b>Contact</b>	<b>Recorders</b>	Mr. Mark Saddler								<b>Permits</b>
36-3-3011	Deadman Creek Cope Road	GDA	55	750225	6424716	Open site	Valid	Potential Archaeological Deposit (PAD) : -		103152	
	<b>Contact</b>	<b>Recorders</b>	Miss. Christine Maynard								<b>Permits</b>
36-3-1557	Ulan ID#278 (Cockabutta Crk13)	GDA	55	750513	6434408	Closed site	Valid	Artefact : -, Potential Archaeological Deposit (PAD) : -		102138	
	<b>Contact</b>	<b>Recorders</b>	Ms. Laila Haglund, OzArk Environmental and Heritage Management - Dubbo, Mr. Bar								<b>Permits</b>
36-3-1594	Ulan ID#317 (Walkerville 5)	GDA	55	751413	6432034	Closed site	Valid	Artefact : -		102138	
	<b>Contact</b>	<b>Recorders</b>	Ms. Laila Haglund								<b>Permits</b>
36-3-2028	Ulan ID#925 (BB109)	GDA	55	751782	6437408	Closed site	Valid	Potential Archaeological Deposit (PAD) : -		102138	
	<b>Contact</b>	<b>Recorders</b>	Mr. Peter Kuskie								<b>Permits</b>

Report generated by AHIMS Web Service on 29/11/2023 for Rohani (Emm Consulting) Dutch for the following area at Datum : GDA, Zone : 55, Eastings : 742987.0 - 751906.0, Northings : 6423027.0 - 6439026.0 with a Buffer of 0 meters.. Number of Aboriginal sites and Aboriginal objects found is 72

This information is not guaranteed to be free from error omission. Heritage NSW and its employees disclaim liability for any act done or omission made on the information and consequences of such acts or omission.

SiteID	SiteName	Datum	Zone	Easting	Northing	Context	Site Status **	SiteFeatures	SiteTypes	Reports
36-3-2062	Ulan ID#959 (BB143)	GDA	55	751836	6436037	Open site	Valid	Artefact : -		102138
	<b>Contact</b>	<b>Recorders</b>	Mr.Peter Kuskie					<b>Permits</b>		
36-3-1561	Ulan ID#282 (Cockabutta Creek 17)	GDA	55	751203	6434334	Closed site	Valid	Artefact : -		102138
	<b>Contact</b>	<b>Recorders</b>	Ms.Laila Haglund					<b>Permits</b>		
36-3-1554	Ulan ID#275 (Cockabutta Crk10)	GDA	55	750365	6434530	Closed site	Valid	Artefact : -, Potential Archaeological Deposit (PAD) :-		102138
	<b>Contact</b>	<b>Recorders</b>	Ms.Laila Haglund,OzArk Environmental and Heritage Management - Dubbo,Mr.Bar					<b>Permits</b>		
36-3-1556	Ulan ID#277 (Cockabutta Crk12)	GDA	55	750393	6434480	Closed site	Valid	Artefact : -, Potential Archaeological Deposit (PAD) :-		102138
	<b>Contact</b>	<b>Recorders</b>	Ms.Laila Haglund,OzArk Environmental and Heritage Management - Dubbo,Mr.Bar					<b>Permits</b>		
36-3-1555	Ulan ID#276 (Cockabutta Creek 11)	GDA	55	750523	6434424	Closed site	Valid	Artefact : -		102138
	<b>Contact</b>	<b>Recorders</b>	Ms.Laila Haglund					<b>Permits</b>		
36-3-1593	Ulan ID#316 (Walkerville 4)	GDA	55	750753	6431744	Closed site	Valid	Artefact : -		102138
	<b>Contact</b>	<b>Recorders</b>	Ms.Laila Haglund					<b>Permits</b>		
36-3-1595	Ulan ID#318 (Walkerville 6)	GDA	55	751443	6432004	Closed site	Valid	Artefact : -		102138
	<b>Contact</b>	<b>Recorders</b>	Ms.Laila Haglund					<b>Permits</b>		
36-3-2059	Ulan ID#956 (BB140)	GDA	55	751776	6436269	Open site	Valid	Artefact : -		102138
	<b>Contact</b>	<b>Recorders</b>	Mr.Peter Kuskie					<b>Permits</b>		
36-3-2039	Ulan ID#936 (BB120)	GDA	55	751870	6436928	Open site	Valid	Artefact : -		102138
	<b>Contact</b>	<b>Recorders</b>	Mr.Peter Kuskie					<b>Permits</b>		
36-3-2031	Ulan ID#928 (BB112)	GDA	55	751892	6437034	Open site	Valid	Artefact : -		102138
	<b>Contact</b>	<b>Recorders</b>	Mr.Peter Kuskie					<b>Permits</b>		
36-3-0670	SDC OS 9 with PAD	AGD	55	746098	6427869	Open site	Valid	Artefact : 3		
	<b>Contact</b>	<b>Recorders</b>	Mr.David Maynard,Murong Gialinga Aboriginal and Torres Strait Islander Corporat					<b>Permits</b>		
36-3-1590	Ulan ID#313 (Walkerville 1)	GDA	55	750083	6432254	Closed site	Valid	Artefact : -		102138
	<b>Contact</b>	<b>Recorders</b>	Ms.Laila Haglund					<b>Permits</b>		
36-3-1560	Ulan ID#281 (Cockabutta Crk16)	GDA	55	750618	6434508	Closed site	Valid	Artefact : -, Potential Archaeological Deposit (PAD) :-		102138
	<b>Contact</b>	<b>Recorders</b>	Ms.Laila Haglund,OzArk Environmental and Heritage Management - Dubbo,Mr.Bar					<b>Permits</b>		
36-3-1552	Ulan ID#273 (Brokenback 13)	GDA	55	750733	6437024	Closed site	Valid	Art (Pigment or Engraved) : -, Artefact : -		102138
	<b>Contact</b>	<b>Recorders</b>	Ms.Laila Haglund					<b>Permits</b>		
36-3-1551	Ulan ID#272 (Brokenback 12)	GDA	55	751573	6436934	Closed site	Valid	Artefact : -		102138
	<b>Contact</b>	<b>Recorders</b>	Ms.Laila Haglund					<b>Permits</b>		

Report generated by AHIMS Web Service on 29/11/2023 for Rohani (Emm Consulting) Dutch for the following area at Datum :GDA, Zone : 55, Eastings : 742987.0 - 751906.0, Northings : 6423027.0 - 6439026.0 with a Buffer of 0 meters.. Number of Aboriginal sites and Aboriginal objects found is 72

This information is not guaranteed to be free from error omission. Heritage NSW and its employees disclaim liability for any act done or omission made on the information and consequences of such acts or omission.

SiteID	SiteName	Datum	Zone	Easting	Northing	Context	Site Status **	SiteFeatures	SiteTypes	Reports
36-3-2042	Ulan ID#939 (BB123)	GDA	55	751734	6436754	Open site	Valid	Artefact : -		102138
	<b>Contact</b>	<b>Recorders</b>	Mr.Peter Kuskie					<b>Permits</b>		
36-3-2054	Ulan ID#951 (BB135)	GDA	55	751800	6436481	Open site	Partially Destroyed	Artefact : -		102138
	<b>Contact</b>	<b>Recorders</b>	Mr.Peter Kuskie,OzArk Environmental and Heritage Management - Dubbo,Mr.YEKU <b>Permits</b>							
36-3-1540	Ulan ID#197 (Brokenback 10)	GDA	55	751852	6436911	Closed site	Valid	Art (Pigment or Engraved) : -, Artefact : -		102138
	<b>Contact</b>	<b>Recorders</b>	Ms.Laila Haglund					<b>Permits</b>		
36-3-2058	Ulan ID#955 (BB139)	GDA	55	751867	6436404	Open site	Valid	Artefact : -		102138
	<b>Contact</b>	<b>Recorders</b>	Mr.Peter Kuskie					<b>Permits</b>		
36-3-2293	Ulan ID#1191 (BB212)	GDA	55	751857	6434685	Open site	Valid	Artefact : -		102138
	<b>Contact</b>	<b>Recorders</b>	Mr.Peter Kuskie					<b>Permits</b>		
36-3-3673	The Pinnacle IF-04	GDA	55	743635	6429017	Open site	Valid	Artefact : -, Potential Archaeological Deposit (PAD) :-		104780
	<b>Contact</b>	<b>Recorders</b>	OzArk Environmental and Heritage Management - Dubbo,Doctor.Alyce Cameron <b>Permits</b>							
36-3-3672	The Pinnacle IF-03	GDA	55	743989	6429318	Open site	Valid	Artefact : -		104780
	<b>Contact</b>	<b>Recorders</b>	OzArk Environmental and Heritage Management - Dubbo,Doctor.Alyce Cameron <b>Permits</b>							
36-3-2514	SAC 58	GDA	55	750781	6428514	Open site	Valid	Artefact : 1, Potential Archaeological Deposit (PAD) :-		
	<b>Contact</b>	<b>Recorders</b>	Doctor.Tim Owen					<b>Permits</b>		
36-3-3691	Rosevale IF-01	GDA	55	744841	6431333	Open site	Valid	Artefact : -		104780
	<b>Contact</b>	<b>Recorders</b>	OzArk Environmental and Heritage Management - Dubbo,Doctor.Alyce Cameron <b>Permits</b>							
36-3-1568	Ulan ID#289 (Cockabutta Creek 7)	GDA	55	749933	6433964	Closed site	Valid	Artefact : -		102138
	<b>Contact</b>	<b>Recorders</b>	Ms.Laila Haglund					<b>Permits</b>		
36-3-1505	Ulan ID#160 (Cockabutta Ck 18)	GDA	55	751621	6433919	Closed site	Valid	Artefact : -		102138
	<b>Contact</b>	<b>Recorders</b>	Ms.Laila Haglund					<b>Permits</b>		
36-3-2038	Ulan ID#935 (BB119)	GDA	55	751856	6436936	Closed site	Valid	Artefact : -		102138
	<b>Contact</b>	<b>Recorders</b>	Mr.Peter Kuskie					<b>Permits</b>		
36-3-2294	Ulan ID#1192 (CC21)	GDA	55	751794	6434370	Closed site	Valid	Potential Archaeological Deposit (PAD) :-		102138
	<b>Contact</b>	<b>Recorders</b>	Mr.Peter Kuskie					<b>Permits</b>		



# AHIMS Web Services (AWS)

## Extensive search - Site list report

Your Ref/PO Number : E230829 CWO-REZ

Client Service ID : 844597

<u>SiteID</u>	<u>SiteName</u>	<u>Datum</u>	<u>Zone</u>	<u>Easting</u>	<u>Northing</u>	<u>Context</u>	<u>Site Status **</u>	<u>SiteFeatures</u>	<u>SiteTypes</u>	<u>Reports</u>
---------------	-----------------	--------------	-------------	----------------	-----------------	----------------	-----------------------	---------------------	------------------	----------------

**\*\* Site Status**

**Valid** - The site has been recorded and accepted onto the system as valid

**Destroyed** - The site has been completely impacted or harmed usually as consequence of permit activity but sometimes also after natural events. There is nothing left of the site on the ground but proponents should proceed with caution.

**Partially Destroyed** - The site has been only partially impacted or harmed usually as consequence of permit activity but sometimes also after natural events. There might be parts or sections of the original site still present on the ground

**Not a site** - The site has been originally entered and accepted onto AHIMS as a valid site but after further investigations it was decided it is NOT an aboriginal site. Impact of this type of site does not require permit but Heritage NSW should be notified

Report generated by AHIMS Web Service on 29/11/2023 for Rohani (Emm Consulting) Dutch for the following area at Datum :GDA, Zone : 55, Eastings : 742987.0 - 751906.0, Northings : 6423027.0 - 6439026.0 with a Buffer of 0 meters.. Number of Aboriginal sites and Aboriginal objects found is 72

This information is not guaranteed to be free from error omission. Heritage NSW and its employees disclaim liability for any act done or omission made on the information and consequences of such acts or omission.



# AHIMS Web Services (AWS)

## Extensive search - Site list report

Your Ref/PO Number : E230829 CWO-REZ

Client Service ID : 844601

SiteID	SiteName	Datum	Zone	Easting	Northing	Context	Site Status **	SiteFeatures	SiteTypes	Reports
36-3-2489	Ulan ID#1388 (UC376)	GDA	55	756183	6430011	Open site	Valid	Artefact : -		102138
	<b>Contact</b>	<b>Recorders</b>		Mr.Peter Kuskie				<b>Permits</b>		
36-3-0347	Ulan ID #416 (OCE40/A;S3)	GDA	55	756653	6428144	Open site	Valid	Artefact : 2, Grinding Groove : 5		
	<b>Contact</b> T Russell	<b>Recorders</b>		Mr.Peter Kuskie				<b>Permits</b>		
36-3-1469	Ulan ID#66	GDA	55	756663	6428522	Open site	Valid	Artefact : -		102138
	<b>Contact</b>	<b>Recorders</b>		Ms.Laila Haglund				<b>Permits</b>		
36-3-2491	Ulan ID#1390 (UC378)	GDA	55	756730	6429274	Open site	Valid	Artefact : -		102138
	<b>Contact</b>	<b>Recorders</b>		Mr.Peter Kuskie				<b>Permits</b>		
36-3-2585	Ulan ID#72	GDA	55	756813	6429089	Open site	Valid	Artefact : -		102138
	<b>Contact</b>	<b>Recorders</b>		Ms.Laila Haglund				<b>Permits</b>		
36-3-1459	Ulan ID#45 (Identifier 45)	GDA	55	758018	6430348	Open site	Valid	Artefact : -		102138
	<b>Contact</b>	<b>Recorders</b>		Ms.Laila Haglund				<b>Permits</b>		
36-3-1473	Ulan ID#73 (Identifier 73, S7B)	GDA	55	755963	6428884	Open site	Valid	Artefact : -		102138
	<b>Contact</b>	<b>Recorders</b>		Ms.Laila Haglund				<b>Permits</b>		
36-3-0334	Walkway 1	AGD	55	757170	6429040	Open site	Destroyed	Artefact : -		
	<b>Contact</b>	<b>Recorders</b>		Mr.Peter Kuskie				<b>Permits</b>	2036	
36-3-2593	Ulan ID#420 (OCE44/B)	GDA	55	757293	6428224	Open site	Valid	Artefact : -		102138
	<b>Contact</b>	<b>Recorders</b>		Mr.Peter Kuskie				<b>Permits</b>		
36-3-0040	Ulan Creek Site 4	AGD	55	757206	6428773	Open site	Valid	Artefact : -	Open Camp Site	361
	<b>Contact</b>	<b>Recorders</b>		Ms.Laila Haglund				<b>Permits</b>		
36-3-2490	Ulan ID#1389 (UC377)	GDA	55	756590	6429297	Closed site	Valid	Potential Archaeological Deposit (PAD) : -		102138
	<b>Contact</b>	<b>Recorders</b>		Mr.Peter Kuskie				<b>Permits</b>		
36-3-0734	Ulan ID#404 (OCE4/B)	GDA	55	756656	6429900	Open site	Valid	Artefact : 1, Grinding Groove : -		
	<b>Contact</b> T Russell	<b>Recorders</b>		Mr.Edward Clarke				<b>Permits</b>		
36-3-1472	Ulan ID#69	GDA	55	756658	6428782	Open site	Valid	Artefact : -		102138
	<b>Contact</b>	<b>Recorders</b>		Ms.Laila Haglund				<b>Permits</b>		
36-3-0342	Ulan ID#408 (OCE26/A)	GDA	55	756683	6428804	Open site	Valid	Artefact : 3		
	<b>Contact</b> T Russell	<b>Recorders</b>		Mr.Peter Kuskie				<b>Permits</b>		
36-3-0049	Ulan Creek Site 7	AGD	55	756668	6429067	Closed site	Valid	Artefact : -	Shelter with Deposit	361
	<b>Contact</b>	<b>Recorders</b>		Ms.Laila Haglund				<b>Permits</b>		
36-3-1576	Ulan ID#297 (ECF3)	GDA	55	756829	6430533	Open site	Valid	Artefact : -		102138
	<b>Contact</b>	<b>Recorders</b>		Ms.Laila Haglund				<b>Permits</b>		
36-3-3669	Bowdens Lue Water Pipeline 6	GDA	55	756571	6420304	Open site	Valid	Artefact : -		

Report generated by AHIMS Web Service on 29/11/2023 for Rohani (Emm Consulting) Dutch for the following area at Datum :GDA, Zone : 55, Eastings : 751906.0 - 758433.0, Northings : 6419264.0 - 6430629.0 with a Buffer of 0 meters.. Number of Aboriginal sites and Aboriginal objects found is 96

This information is not guaranteed to be free from error omission. Heritage NSW and its employees disclaim liability for any act done or omission made on the information and consequences of such acts or omission.

SiteID	SiteName	Datum	Zone	Easting	Northing	Context	Site Status **	SiteFeatures	SiteTypes	Reports	
	<u>Contact</u>	<u>Recorders</u>	Doctor.Matt Cupper, LandSkape - Natural & Cultural Heritage Management								<u>Permits</u>
36-3-1575	ECF2	GDA	55	756882	6430464	Open site	Valid	Artefact : -			
	<u>Contact</u>	<u>Recorders</u>	Ms.Laila Haglund								<u>Permits</u>
36-3-1460	Ulan ID#46 (Identifier 46)	GDA	55	757958	6430379	Open site	Valid	Artefact : -		102138	
	<u>Contact</u>	<u>Recorders</u>	Ms.Laila Haglund								<u>Permits</u>
36-3-0037	Ulan Creek Site 6	AGD	55	757968	6429568	Open site	Valid	Artefact : -	Open Camp Site	361	
	<u>Contact</u>	<u>Recorders</u>	Ms.Laila Haglund								<u>Permits</u>
36-3-2496	Ulan ID#1395 (UC383)	GDA	55	756095	6427752	Closed site	Valid	Potential Archaeological Deposit (PAD) :-	2036	102138	
	<u>Contact</u>	<u>Recorders</u>	Mr.Peter Kuskie								<u>Permits</u>
36-3-0721	UL 1	AGD	55	758270	6426980	Open site	Valid	Artefact : 15			
	<u>Contact</u> T Russell	<u>Recorders</u>	Mr.David Maynard								<u>Permits</u>
36-3-1426	IF 26	GDA	55	754245	6427195	Open site	Valid	Artefact : 1			
	<u>Contact</u>	<u>Recorders</u>	Doctor.Tim Owen								<u>Permits</u>
36-3-1461	Ulan ID#51 (Identifier 51)	GDA	55	757413	6430109	Open site	Valid	Artefact : -		102138	
	<u>Contact</u>	<u>Recorders</u>	Ms.Laila Haglund								<u>Permits</u>
36-3-2787	Ulan ID #1554	GDA	55	757487	6430075	Open site	Valid	Artefact : -			
	<u>Contact</u>	<u>Recorders</u>	Mr.Peter Kuskie								<u>Permits</u>
36-3-0345	Ulan ID#413 (OCE35/A)	AGD	55	756230	6428560	Open site	Valid	Artefact : 5			
	<u>Contact</u> T Russell	<u>Recorders</u>	Mr.Peter Kuskie								<u>Permits</u>
36-3-2592	Ulan ID#417 (OCE40/B)	GDA	55	756593	6427934	Open site	Valid	Artefact : -		102138	
	<u>Contact</u>	<u>Recorders</u>	Mr.Peter Kuskie								<u>Permits</u>
36-3-0745	Ulan ID#441 (OCE74/A)	GDA	55	756792	6430590	Open site	Valid	Artefact : 2			
	<u>Contact</u> T Russell	<u>Recorders</u>	Mr.Edward Clarke								<u>Permits</u>
36-3-1457	Ulan ID#43 (Identifier 43)	GDA	55	757993	6430088	Open site	Valid	Artefact : -		102138	
	<u>Contact</u>	<u>Recorders</u>	Ms.Laila Haglund								<u>Permits</u>
36-3-3010	The Rocks Cope Road	GDA	55	752899	6425841	Open site	Valid	Aboriginal Ceremony and Dreaming :-		103152	
	<u>Contact</u>	<u>Recorders</u>	Miss.Christine Maynard								<u>Permits</u>
36-3-0038	Ulan ID#70 (S5)	AGD	55	756851	6429060	Open site	Valid	Artefact : -	Open Camp Site	361,102138	
	<u>Contact</u>	<u>Recorders</u>	Ms.Laila Haglund								<u>Permits</u>
36-3-0349	Ulan ID#419 (OCE44/A)	GDA	55	757043	6428334	Open site	Valid	Artefact : 7			
	<u>Contact</u> T Russell	<u>Recorders</u>	Mr.Peter Kuskie								<u>Permits</u>
36-3-1425	IF 25	GDA	55	753719	6427523	Open site	Valid	Artefact : 1			
	<u>Contact</u>	<u>Recorders</u>	Doctor.Tim Owen								<u>Permits</u>
36-3-0750	OCE83/A	AGD	55	755770	6430020	Open site	Valid	Artefact : 1			

Report generated by AHIMS Web Service on 29/11/2023 for Rohani (Emm Consulting) Dutch for the following area at Datum :GDA, Zone : 55, Eastings : 751906.0 - 758433.0, Northings : 6419264.0 - 6430629.0 with a Buffer of 0 meters.. Number of Aboriginal sites and Aboriginal objects found is 96

This information is not guaranteed to be free from error omission. Heritage NSW and its employees disclaim liability for any act done or omission made on the information and consequences of such acts or omission.

SiteID	SiteName	Datum	Zone	Easting	Northing	Context	Site Status **	SiteFeatures	SiteTypes	Reports
	<b>Contact</b> T Russell	<b>Recorders</b>	Mr.Edward Clarke					<b>Permits</b>		
36-3-0346	Ulan ID#415 (OCE36/A)	GDA	55	756203	6428794	Open site	Valid	Artefact : 3		
	<b>Contact</b> T Russell	<b>Recorders</b>	Mr.Peter Kuskie					<b>Permits</b>		
36-3-2492	Ulan ID#1391 (UC379)	GDA	55	756609	6429190	Open site	Valid	Water Hole : -		102138
	<b>Contact</b>	<b>Recorders</b>	Mr.Peter Kuskie					<b>Permits</b>		
36-3-2589	Ulan ID#409 (OCE26/B)	GDA	55	756673	6428854	Open site	Valid	Artefact : -		102138
	<b>Contact</b>	<b>Recorders</b>	Mr.Peter Kuskie					<b>Permits</b>		
36-3-0344	Ulan ID#411 (OCE34/A)	GDA	55	756683	6428474	Open site	Valid	Artefact : 8		
	<b>Contact</b> T Russell	<b>Recorders</b>	Mr.Peter Kuskie					<b>Permits</b>		
36-3-0351	Ulan ID#424 (OCE46/A)	GDA	55	756753	6427934	Open site	Valid	Artefact : 2		
	<b>Contact</b> T Russell	<b>Recorders</b>	Mr.Peter Kuskie					<b>Permits</b>		
36-3-0339	Ulan ID#402 (OCE2/A)	GDA	55	756813	6429434	Open site	Valid	Artefact : 1		
	<b>Contact</b>	<b>Recorders</b>	Mr.Peter Kuskie					<b>Permits</b>		
36-3-0163	Ulan 102	AGD	55	755830	6426600	Open site	Valid	Artefact : -	Open Camp Site	2423
	<b>Contact</b>	<b>Recorders</b>	Ms.Laila Haglund					<b>Permits</b>		
36-3-2497	Ulan ID#1396 (UC384)	GDA	55	756103	6427755	Closed site	Valid	Potential Archaeological Deposit (PAD) : -		102138
	<b>Contact</b>	<b>Recorders</b>	Mr.Peter Kuskie					<b>Permits</b>		
36-3-1468	Ulan ID#64	GDA	55	756946	6428687	Open site	Valid	Artefact : -		102138
	<b>Contact</b>	<b>Recorders</b>	Ms.Laila Haglund					<b>Permits</b>		
36-3-1467	Ulan ID#63	GDA	55	757038	6428795	Open site	Valid	Artefact : -		102138
	<b>Contact</b>	<b>Recorders</b>	Ms.Laila Haglund					<b>Permits</b>		
36-3-0004	Ulan Dexter Mountain	AGD	55	756787	6420002	Closed site	Valid	Art (Pigment or Engraved) : -	Shelter with Art	1299
	<b>Contact</b>	<b>Recorders</b>	Mountford					<b>Permits</b>		
36-3-0041	Ulan Creek Site 3	AGD	55	757104	6428502	Open site	Valid	Artefact : -	Open Camp Site	361
	<b>Contact</b>	<b>Recorders</b>	Ms.Laila Haglund					<b>Permits</b>		
36-3-1462	Ulan ID#52 (Identifier 52)	GDA	55	757483	6430097	Open site	Valid	Artefact : -		102138
	<b>Contact</b>	<b>Recorders</b>	Ms.Laila Haglund					<b>Permits</b>		
36-3-2773	ULAN ID# 1555	GDA	55	757575	6430044	Open site	Valid	Artefact : -		
	<b>Contact</b>	<b>Recorders</b>	Mr.Peter Kuskie,South East Archaeology					<b>Permits</b>		
36-3-0753	OCE88/A	AGD	55	755760	6429520	Open site	Valid	Artefact : 1		
	<b>Contact</b> T Russell	<b>Recorders</b>	Mr.Edward Clarke					<b>Permits</b>		
36-3-2487	Ulan ID#1386 (UC374)	GDA	55	756560	6430459	Open site	Valid	Artefact : -		102138
	<b>Contact</b>	<b>Recorders</b>	Mr.Peter Kuskie					<b>Permits</b>		
36-3-2588	Ulan ID#406 (OCE8/B)	GDA	55	756653	6429064	Open site	Valid	Artefact : -		102138

Report generated by AHIMS Web Service on 29/11/2023 for Rohani (Emm Consulting) Dutch for the following area at Datum :GDA, Zone : 55, Eastings : 751906.0 - 758433.0, Northings : 6419264.0 - 6430629.0 with a Buffer of 0 meters.. Number of Aboriginal sites and Aboriginal objects found is 96

This information is not guaranteed to be free from error omission. Heritage NSW and its employees disclaim liability for any act done or omission made on the information and consequences of such acts or omission.



SiteID	SiteName	Datum	Zone	Easting	Northing	Context	Site Status **	SiteFeatures	SiteTypes	Reports
36-3-0732	Ulan ID#401 (OCE1/B)	GDA	55	756744	6429466	Open site	Valid	Artefact : 2, Grinding Groove : -		
	<b>Contact</b> T Russell	<b>Recorders</b> Mr.Peter Kuskie						<b>Permits</b>		
36-3-2594	Ulan ID#422 (OCE45/B)	GDA	55	756723	6428384	Open site	Valid	Artefact : -		102138
	<b>Contact</b>	<b>Recorders</b> Mr.Peter Kuskie						<b>Permits</b>		
36-3-0656	MC OS 19	AGD	55	758251	6424320	Open site	Valid	Artefact : 20		
	<b>Contact</b>	<b>Recorders</b> Mr.David Maynard,Murong Gialinga Aboriginal and Torres Strait Islander Corporat						<b>Permits</b>		
36-3-0333	F2	AGD	55	757060	6428770	Open site	Destroyed	Artefact : -		
	<b>Contact</b> T Russell	<b>Recorders</b> Mr.Peter Kuskie						<b>Permits</b>	2036	
36-3-1466	Identifier 61	GDA	55	757218	6429862	Open site	Valid	Artefact : -		
	<b>Contact</b>	<b>Recorders</b> Ms.Laila Haglund						<b>Permits</b>		
36-3-2512	SAC 56	GDA	55	752055	6427883	Open site	Valid	Artefact : 1, Potential Archaeological Deposit (PAD) : -		
	<b>Contact</b>	<b>Recorders</b> Doctor.Tim Owen						<b>Permits</b>		
36-3-0751	OCE83/B	AGD	55	755590	6429910	Open site	Valid	Artefact : 1		
	<b>Contact</b> T Russell	<b>Recorders</b> Mr.Edward Clarke						<b>Permits</b>		
36-3-2495	Ulan ID#1394 (UC382)	GDA	55	756489	6427675	Open site	Valid	Artefact : -		102138
	<b>Contact</b>	<b>Recorders</b> Mr.Peter Kuskie						<b>Permits</b>		
36-3-2590	Ulan ID#412 (OCE34/B)	GDA	55	756713	6428554	Open site	Valid	Artefact : -		102138
	<b>Contact</b>	<b>Recorders</b> Mr.Peter Kuskie						<b>Permits</b>		
36-3-0062	Ulan Creek Site 20	AGD	55	757711	6430035	Closed site	Valid	Artefact : -	Shelter with Deposit	361,1299
	<b>Contact</b>	<b>Recorders</b> Ms.Laila Haglund						<b>Permits</b>		
36-3-0151	Ulan Creek 1	AGD	55	758300	6429770	Open site	Valid	Artefact : -	Open Camp Site	361,379,2054
	<b>Contact</b>	<b>Recorders</b> Ms.Tessa Corkill						<b>Permits</b>	289	
36-3-2493	Ulan ID#1392 (UC380)	GDA	55	756470	6429142	Open site	Valid	Artefact : -		102138
	<b>Contact</b>	<b>Recorders</b> Mr.Peter Kuskie						<b>Permits</b>		
36-3-0343	Ulan ID#410 (OCE30/A)	GDA	55	756483	6428834	Open site	Valid	Artefact : 1		
	<b>Contact</b> T Russell	<b>Recorders</b> Mr.Peter Kuskie						<b>Permits</b>		
36-3-0226	EF1 Ulan	AGD	55	757150	6428300	Open site	Destroyed	Artefact : -	Isolated Find	
	<b>Contact</b>	<b>Recorders</b> Ms.Laila Haglund						<b>Permits</b>	2036	
36-3-1465	Identifier 60, F5	GDA	55	757348	6429860	Open site	Valid	Artefact : -		
	<b>Contact</b>	<b>Recorders</b> Ms.Laila Haglund						<b>Permits</b>		
36-3-0225	L 1 (Loughville 1)	AGD	55	757400	6429400	Open site	Valid	Artefact : -	Open Camp Site	
	<b>Contact</b>	<b>Recorders</b> Ms.Laila Haglund						<b>Permits</b>	1021	

Report generated by AHIMS Web Service on 29/11/2023 for Rohani (Emm Consulting) Dutch for the following area at Datum :GDA, Zone : 55, Eastings : 751906.0 - 758433.0, Northings : 6419264.0 - 6430629.0 with a Buffer of 0 meters.. Number of Aboriginal sites and Aboriginal objects found is 96

This information is not guaranteed to be free from error omission. Heritage NSW and its employees disclaim liability for any act done or omission made on the information and consequences of such acts or omission.

SiteID	SiteName	Datum	Zone	Easting	Northing	Context	Site Status **	SiteFeatures	SiteTypes	Reports
36-3-3012	Cope Road 2	GDA	55	753910	6425954	Open site	Valid	Potential Archaeological Deposit (PAD) : -		103152
	<b>Contact</b>							<b>Permits</b>		
36-3-0752	OCE87/A	AGD	55	755760	6429640	Open site	Valid	Artefact : 1		
	<b>Contact</b> T Russell							<b>Permits</b>		
36-3-0733	Ulan ID# 403 ( OCE4/A)	GDA	55	756555	6429850	Open site	Valid	Artefact : 4, Grinding Groove : -		
	<b>Contact</b> T Russell							<b>Permits</b>		
36-3-1471	Ulan ID#68	GDA	55	756576	6428704	Open site	Valid	Artefact : -		102138
	<b>Contact</b>							<b>Permits</b>		
36-3-1470	Ulan ID#67	GDA	55	756665	6428632	Open site	Valid	Artefact : -		102138
	<b>Contact</b>							<b>Permits</b>		
36-3-0348	Ulan ID#418 (OCE41/A)	GDA	55	756663	6428404	Open site	Valid	Artefact : 2		
	<b>Contact</b> T Russell							<b>Permits</b>		
36-3-0350	Ulan ID#65	AGD	55	756660	6428290	Open site	Valid	Artefact : 10		
	<b>Contact</b> T Russell							<b>Permits</b>		
36-3-2772	ULAN ID# 1556	GDA	55	757775	6429987	Open site	Valid	Artefact : -		
	<b>Contact</b>							<b>Permits</b>		
36-3-2591	Ulan ID#144 (OCE35/B)	GDA	55	756113	6428634	Open site	Valid	Artefact : -		102138
	<b>Contact</b>							<b>Permits</b>		
36-3-2494	Ulan ID#1393 (OCE42/A)	GDA	55	756910	6428164	Open site	Valid	Artefact : -		102138
	<b>Contact</b>							<b>Permits</b>		
36-3-2771	ULAN ID# 1553	GDA	55	757283	6430151	Open site	Valid	Artefact : -		
	<b>Contact</b>							<b>Permits</b>		
36-3-1464	Identifier 59, F6	GDA	55	757593	6429575	Open site	Valid	Artefact : -		
	<b>Contact</b>							<b>Permits</b>		
36-3-0749	OCE81/A	AGD	55	755710	6430080	Open site	Valid	Artefact : 1		
	<b>Contact</b> T Russell							<b>Permits</b>		
36-3-0341	Ulan ID#407 (OCE20/A)	GDA	55	756683	6428884	Open site	Valid	Artefact : 4		
	<b>Contact</b> T Russell							<b>Permits</b>		
36-3-1577	Ulan ID#298 (ECF4)	GDA	55	756813	6430556	Open site	Valid	Artefact : -		102138
	<b>Contact</b>							<b>Permits</b>		
36-3-0340	Ulan ID#405 (OCE8/A)	GDA	55	756783	6429084	Open site	Valid	Artefact : 8		
	<b>Contact</b> T Russell							<b>Permits</b>		
36-3-1574	Ulan ID#295 (ECF1)	GDA	55	756882	6430463	Open site	Valid	Artefact : -		102138
	<b>Contact</b>							<b>Permits</b>		

Report generated by AHIMS Web Service on 29/11/2023 for Rohani (Emm Consulting) Dutch for the following area at Datum :GDA, Zone : 55, Eastings : 751906.0 - 758433.0, Northings : 6419264.0 - 6430629.0 with a Buffer of 0 meters.. Number of Aboriginal sites and Aboriginal objects found is 96

This information is not guaranteed to be free from error omission. Heritage NSW and its employees disclaim liability for any act done or omission made on the information and consequences of such acts or omission.

SiteID	SiteName	Datum	Zone	Easting	Northing	Context	Site Status **	SiteFeatures	SiteTypes	Reports	
36-3-0654	SHC IF 6	AGD	55	757719	6424379	Open site	Valid	Artefact : 1			
	<b>Contact</b>	<b>Recorders</b>	Mr.David Maynard,Murong Gialinga Aboriginal and Torres Strait Islander Corporat								<b>Permits</b>
36-3-2776	Ulan ID #1524	GDA	55	758108	6429874	Open site	Valid	Artefact : -			
	<b>Contact</b>	<b>Recorders</b>	Mr.Peter Kuskie								<b>Permits</b>
36-3-1458	Ulan ID#44 (Identifier 44)	GDA	55	758358	6430351	Open site	Valid	Artefact : -		102138	
	<b>Contact</b>	<b>Recorders</b>	Ms.Laila Haglund								<b>Permits</b>
36-3-0050	Ulan Creek Site 8	AGD	55	758245	6429649	Open site	Valid	Artefact : -	Open Camp Site	361	
	<b>Contact</b>	<b>Recorders</b>	Ms.Laila Haglund								<b>Permits</b>
36-3-0748	OCE80/A	AGD	55	755880	6430400	Open site	Valid	Artefact : 1			
	<b>Contact</b>	<b>Recorders</b>	Mr.Edward Clarke								<b>Permits</b>
36-3-2501	Ulan ID#1400 (UC381)	GDA	55	756366	6427817	Open site	Valid	Artefact : -		102138	
	<b>Contact</b>	<b>Recorders</b>	Mr.Peter Kuskie								<b>Permits</b>
36-3-2486	Ulan ID#1385 (UC373)	GDA	55	756485	6430483	Open site	Valid	Artefact : -		102138	
	<b>Contact</b>	<b>Recorders</b>	Mr.Peter Kuskie								<b>Permits</b>
36-3-2488	Ulan ID#1387 (UC375)	GDA	55	756488	6430084	Open site	Valid	Artefact : -		102138	
	<b>Contact</b>	<b>Recorders</b>	Mr.Peter Kuskie								<b>Permits</b>
36-3-0338	Ulan ID#400 (OCE1/A)	GDA	55	756963	6429024	Open site	Valid	Artefact : 8			
	<b>Contact</b>	<b>Recorders</b>	Mr.Peter Kuskie								<b>Permits</b>
36-3-2527	Ulan ID#62 (S4)	GDA	55	757017	6428894	Open site	Valid	Artefact : 88		102138	
	<b>Contact</b>	<b>Recorders</b>	Ms.Laila Haglund								<b>Permits</b>
36-3-1484	Identifier 96, F2	GDA	55	757181	6428962	Open site	Valid	Artefact : -			
	<b>Contact</b>	<b>Recorders</b>	Ms.Laila Haglund								<b>Permits</b>
36-3-1463	Identifier 57	GDA	55	757645	6429684	Open site	Valid	Artefact : -			
	<b>Contact</b>	<b>Recorders</b>	Ms.Laila Haglund								<b>Permits</b>

**\*\* Site Status**

**Valid** - The site has been recorded and accepted onto the system as valid

**Destroyed** - The site has been completely impacted or harmed usually as consequence of permit activity but sometimes also after natural events. There is nothing left of the site on the ground but proponents should proceed with caution.

**Partially Destroyed** - The site has been only partially impacted or harmed usually as consequence of permit activity but sometimes also after natural events. There might be parts or sections of the original site still present on the ground

**Not a site** - The site has been originally entered and accepted onto AHIMS as a valid site but after further investigations it was decided it is NOT an aboriginal site. Impact of this type of site does not require permit but Heritage NSW should be notified

Report generated by AHIMS Web Service on 29/11/2023 for Rohani (Emm Consulting) Dutch for the following area at Datum :GDA, Zone : 55, Eastings : 751906.0 - 758433.0, Northings : 6419264.0 - 6430629.0 with a Buffer of 0 meters.. Number of Aboriginal sites and Aboriginal objects found is 96

This information is not guaranteed to be free from error omission. Heritage NSW and its employees disclaim liability for any act done or omission made on the information and consequences of such acts or omission.

SiteID	SiteName	Datum	Zone	Easting	Northing	Context	Site Status **	SiteFeatures	SiteTypes	Reports
36-3-2984	S1MC385	GDA	55	759768	6422630	Open site	Valid	Artefact : -		
	<b>Contact</b>	<b>Recorders</b>	Mr.Corey O'Driscoll					<b>Permits</b>		
36-3-2611	S1MC329	GDA	55	760119	6422761	Open site	Valid	Potential Archaeological Deposit (PAD) : -		
	<b>Contact</b>	<b>Recorders</b>	South East Archaeology					<b>Permits</b>		
36-3-0699	CE-23-OS	AGD	55	758379	6425490	Open site	Valid	Artefact : 2		
	<b>Contact</b>	<b>Recorders</b>	Mr.Lance Syme					<b>Permits</b>	2531	
36-3-0705	CE-29-IF	AGD	55	758745	6425257	Open site	Valid	Artefact : 1		
	<b>Contact</b>	<b>Recorders</b>	Mr.Lance Syme					<b>Permits</b>	2531	
36-3-0152	Ulan Creek 2	AGD	55	759100	6429340	Open site	Valid	Artefact : -	Open Camp Site	361,379,2054
	<b>Contact</b>	<b>Recorders</b>	Ms.Tessa Corkill					<b>Permits</b>	288	
36-3-0053	Ulan Creek Site 11	AGD	55	759921	6430410	Closed site	Valid	Artefact : -	Shelter with Deposit	361
	<b>Contact</b>	<b>Recorders</b>	Ms.Laila Haglund					<b>Permits</b>		
36-3-1604	Ulan ID#330 (AD6/A)	GDA	55	760413	6430094	Open site	Valid	Artefact : -		102138
	<b>Contact</b>	<b>Recorders</b>	South East Archaeology					<b>Permits</b>		
36-3-0818	S1MC21	AGD	55	760296	6425214	Open site	Valid	Artefact : 1		
	<b>Contact</b>	<b>Recorders</b>	Mr.Giles (dup ID#12832) Hamm					<b>Permits</b>		
36-3-2990	S1MC391	GDA	55	759402	6422755	Open site	Destroyed	Artefact : -		
	<b>Contact</b>	<b>Recorders</b>	Mr.Peter Kuskie					<b>Permits</b>		
36-3-2959	S1MC360	GDA	55	759523	6422895	Open site	Valid	Artefact : -		
	<b>Contact</b>	<b>Recorders</b>	Mr.Peter Kuskie					<b>Permits</b>		
36-3-2976	S1MC377	GDA	55	759578	6422896	Open site	Valid	Artefact : -		
	<b>Contact</b>	<b>Recorders</b>	Mr.Corey O'Driscoll					<b>Permits</b>		
36-3-1483	Identifier 92, T12	GDA	55	759813	6426292	Open site	Destroyed	Modified Tree (Carved or Scarred) : -		
	<b>Contact</b>	<b>Recorders</b>	Ms.Laila Haglund					<b>Permits</b>		
36-3-0159	X 29 (Ulan Coal Mine)	AGD	55	758410	6426580	Open site	Valid	Artefact : -	Open Camp Site	361,379,2054,9 8451
	<b>Contact</b>	<b>Recorders</b>	Ms.Laila Haglund					<b>Permits</b>	288	
36-3-0160	X 31 (Ulan Coal Mine)	AGD	55	758870	6428750	Open site	Valid	Artefact : -	Open Camp Site	361,379,2054
	<b>Contact</b>	<b>Recorders</b>	Ms.Laila Haglund					<b>Permits</b>	288	
36-3-1603	Ulan ID#329 (AD5/A)	GDA	55	760233	6430034	Open site	Valid	Artefact : -		102138
	<b>Contact</b>	<b>Recorders</b>	South East Archaeology					<b>Permits</b>		
36-3-0060	Ulan Creek Site 18	AGD	55	760215	6426006	Open site	Valid	Artefact : -	Open Camp Site	361,1299
	<b>Contact</b>	<b>Recorders</b>	Ms.Laila Haglund					<b>Permits</b>		

SiteID	SiteName	Datum	Zone	Easting	Northing	Context	Site Status **	SiteFeatures	SiteTypes	Reports
36-3-0820	S1MC23	AGD	55	760269	6425239	Open site	Valid	Artefact : 1		
	<b>Contact</b>	<b>Recorders</b>	Mr.Giles (dup ID#12832) Hamm					<b>Permits</b>		
36-3-0841	S1MC299	AGD	55	759331	6423850	Open site	Valid	Artefact : 1		
	<b>Contact</b>	<b>Recorders</b>	Mr.Giles (dup ID#12832) Hamm					<b>Permits</b>	3439	
36-3-0707	CE-31-IF	AGD	55	759498	6425055	Open site	Valid	Artefact : 1		
	<b>Contact</b>	<b>Recorders</b>	Mr.Lance Syme					<b>Permits</b>	2531	
36-3-0700	CE-24-OS	AGD	55	758402	6425548	Open site	Valid	Artefact : 5		
	<b>Contact</b>	<b>Recorders</b>	Mr.Lance Syme					<b>Permits</b>	2531	
36-3-0701	CE-25-OS	AGD	55	758417	6425496	Open site	Valid	Artefact : 29		
	<b>Contact</b>	<b>Recorders</b>	Mr.Lance Syme					<b>Permits</b>	2531	
36-3-0236	MC3	AGD	55	758420	6424550	Open site	Valid	Artefact : -		
	<b>Contact</b>	<b>Recorders</b>	Mr.David Maynard					<b>Permits</b>		
36-3-0706	CE-30-IF	AGD	55	758769	6425190	Open site	Valid	Artefact : 1		
	<b>Contact</b>	<b>Recorders</b>	Mr.Lance Syme					<b>Permits</b>	2531	
36-3-0157	X 26 (Ulan Coal Mine)	AGD	55	758930	6429340	Open site	Valid	Artefact : -	Open Camp Site	361,379,2054
	<b>Contact</b>	<b>Recorders</b>	Ms.Laila Haglund					<b>Permits</b>	288	
36-3-2521	Ulan Stone (US2)	AGD	55	758977	6427462	Open site	Valid	Artefact : 1		102024
	<b>Contact</b>	<b>Recorders</b>	Mr.David Maynard					<b>Permits</b>		
36-3-0158	X 27 (Ulan Coal Mine)	AGD	55	759100	6429350	Open site	Valid	Artefact : -	Open Camp Site	361,379,2054
	<b>Contact</b>	<b>Recorders</b>	Ms.Laila Haglund					<b>Permits</b>	288	
36-3-1455	Ulan ID#28 (Identifier 28)	GDA	55	759300	6429903	Open site	Valid	Artefact : -		102138
	<b>Contact</b>	<b>Recorders</b>	Ms.Laila Haglund					<b>Permits</b>		
36-3-0054	Ulan Creek Site 12	AGD	55	759918	6430319	Closed site	Valid	Artefact : -	Shelter with Deposit	361
	<b>Contact</b>	<b>Recorders</b>	Ms.Laila Haglund					<b>Permits</b>		
36-3-2777	Ulan ID #1525	GDA	55	759358	6425184	Open site	Valid	Artefact : -		
	<b>Contact</b>	<b>Recorders</b>	Mr.Peter Kuskie					<b>Permits</b>		
36-3-1487	Ulan id#127 (UV1)	GDA	55	759653	6426674	Open site	Destroyed	Artefact : -		102138
	<b>Contact</b>	<b>Recorders</b>	Mr.Peter Kuskie,Ms.Laila Haglund					<b>Permits</b>		
36-3-2974	S1MC375	GDA	55	759582	6422711	Open site	Valid	Artefact : -		
	<b>Contact</b>	<b>Recorders</b>	Mr.Corey O'Driscoll					<b>Permits</b>		
36-3-2980	S1MC381	GDA	55	759683	6422360	Open site	Destroyed	Artefact : -		
	<b>Contact</b>	<b>Recorders</b>	Mr.Corey O'Driscoll					<b>Permits</b>		
36-3-2957	S1MC358	GDA	55	759705	6422672	Open site	Destroyed	Artefact : -		
	<b>Contact</b>	<b>Recorders</b>	Mr.Peter Kuskie					<b>Permits</b>		
36-3-2519	Ulan ID#1407 (Moolarben Ck 3)	GDA	55	758575	6424057	Open site	Valid	Artefact : 1		102138
	<b>Contact</b>	<b>Recorders</b>	Mr.Peter Kuskie					<b>Permits</b>		

Report generated by AHIMS Web Service on 29/11/2023 for Rohani (Emm Consulting) Dutch for the following area at Datum :GDA, Zone : 55, Eastings : 758433.0 - 760433.0, Northings : 6419264.0 - 6430629.0 with a Buffer of 0 meters.. Number of Aboriginal sites and Aboriginal objects found is 95

This information is not guaranteed to be free from error omission. Heritage NSW and its employees disclaim liability for any act done or omission made on the information and consequences of such acts or omission.

SiteID	SiteName	Datum	Zone	Easting	Northing	Context	Site Status **	SiteFeatures	SiteTypes	Reports
36-3-0702	CE-26-OS	AGD	55	758563	6425474	Open site	Valid	Artefact : 24		
	<b>Contact</b>	<b>Recorders</b>	Mr.Lance Syme					<b>Permits</b>	2531	
36-3-2774	ULAN ID# 1536	GDA	55	760158	6429573	Open site	Valid	Artefact : -		
	<b>Contact</b>	<b>Recorders</b>	Mr.Peter Kuskie					<b>Permits</b>		
36-3-2612	S1MC330	GDA	55	760097	6422739	Open site	Valid	Potential Archaeological Deposit (PAD) :-		
	<b>Contact</b>	<b>Recorders</b>	South East Archaeology					<b>Permits</b>		
36-3-2962	S1MC363	GDA	55	760109	6421721	Open site	Valid	Artefact : -		
	<b>Contact</b>	<b>Recorders</b>	Mr.Peter Kuskie					<b>Permits</b>		
36-3-2967	S1MC368	GDA	55	760252	6421002	Open site	Valid	Artefact : -		
	<b>Contact</b>	<b>Recorders</b>	Mr.Peter Kuskie					<b>Permits</b>		
36-3-0819	S1MC22	AGD	55	760297	6425216	Open site	Valid	Artefact : 1		
	<b>Contact</b>	<b>Recorders</b>	Mr.Giles (dup ID#12832) Hamm					<b>Permits</b>		
36-3-2661	S1MC356	GDA	55	760362	6421794	Open site	Valid	Artefact : 1		
	<b>Contact</b>	<b>Recorders</b>	Kayandel Archaeological Services,Ms.Bridget Walker					<b>Permits</b>		
36-3-1456	Ulan ID#42 (Identifier 42;IAII)	GDA	55	758483	6430074	Open site	Valid	Artefact : -		102138
	<b>Contact</b>	<b>Recorders</b>	Ms.Tessa Corkill					<b>Permits</b>		
36-3-2991	S1MC392	GDA	55	759331	6422848	Open site	Destroyed	Artefact : -		
	<b>Contact</b>	<b>Recorders</b>	Mr.Peter Kuskie					<b>Permits</b>		
36-3-0840	S1MC298	AGD	55	759258	6423654	Open site	Valid	Artefact : 1		
	<b>Contact</b>	<b>Recorders</b>	Mr.Giles (dup ID#12832) Hamm					<b>Permits</b>	3439	
36-3-1451	Ulan ID#21 (Identifier 21)	GDA	55	759757	6429755	Open site	Valid	Artefact : -		102138
	<b>Contact</b>	<b>Recorders</b>	Ms.Laila Haglund					<b>Permits</b>		
36-3-2958	S1MC359	GDA	55	759618	6422762	Open site	Partially Destroyed	Artefact : -		
	<b>Contact</b>	<b>Recorders</b>	Mr.Peter Kuskie					<b>Permits</b>		
36-3-2520	Ulan Stone (US1)	AGD	55	758926	6427166	Open site	Destroyed	Artefact : 1		98451,102024
	<b>Contact</b>	<b>Recorders</b>	Mr.David Maynard					<b>Permits</b>		
36-3-0816	S1MC19	AGD	55	759786	6425012	Open site	Valid	Artefact : 1		
	<b>Contact</b>	<b>Recorders</b>	Mr.Giles (dup ID#12832) Hamm					<b>Permits</b>		
36-3-2968	S1MC369	GDA	55	760182	6421093	Open site	Valid	Artefact : -		
	<b>Contact</b>	<b>Recorders</b>	Mr.Peter Kuskie					<b>Permits</b>		
36-3-2660	S1MC355	GDA	55	760344	6422239	Open site	Valid	Artefact : 1		
	<b>Contact</b>	<b>Recorders</b>	Mr.Peter Kuskie,South East Archaeology					<b>Permits</b>		
36-3-2767	Ulan ID# 1539	GDA	55	759390	6426340	Open site	Valid	Artefact : -		
	<b>Contact</b>	<b>Recorders</b>	Mr.Peter Kuskie,South East Archaeology					<b>Permits</b>		

Report generated by AHIMS Web Service on 29/11/2023 for Rohani (Emm Consulting) Dutch for the following area at Datum :GDA, Zone : 55, Eastings : 758433.0 - 760433.0, Northings : 6419264.0 - 6430629.0 with a Buffer of 0 meters.. Number of Aboriginal sites and Aboriginal objects found is 95

This information is not guaranteed to be free from error omission. Heritage NSW and its employees disclaim liability for any act done or omission made on the information and consequences of such acts or omission.

SiteID	SiteName	Datum	Zone	Easting	Northing	Context	Site Status **	SiteFeatures	SiteTypes	Reports
36-3-2992	S1MC393	GDA	55	759313	6422820	Open site	Destroyed	Artefact : -		
	<a href="#">Contact</a>	<a href="#">Recorders</a>	Mr.Peter Kuskie					<a href="#">Permits</a>		
36-3-1453	Ulan ID #23 (Identifier 23)	GDA	55	759497	6429720	Open site	Valid	Artefact : -		102138
	<a href="#">Contact</a>	<a href="#">Recorders</a>	Ms.Laila Haglund					<a href="#">Permits</a>		
36-3-2978	S1MC379	GDA	55	759560	6422499	Open site	Valid	Artefact : -		
	<a href="#">Contact</a>	<a href="#">Recorders</a>	Mr.Corey O'Driscoll					<a href="#">Permits</a>		
36-3-2981	S1MC382	GDA	55	759774	6422416	Open site	Destroyed	Artefact : -		
	<a href="#">Contact</a>	<a href="#">Recorders</a>	Mr.Corey O'Driscoll					<a href="#">Permits</a>		
36-3-2506	Ulan ID#1405 (Moolarben Ck 1)	GDA	55	758600	6423820	Open site	Valid	Artefact : -		102138
	<a href="#">Contact</a>	<a href="#">Recorders</a>	Mr.Peter Kuskie					<a href="#">Permits</a>		
36-3-0156	X 25 (Ulan Coal Mine)	AGD	55	758990	6429340	Open site	Valid	Artefact : -	Open Camp Site	361,379,2054
	<a href="#">Contact</a>	<a href="#">Recorders</a>	Ms.Laila Haglund					<a href="#">Permits</a>	288	
36-3-2994	S1MC395	GDA	55	759139	6423056	Open site	Valid	Artefact : -		
	<a href="#">Contact</a>	<a href="#">Recorders</a>	Mr.Peter Kuskie					<a href="#">Permits</a>		
36-3-2993	S1MC394	GDA	55	759178	6423017	Open site	Destroyed	Artefact : -		
	<a href="#">Contact</a>	<a href="#">Recorders</a>	Mr.Peter Kuskie					<a href="#">Permits</a>		
36-3-1448	Identifier 18	GDA	55	759949	6428741	Open site	Valid	Artefact : -		
	<a href="#">Contact</a>	<a href="#">Recorders</a>	Ms.Laila Haglund					<a href="#">Permits</a>		
36-3-2609	S1MC327	GDA	55	759841	6422853	Open site	Valid	Potential Archaeological Deposit (PAD) : -		
	<a href="#">Contact</a>	<a href="#">Recorders</a>	South East Archaeology					<a href="#">Permits</a>		
36-3-2963	S1MC364	GDA	55	760280	6421547	Open site	Valid	Artefact : -		
	<a href="#">Contact</a>	<a href="#">Recorders</a>	Mr.Peter Kuskie					<a href="#">Permits</a>		
36-3-2964	S1MC365	GDA	55	760389	6421132	Open site	Destroyed	Artefact : -		
	<a href="#">Contact</a>	<a href="#">Recorders</a>	Mr.Peter Kuskie					<a href="#">Permits</a>		
36-3-1452	Ulan ID#22 (Identifier 2, X22)	GDA	55	759596	6429668	Open site	Valid	Artefact : -		102138
	<a href="#">Contact</a>	<a href="#">Recorders</a>	Ms.Laila Haglund					<a href="#">Permits</a>		
36-3-2989	S1MC390	GDA	55	759459	6422662	Open site	Destroyed	Artefact : -		
	<a href="#">Contact</a>	<a href="#">Recorders</a>	Mr.Peter Kuskie					<a href="#">Permits</a>		
36-3-0052	Ulan Creek Site 10	AGD	55	759549	6430241	Closed site	Valid	Artefact : -	Shelter with Deposit	361
	<a href="#">Contact</a>	<a href="#">Recorders</a>	Ms.Laila Haglund					<a href="#">Permits</a>		
36-3-2960	S1MC361	GDA	55	759480	6422969	Open site	Valid	Artefact : -		
	<a href="#">Contact</a>	<a href="#">Recorders</a>	Mr.Peter Kuskie					<a href="#">Permits</a>		
36-3-2975	S1MC376	GDA	55	759510	6422782	Open site	Valid	Artefact : -		
	<a href="#">Contact</a>	<a href="#">Recorders</a>	Mr.Corey O'Driscoll					<a href="#">Permits</a>		

Report generated by AHIMS Web Service on 29/11/2023 for Rohani (Emm Consulting) Dutch for the following area at Datum :GDA, Zone : 55, Eastings : 758433.0 - 760433.0, Northings : 6419264.0 - 6430629.0 with a Buffer of 0 meters.. Number of Aboriginal sites and Aboriginal objects found is 95

This information is not guaranteed to be free from error omission. Heritage NSW and its employees disclaim liability for any act done or omission made on the information and consequences of such acts or omission.

SiteID	SiteName	Datum	Zone	Easting	Northing	Context	Site Status **	SiteFeatures	SiteTypes	Reports
36-3-2988	S1MC389	GDA	55	759610	6422431	Open site	Valid	Artefact : -		
	<b>Contact</b>	<b>Recorders</b>	Mr.Peter Kuskie					<b>Permits</b>		
36-3-2768	ULAN ID# 1540	GDA	55	759732	6426567	Open site	Valid	Artefact : -		
	<b>Contact</b>	<b>Recorders</b>	Mr.Peter Kuskie,South East Archaeology					<b>Permits</b>		
36-3-2977	S1MC378	GDA	55	759665	6422569	Open site	Destroyed	Artefact : -		
	<b>Contact</b>	<b>Recorders</b>	Mr.Corey O'Driscoll					<b>Permits</b>		
36-3-1486	Ulan ID#119 (Ulan Creek 3)	GDA	55	759888	6430114	Open site	Valid	Artefact : -		102138
	<b>Contact</b>	<b>Recorders</b>	Ms.Laila Haglund					<b>Permits</b>		
36-3-2979	S1MC380	GDA	55	759703	6422507	Open site	Destroyed	Artefact : -		
	<b>Contact</b>	<b>Recorders</b>	Mr.Corey O'Driscoll					<b>Permits</b>		
36-3-2507	Ulan ID#1406 (Moolarben Ck 2)	GDA	55	758560	6424022	Open site	Valid	Artefact : -		102138
	<b>Contact</b>	<b>Recorders</b>	Mr.Peter Kuskie					<b>Permits</b>		
36-3-1454	Ulan ID#24 (Identifier 24; X24)	GDA	55	759246	6429694	Open site	Valid	Artefact : -		102138
	<b>Contact</b>	<b>Recorders</b>	Ms.Laila Haglund					<b>Permits</b>		
36-3-2778	Ulan ID #1526	GDA	55	759178	6425326	Open site	Valid	Artefact : -		
	<b>Contact</b>	<b>Recorders</b>	Mr.Peter Kuskie					<b>Permits</b>		
36-3-1449	Identifier 19	GDA	55	759983	6428960	Open site	Valid	Artefact : -		
	<b>Contact</b>	<b>Recorders</b>	Ms.Laila Haglund					<b>Permits</b>		
36-3-0815	S1MC18	AGD	55	759777	6425026	Open site	Valid	Artefact : 1		
	<b>Contact</b>	<b>Recorders</b>	Mr.Giles (dup ID#12832) Hamm					<b>Permits</b>		
36-3-0817	S1MC20	AGD	55	759816	6425028	Open site	Valid	Artefact : 1		
	<b>Contact</b>	<b>Recorders</b>	Mr.Giles (dup ID#12832) Hamm					<b>Permits</b>		
36-3-2504	Ulan ID#1403 (UC388)	GDA	55	760190	6429700	Open site	Valid	Artefact : -		102138
	<b>Contact</b>	<b>Recorders</b>	Mr.Peter Kuskie					<b>Permits</b>		
36-3-2505	Ulan ID#1404 (UC389)	GDA	55	760292	6429645	Open site	Valid	Artefact : -		102138
	<b>Contact</b>	<b>Recorders</b>	Mr.Peter Kuskie					<b>Permits</b>		
36-3-2961	S1MC362	GDA	55	759320	6422970	Open site	Destroyed	Artefact : -		
	<b>Contact</b>	<b>Recorders</b>	Mr.Peter Kuskie					<b>Permits</b>		
36-3-3478	Ulan ID #1577	GDA	55	759498	6429802	Open site	Valid	Artefact : 1		
	<b>Contact</b>	<b>Recorders</b>	Mr.Peter Kuskie,South East Archaeology					<b>Permits</b>		
36-3-2987	S1MC388	GDA	55	759625	6422417	Open site	Valid	Artefact : -		
	<b>Contact</b>	<b>Recorders</b>	Mr.Peter Kuskie					<b>Permits</b>		
36-3-2607	S1MC325	GDA	55	760137	6423587	Open site	Valid	Artefact : -		
	<b>Contact</b>	<b>Recorders</b>	South East Archaeology					<b>Permits</b>		
36-3-0704	CE-28-IF	AGD	55	758674	6425288	Open site	Valid	Artefact : 1		
	<b>Contact</b>	<b>Recorders</b>	Mr.Lance Syme					<b>Permits</b>	2531	



<u>SiteID</u>	<u>SiteName</u>	<u>Datum</u>	<u>Zone</u>	<u>Easting</u>	<u>Northing</u>	<u>Context</u>	<u>Site Status **</u>	<u>SiteFeatures</u>	<u>SiteTypes</u>	<u>Reports</u>
36-3-0703	CE-27-IF	AGD	55	758686	6425350	Open site	Valid	Artefact : 1		
	<u>Contact</u>	<u>Recorders</u>	Mr.Lance Syme					<u>Permits</u>	2531	
36-3-0844	S1MC302	AGD	55	758886	6423780	Open site	Valid	Artefact : 1		
	<u>Contact</u>	<u>Recorders</u>	Mr.Giles (dup ID#12832) Hamm					<u>Permits</u>	3439	
36-3-0843	S1MC301	AGD	55	758993	6424099	Open site	Valid	Artefact : 1		
	<u>Contact</u>	<u>Recorders</u>	Mr.Giles (dup ID#12832) Hamm					<u>Permits</u>	3439	
36-3-0842	S1MC300	AGD	55	759071	6423798	Open site	Valid	Artefact : 1		
	<u>Contact</u>	<u>Recorders</u>	Mr.Giles (dup ID#12832) Hamm					<u>Permits</u>	3439	
36-3-2982	S1MC383	GDA	55	759784	6422240	Open site	Valid	Artefact : -		
	<u>Contact</u>	<u>Recorders</u>	Mr.Corey O'Driscoll					<u>Permits</u>		
36-3-2608	S1MC326	GDA	55	759832	6422848	Open site	Valid	Potential Archaeological Deposit (PAD) : -		
	<u>Contact</u>	<u>Recorders</u>	South East Archaeology					<u>Permits</u>		
36-3-2610	S1MC328	GDA	55	759847	6422847	Open site	Valid	Artefact : -		
	<u>Contact</u>	<u>Recorders</u>	South East Archaeology					<u>Permits</u>		
36-3-0858	S1MC53	AGD	55	759942	6422062	Open site	Destroyed	Artefact : 1		
	<u>Contact</u>	<u>Recorders</u>	Mr.Peter Kuskie,Mr.Giles (dup ID#12832) Hamm					<u>Permits</u>		
36-3-1482	Identifier 91, T10 to 11	GDA	55	760234	6426304	Open site	Destroyed	Modified Tree (Carved or Scarred) :		
	<u>Contact</u>	<u>Recorders</u>	Ms.Laila Haglund					<u>Permits</u>		

**\*\* Site Status**

**Valid** - The site has been recorded and accepted onto the system as valid

**Destroyed** - The site has been completely impacted or harmed usually as consequence of permit activity but sometimes also after natural events. There is nothing left of the site on the ground but proponents should proceed with caution.

**Partially Destroyed** - The site has been only partially impacted or harmed usually as consequence of permit activity but sometimes also after natural events. There might be parts or sections of the original site still present on the ground

**Not a site** - The site has been originally entered and accepted onto AHIMS as a valid site but after further investigations it was decided it is NOT an aboriginal site. Impact of this type of site does not require permit but Heritage NSW should be notified

Report generated by AHIMS Web Service on 29/11/2023 for Rohani (Emm Consulting) Dutch for the following area at Datum :GDA, Zone : 55, Eastings : 758433.0 - 760433.0, Northings : 6419264.0 - 6430629.0 with a Buffer of 0 meters.. Number of Aboriginal sites and Aboriginal objects found is 95

This information is not guaranteed to be free from error omission. Heritage NSW and its employees disclaim liability for any act done or omission made on the information and consequences of such acts or omission.

SiteID	SiteName	Datum	Zone	Easting	Northing	Context	Site Status **	SiteFeatures	SiteTypes	Reports
36-3-3228	Liverpool Range TL LU2/L1	GDA	55	761702	6430532	Open site	Valid	Artefact : -		
	<b>Contact</b>	<b>Recorders</b>	Doctor.Julie Dibden,NSW Archaeology Pty Ltd					<b>Permits</b>		
36-3-1110	S1MC296	AGD	55	763503	6429961	Open site	Valid	Artefact : 1		
	<b>Contact</b>	<b>Recorders</b>	Mr.Giles (dup ID#12832) Hamm					<b>Permits</b>		
36-3-1409	S1MC315	GDA	55	761959	6429047	Open site	Valid	Artefact : 1		
	<b>Contact</b>	<b>Recorders</b>	Mr.Giles (dup ID#12832) Hamm					<b>Permits</b>	3439	
36-3-3802	S1MC471	GDA	55	762003	6428711	Closed site	Valid	Potential Archaeological Deposit (PAD) : -		
	<b>Contact</b>	<b>Recorders</b>	Niche Environment and Heritage, Miss.Chelsea Freeman					<b>Permits</b>		
36-3-1082	S1MC267	AGD	55	761945	6430063	Open site	Valid	Artefact : 1		
	<b>Contact</b>	<b>Recorders</b>	Mr.Giles (dup ID#12832) Hamm					<b>Permits</b>		
36-3-1091	S1MC276	AGD	55	761877	6426917	Open site	Valid	Artefact : 1		
	<b>Contact</b>	<b>Recorders</b>	Mr.Giles (dup ID#12832) Hamm					<b>Permits</b>		
36-3-1047	S1MC231	AGD	55	761907	6426804	Open site	Valid	Artefact : 1		
	<b>Contact</b>	<b>Recorders</b>	Mr.Giles (dup ID#12832) Hamm					<b>Permits</b>	3439	
36-3-1407	S1MC313	GDA	55	762188	6429182	Open site	Valid	Art (Pigment or Engraved) : 2		
	<b>Contact</b>	<b>Recorders</b>	Mr.Giles (dup ID#12832) Hamm					<b>Permits</b>	3439	
36-3-1051	S1MC235	AGD	55	762126	6426823	Open site	Valid	Artefact : 1		
	<b>Contact</b>	<b>Recorders</b>	Mr.Giles (dup ID#12832) Hamm					<b>Permits</b>	3439	
36-3-1056	S1MC240	AGD	55	762231	6426802	Open site	Valid	Artefact : 1		
	<b>Contact</b>	<b>Recorders</b>	Mr.Giles (dup ID#12832) Hamm					<b>Permits</b>	3439	
36-3-3789	S1MC486	GDA	55	762509	6427718	Closed site	Valid	Potential Archaeological Deposit (PAD) : -		
	<b>Contact</b>	<b>Recorders</b>	Niche Environment and Heritage, Miss.Chelsea Freeman					<b>Permits</b>		
36-3-1450	Ulan ID#20 (Identifier 20;XRD)	GDA	55	760504	6429551	Open site	Valid	Artefact : -		102138
	<b>Contact</b>	<b>Recorders</b>	Ms.Laila Haglund					<b>Permits</b>		
36-3-1601	Ulan ID#327 (AD4/B)	GDA	55	760743	6430334	Open site	Valid	Artefact : -		102138
	<b>Contact</b>	<b>Recorders</b>	South East Archaeology					<b>Permits</b>		
36-3-0059	Ulan Creek Site 17	AGD	55	760781	6428914	Open site	Valid	Artefact : -, Modified Tree (Carved or Scarred) : -	Open Camp Site, Scarred Tree	361
	<b>Contact</b>	<b>Recorders</b>	Ms.Laila Haglund					<b>Permits</b>		
36-3-1415	S1MC321	GDA	55	763728	6427662	Open site	Valid	Artefact : 1		
	<b>Contact</b>	<b>Recorders</b>	Mr.Giles (dup ID#12832) Hamm					<b>Permits</b>	3439	
36-3-3797	S1MC477	GDA	55	762939	6429186	Closed site	Valid	Artefact : -		

SiteID	SiteName	Datum	Zone	Easting	Northing	Context	Site Status **	SiteFeatures	SiteTypes	Reports	
	<a href="#">Contact</a>	<a href="#">Recorders</a>	Niche Environment and Heritage, Miss.Chelsea Freeman						<a href="#">Permits</a>		
36-3-1076	S1MC261	AGD	55	762876	6429660	Open site	Valid	Artefact : 1			
	<a href="#">Contact</a>	<a href="#">Recorders</a>	Mr.Giles (dup ID#12832) Hamm						<a href="#">Permits</a>		
36-3-1074	S1MC259	AGD	55	762889	6429671	Open site	Valid	Artefact : 1			
	<a href="#">Contact</a>	<a href="#">Recorders</a>	Mr.Giles (dup ID#12832) Hamm						<a href="#">Permits</a>		
36-3-3788	S1MC484	GDA	55	761836	6428672	Closed site	Valid	Artefact : -			
	<a href="#">Contact</a>	<a href="#">Recorders</a>	Niche Environment and Heritage, Miss.Chelsea Freeman						<a href="#">Permits</a>		
36-3-3792	S1MC491	GDA	55	763352	6427422	Closed site	Valid	Potential Archaeological Deposit (PAD) : -			
	<a href="#">Contact</a>	<a href="#">Recorders</a>	Niche Environment and Heritage, Miss.Chelsea Freeman						<a href="#">Permits</a>		
36-3-3803	S1MC472	GDA	55	762533	6427532	Closed site	Partially Destroyed	Artefact : -, Potential Archaeological Deposit (PAD) : -			
	<a href="#">Contact</a>	<a href="#">Recorders</a>	Niche Environment and Heritage, Niche Environment and Heritage, Miss.Chelsea Fr						<a href="#">Permits</a>		
36-3-1111	S1MC297	AGD	55	763420	6430329	Open site	Valid	Artefact : 1			
	<a href="#">Contact</a>	<a href="#">Recorders</a>	Mr.Giles (dup ID#12832) Hamm						<a href="#">Permits</a>		
36-3-1412	S1MC318	GDA	55	762107	6429141	Open site	Valid	Artefact : 1			
	<a href="#">Contact</a>	<a href="#">Recorders</a>	Mr.Giles (dup ID#12832) Hamm						<a href="#">Permits</a>	3439	
36-3-1055	S1MC239	AGD	55	762220	6426805	Open site	Valid	Artefact : 1			
	<a href="#">Contact</a>	<a href="#">Recorders</a>	Mr.Giles (dup ID#12832) Hamm						<a href="#">Permits</a>	3439	
36-3-1441	Identifier 10	GDA	55	760764	6427895	Open site	Valid	Artefact : -			
	<a href="#">Contact</a>	<a href="#">Recorders</a>	Ms.Laila Haglund						<a href="#">Permits</a>		
36-3-3830	S1MC357b	GDA	55	762788	6428395	Open site	Destroyed	Artefact : -			
	<a href="#">Contact</a>	<a href="#">Recorders</a>	Niche Environment and Heritage, Niche Environment and Heritage, Miss.Marika Lov						<a href="#">Permits</a>		
36-3-3804	S1MC466	GDA	55	763003	6429918	Closed site	Valid	Artefact : -, Potential Archaeological Deposit (PAD) : -			
	<a href="#">Contact</a>	<a href="#">Recorders</a>	Niche Environment and Heritage, Miss.Chelsea Freeman						<a href="#">Permits</a>		
36-3-0039	Ulan	AGD	55	760828	6427722	Open site	Valid	Modified Tree (Carved or Scarred) : -	Scarred Tree	361	
	<a href="#">Contact</a>	<a href="#">Recorders</a>	Ms.Laila Haglund						<a href="#">Permits</a>		
36-3-1414	S1MC320	GDA	55	761047	6429251	Open site	Valid	Artefact : 1			
	<a href="#">Contact</a>	<a href="#">Recorders</a>	Mr.Giles (dup ID#12832) Hamm						<a href="#">Permits</a>	3439	
36-3-0353	Evaporation Pond 2	AGD	55	761010	6428790	Open site	Valid	Artefact : 2			
	<a href="#">Contact</a>	<a href="#">Recorders</a>	Mr.Peter Kuskie						<a href="#">Permits</a>		
36-3-1432	Identifier 1	GDA	55	761272	6427235	Open site	Valid	Artefact : -			
	<a href="#">Contact</a>	<a href="#">Recorders</a>	Ms.Laila Haglund						<a href="#">Permits</a>		

Report generated by AHIMS Web Service on 29/11/2023 for Rohani (Emm Consulting) Dutch for the following area at Datum :GDA, Zone : 55, Eastings : 760433.0 - 763783.0, Northings : 6426946.0 - 6430629.0 with a Buffer of 0 meters.. Number of Aboriginal sites and Aboriginal objects found is 119

This information is not guaranteed to be free from error omission. Heritage NSW and its employees disclaim liability for any act done or omission made on the information and consequences of such acts or omission.

SiteID	SiteName	Datum	Zone	Easting	Northing	Context	Site Status **	SiteFeatures	SiteTypes	Reports
36-3-1089	S1MC274	AGD	55	761580	6426932	Open site	Valid	Artefact : 1		
	<b>Contact</b>	<b>Recorders</b>	Mr.Giles (dup ID#12832) Hamm					<b>Permits</b>		
36-3-1101	S1MC287	AGD	55	763240	6430143	Open site	Valid	Artefact : 1		
	<b>Contact</b>	<b>Recorders</b>	Mr.Giles (dup ID#12832) Hamm					<b>Permits</b>		
36-3-3896	S1MC496	GDA	55	761935	6428955	Open site	Valid	Artefact : -, Potential Archaeological Deposit (PAD) :-		
	<b>Contact</b>	<b>Recorders</b>	Niche Environment and Heritage,Mr.Riley Finnerty					<b>Permits</b>		
36-3-1088	S1MC273	AGD	55	762660	6428640	Open site	Valid	Artefact : 1		
	<b>Contact</b>	<b>Recorders</b>	Mr.Giles (dup ID#12832) Hamm					<b>Permits</b>		
36-3-1106	S1MC292	AGD	55	763406	6429904	Open site	Valid	Artefact : 1		
	<b>Contact</b>	<b>Recorders</b>	Mr.Giles (dup ID#12832) Hamm					<b>Permits</b>		
36-3-1067	S1MC252	AGD	55	761867	6426779	Open site	Valid	Artefact : 1		
	<b>Contact</b>	<b>Recorders</b>	Mr.Giles (dup ID#12832) Hamm					<b>Permits</b>	3439	
36-3-1068	S1MC253	AGD	55	761870	6426772	Open site	Valid	Artefact : 1		
	<b>Contact</b>	<b>Recorders</b>	Mr.Giles (dup ID#12832) Hamm					<b>Permits</b>	3439	
36-3-1053	S1MC237	AGD	55	762202	6426805	Open site	Valid	Artefact : 1		
	<b>Contact</b>	<b>Recorders</b>	Mr.Giles (dup ID#12832) Hamm					<b>Permits</b>	3439	
36-3-3798	S1MC473	GDA	55	762525	6427700	Closed site	Valid	Potential Archaeological Deposit (PAD) :-		
	<b>Contact</b>	<b>Recorders</b>	Niche Environment and Heritage,Miss.Chelsea Freeman					<b>Permits</b>		
36-3-1437	Identifier 6	GDA	55	760668	6427046	Open site	Valid	Artefact : -		
	<b>Contact</b>	<b>Recorders</b>	Ms.Laila Haglund					<b>Permits</b>		
36-3-1075	S1MC260	AGD	55	762849	6429605	Open site	Valid	Artefact : 1		
	<b>Contact</b>	<b>Recorders</b>	Mr.Giles (dup ID#12832) Hamm					<b>Permits</b>		
36-3-0068	Bobadeen;	AGD	55	761661	6427966	Closed site	Valid	Art (Pigment or Engraved) :-	Shelter with Art	1299
	<b>Contact</b>	<b>Recorders</b>	K Shanahan					<b>Permits</b>		
36-3-1444	Identifier 13	GDA	55	760919	6428162	Open site	Valid	Artefact : -		
	<b>Contact</b>	<b>Recorders</b>	Ms.Laila Haglund					<b>Permits</b>		
36-3-1413	S1MC319	GDA	55	761634	6429082	Open site	Valid	Artefact : 1		
	<b>Contact</b>	<b>Recorders</b>	Mr.Giles (dup ID#12832) Hamm					<b>Permits</b>	3439	
36-3-1416	S1MC322	GDA	55	763693	6428813	Open site	Valid	Artefact : 3		
	<b>Contact</b>	<b>Recorders</b>	Mr.Giles (dup ID#12832) Hamm					<b>Permits</b>		
36-3-1092	S1MC277	AGD	55	761862	6426931	Open site	Valid	Artefact : 1		
	<b>Contact</b>	<b>Recorders</b>	Mr.Giles (dup ID#12832) Hamm					<b>Permits</b>		
36-3-1066	S1MC250	AGD	55	761860	6426773	Open site	Valid	Artefact : 1		

Report generated by AHIMS Web Service on 29/11/2023 for Rohani (Emm Consulting) Dutch for the following area at Datum :GDA, Zone : 55, Eastings : 760433.0 - 763783.0, Northings : 6426946.0 - 6430629.0 with a Buffer of 0 meters.. Number of Aboriginal sites and Aboriginal objects found is 119

This information is not guaranteed to be free from error omission. Heritage NSW and its employees disclaim liability for any act done or omission made on the information and consequences of such acts or omission.



# AHIMS Web Services (AWS)

## Extensive search - Site list report

Your Ref/PO Number : E230829 CWO-REZ

Client Service ID : 844604

SiteID	SiteName	Datum	Zone	Easting	Northing	Context	Site Status **	SiteFeatures	SiteTypes	Reports
	<a href="#">Contact</a>	<a href="#">Recorders</a>	Mr.Giles (dup ID#12832) Hamm					<a href="#">Permits</a>	3439	
36-3-1065	S1MC249	AGD	55	761863	6426771	Open site	Valid	Artefact : 1		
	<a href="#">Contact</a>	<a href="#">Recorders</a>	Mr.Giles (dup ID#12832) Hamm					<a href="#">Permits</a>	3439	
36-3-1140	S1MC303	GDA	55	762029	6426950	Open site	Valid	Artefact : 1		101600
	<a href="#">Contact</a>	<a href="#">Recorders</a>	Mr.Giles (dup ID#12832) Hamm					<a href="#">Permits</a>		
36-3-3793	S1MC494	GDA	55	762943	6429187	Closed site	Valid	Artefact : -, Potential Archaeological Deposit (PAD) :-		
	<a href="#">Contact</a>	<a href="#">Recorders</a>	Niche Environment and Heritage, Miss.Chelsea Freeman					<a href="#">Permits</a>		
36-3-1447	Identifier 17	GDA	55	760995	6428491	Open site	Valid	Artefact : -		
	<a href="#">Contact</a>	<a href="#">Recorders</a>	Ms.Laila Haglund					<a href="#">Permits</a>		
36-3-1094	S1MC279	AGD	55	761551	6426963	Open site	Valid	Artefact : 1		
	<a href="#">Contact</a>	<a href="#">Recorders</a>	Mr.Giles (dup ID#12832) Hamm					<a href="#">Permits</a>		
36-3-3833	S1MC507	GDA	55	763173	6427099	Open site	Valid	Artefact : -		
	<a href="#">Contact</a>	<a href="#">Recorders</a>	Niche Environment and Heritage, Niche Environment and Heritage, Mr.Riley Finnerf					<a href="#">Permits</a>		
36-3-1109	S1MC295	AGD	55	763273	6429928	Open site	Valid	Artefact : 1		
	<a href="#">Contact</a>	<a href="#">Recorders</a>	Mr.Giles (dup ID#12832) Hamm					<a href="#">Permits</a>		
36-3-3791	S1MC490	GDA	55	763332	6427384	Closed site	Valid	Potential Archaeological Deposit (PAD) :-		
	<a href="#">Contact</a>	<a href="#">Recorders</a>	Niche Environment and Heritage, Miss.Chelsea Freeman					<a href="#">Permits</a>		
36-3-3879	S1MC476	GDA	55	761514	6427324	Open site	Valid	Artefact : -		
	<a href="#">Contact</a>	<a href="#">Recorders</a>	Niche Environment and Heritage, Miss.Chelsea Freeman					<a href="#">Permits</a>		
36-3-1090	S1MC275	AGD	55	761878	6426869	Open site	Valid	Artefact : 1		
	<a href="#">Contact</a>	<a href="#">Recorders</a>	Mr.Giles (dup ID#12832) Hamm					<a href="#">Permits</a>		
36-3-1048	S1MC232	AGD	55	761926	6426825	Open site	Valid	Artefact : 1		
	<a href="#">Contact</a>	<a href="#">Recorders</a>	Mr.Giles (dup ID#12832) Hamm					<a href="#">Permits</a>	3439	
36-3-1050	S1MC234	AGD	55	761990	6426858	Open site	Valid	Artefact : 1		
	<a href="#">Contact</a>	<a href="#">Recorders</a>	Mr.Giles (dup ID#12832) Hamm					<a href="#">Permits</a>	3439	
36-3-1141	S1MC304	GDA	55	762216	6426991	Open site	Valid	Artefact : 1		101600
	<a href="#">Contact</a>	<a href="#">Recorders</a>	Mr.Giles (dup ID#12832) Hamm					<a href="#">Permits</a>		
36-3-3794	S1MC487	GDA	55	762776	6427273	Closed site	Valid	Habitation Structure :-		
	<a href="#">Contact</a>	<a href="#">Recorders</a>	Niche Environment and Heritage, Miss.Chelsea Freeman					<a href="#">Permits</a>		
36-3-1077	S1MC262	AGD	55	762876	6429676	Open site	Valid	Artefact : 1		
	<a href="#">Contact</a>	<a href="#">Recorders</a>	Mr.Giles (dup ID#12832) Hamm					<a href="#">Permits</a>		
36-3-1445	Identifier 14	GDA	55	760960	6428242	Open site	Valid	Artefact : -		
	<a href="#">Contact</a>	<a href="#">Recorders</a>	Ms.Laila Haglund					<a href="#">Permits</a>		

Report generated by AHIMS Web Service on 29/11/2023 for Rohani (Emm Consulting) Dutch for the following area at Datum :GDA, Zone : 55, Eastings : 760433.0 - 763783.0, Northings : 6426946.0 - 6430629.0 with a Buffer of 0 meters.. Number of Aboriginal sites and Aboriginal objects found is 119

This information is not guaranteed to be free from error omission. Heritage NSW and its employees disclaim liability for any act done or omission made on the information and consequences of such acts or omission.

SiteID	SiteName	Datum	Zone	Easting	Northing	Context	Site Status **	SiteFeatures	SiteTypes	Reports
36-3-1439	Identifier 8 <b>Contact</b>	GDA	55	761141	6427748	Open site	Valid	Artefact : -		
36-3-1438	Identifier 7 <b>Contact</b>	GDA	55	761191	6427737	Open site	Valid	Artefact : -		
36-3-0063	Ulan Creek Site 21 <b>Contact</b>	AGD	55	761207	6428074	Open site	Valid	Artefact : -	Open Camp Site	361,1299
36-3-3786	S1MC475 <b>Contact</b>	GDA	55	763355	6427457	Closed site	Valid	Artefact : -, Grinding Groove : -, Potential Archaeological Deposit (PAD) : -		
36-3-1102	S1MC288 <b>Contact</b>	AGD	55	763336	6430223	Open site	Valid	Artefact : 1		
36-3-3880	S1MC470 <b>Contact</b>	GDA	55	762649	6429891	Closed site	Valid	Potential Archaeological Deposit (PAD) : -		
36-3-1107	S1MC293 <b>Contact</b>	AGD	55	763385	6429901	Open site	Valid	Artefact : 1		
36-3-3787	S1MC479 <b>Contact</b>	GDA	55	763609	6427650	Closed site	Valid	Artefact : -, Potential Archaeological Deposit (PAD) : -		
36-3-1083	S1MC268 <b>Contact</b>	AGD	55	761875	6430102	Open site	Valid	Artefact : 1		
36-3-1062	S1MC246 <b>Contact</b>	AGD	55	761820	6426775	Open site	Valid	Artefact : 1		
36-3-1411	S1MC317 <b>Contact</b>	GDA	55	762078	6429120	Open site	Valid	Artefact : 1		
36-3-1443	Identifier 12 <b>Contact</b>	GDA	55	760813	6427844	Open site	Valid	Artefact : -		
36-3-2662	S1MC357 <b>Contact</b>	GDA	55	762788	6428395	Open site	Valid	Artefact : 1		
36-3-3801	S1MC468 <b>Contact</b>	GDA	55	762942	6429358	Closed site	Valid	Artefact : -, Potential Archaeological Deposit (PAD) : -		
36-3-1149	S1MC312a <b>Contact</b>	GDA	55	761120	6429161	Open site	Valid	Artefact : 1		101600

Report generated by AHIMS Web Service on 29/11/2023 for Rohani (Emm Consulting) Dutch for the following area at Datum :GDA, Zone : 55, Eastings : 760433.0 - 763783.0, Northings : 6426946.0 - 6430629.0 with a Buffer of 0 meters.. Number of Aboriginal sites and Aboriginal objects found is 119

This information is not guaranteed to be free from error omission. Heritage NSW and its employees disclaim liability for any act done or omission made on the information and consequences of such acts or omission.



# AHIMS Web Services (AWS)

## Extensive search - Site list report

Your Ref/PO Number : E230829 CWO-REZ

Client Service ID : 844604

SiteID	SiteName	Datum	Zone	Easting	Northing	Context	Site Status **	SiteFeatures	SiteTypes	Reports
36-3-1440	Identifier 9	GDA	55	761162	6427777	Open site	Valid	Artefact : -		
	<u>Contact</u>	<u>Recorders</u>	Ms.Laila Haglund					<u>Permits</u>		
36-3-1138	S1MC311	GDA	55	761232	6428099	Open site	Valid	Artefact : 1		101600
	<u>Contact</u>	<u>Recorders</u>	Mr.Giles (dup ID#12832) Hamm					<u>Permits</u>	3439	
36-3-1139	S1MC312	GDA	55	761279	6427873	Open site	Valid	Artefact : 1		101600
	<u>Contact</u>	<u>Recorders</u>	Mr.Giles (dup ID#12832) Hamm					<u>Permits</u>	3439	
36-3-3305	S1MC358b	GDA	55	761846	6428539	Closed site	Valid	Habitation Structure : -, Potential Archaeological Deposit (PAD) :-		
	<u>Contact</u>	<u>Recorders</u>	Niche Environment and Heritage,Mr.Balazs Hansel					<u>Permits</u>		
36-3-1146	S1MC309	GDA	55	761931	6429034	Open site	Valid	Artefact : 1		101600
	<u>Contact</u>	<u>Recorders</u>	Mr.Giles (dup ID#12832) Hamm					<u>Permits</u>	3439	
36-3-0042	Ulan Creek Site 2	AGD	55	762944	6428010	Closed site	Valid	Artefact : -, Art (Pigment or Engraved) : -, Grinding Groove :-	Axe Grinding Groove,Shelter with Art,Shelter with Deposit	361
	<u>Contact</u>	<u>Recorders</u>	Ms.Laila Haglund					<u>Permits</u>		
36-3-1402	S2MC257	GDA	55	763567	6426991	Open site	Valid	Artefact : 1		101603
	<u>Contact</u>	<u>Recorders</u>	Mr.Giles (dup ID#12832) Hamm					<u>Permits</u>		
36-3-3795	S1MC485	GDA	55	761982	6428401	Closed site	Valid	Potential Archaeological Deposit (PAD) :-		
	<u>Contact</u>	<u>Recorders</u>	Niche Environment and Heritage,Miss.Chelsea Freeman					<u>Permits</u>		
36-3-1410	S1MC316	GDA	55	762039	6429072	Open site	Valid	Artefact : 2		
	<u>Contact</u>	<u>Recorders</u>	Mr.Giles (dup ID#12832) Hamm					<u>Permits</u>	3439	
36-3-1052	S1MC236	AGD	55	762199	6426811	Open site	Valid	Artefact : 1		
	<u>Contact</u>	<u>Recorders</u>	Mr.Giles (dup ID#12832) Hamm					<u>Permits</u>	3439	
36-3-1054	S1MC238	AGD	55	762211	6426803	Open site	Valid	Artefact : 1		
	<u>Contact</u>	<u>Recorders</u>	Mr.Giles (dup ID#12832) Hamm					<u>Permits</u>	3439	
36-3-1602	Ulan ID#328 (AD4/C)	GDA	55	760673	6430334	Open site	Valid	Artefact : -		102138
	<u>Contact</u>	<u>Recorders</u>	South East Archaeology					<u>Permits</u>		
36-3-2786	Ulan ID #1537	GDA	55	760656	6429647	Open site	Valid	Artefact : -		
	<u>Contact</u>	<u>Recorders</u>	Mr.Peter Kuskie					<u>Permits</u>		
36-3-1442	Identifier 11	GDA	55	760864	6427903	Open site	Valid	Artefact : -		
	<u>Contact</u>	<u>Recorders</u>	Ms.Laila Haglund					<u>Permits</u>		
36-3-3799	S1MC464	GDA	55	762817	6429321	Open site	Valid	Artefact : -		
	<u>Contact</u>	<u>Recorders</u>	Niche Environment and Heritage,Miss.Chelsea Freeman					<u>Permits</u>		

Report generated by AHIMS Web Service on 29/11/2023 for Rohani (Emm Consulting) Dutch for the following area at Datum :GDA, Zone : 55, Eastings : 760433.0 - 763783.0, Northings : 6426946.0 - 6430629.0 with a Buffer of 0 meters.. Number of Aboriginal sites and Aboriginal objects found is 119

This information is not guaranteed to be free from error omission. Heritage NSW and its employees disclaim liability for any act done or omission made on the information and consequences of such acts or omission.

SiteID	SiteName	Datum	Zone	Easting	Northing	Context	Site Status **	SiteFeatures	SiteTypes	Reports
36-3-3790	S1MC488	GDA	55	762835	6427259	Closed site	Valid	Artefact : -, Potential Archaeological Deposit (PAD) : -		
	<a href="#">Contact</a>	<a href="#">Recorders</a>	Niche Environment and Heritage, Miss.Chelsea Freeman					<a href="#">Permits</a>		
36-3-1073	S1MC258	AGD	55	762865	6429652	Open site	Valid	Artefact : 1		
	<a href="#">Contact</a>	<a href="#">Recorders</a>	Mr.Giles (dup ID#12832) Hamm					<a href="#">Permits</a>		
36-3-1446	Identifier 15, F10	GDA	55	760983	6428391	Open site	Destroyed	Artefact : -		
	<a href="#">Contact</a>	<a href="#">Recorders</a>	Ms.Laila Haglund					<a href="#">Permits</a>		
36-3-1433	Identifier 2	GDA	55	761121	6427218	Open site	Valid	Artefact : -		
	<a href="#">Contact</a>	<a href="#">Recorders</a>	Ms.Laila Haglund					<a href="#">Permits</a>		
36-3-1408	S1MC314	GDA	55	761819	6429071	Open site	Valid	Artefact : 2		
	<a href="#">Contact</a>	<a href="#">Recorders</a>	Mr.Giles (dup ID#12832) Hamm					<a href="#">Permits</a>		
36-3-3785	S1MC474	GDA	55	763347	6427365	Closed site	Valid	Artefact : -, Potential Archaeological Deposit (PAD) : -		
	<a href="#">Contact</a>	<a href="#">Recorders</a>	Niche Environment and Heritage, Miss.Chelsea Freeman					<a href="#">Permits</a>		
36-3-3304	S1MC356b	GDA	55	762581	6428868	Open site	Valid	Artefact : -		
	<a href="#">Contact</a>	<a href="#">Recorders</a>	Niche Environment and Heritage, Mr.Balazs Hansel					<a href="#">Permits</a>		
36-3-3832	S1MC506	GDA	55	762740	6427260	Open site	Valid	Artefact : -		
	<a href="#">Contact</a>	<a href="#">Recorders</a>	Niche Environment and Heritage, Niche Environment and Heritage, Mr.Riley Finner					<a href="#">Permits</a>		
36-3-1084	S1MC269	AGD	55	761882	6430110	Open site	Valid	Artefact : 1		
	<a href="#">Contact</a>	<a href="#">Recorders</a>	Mr.Giles (dup ID#12832) Hamm					<a href="#">Permits</a>		
36-3-1085	S1MC270	AGD	55	762024	6430287	Open site	Valid	Artefact : 1		
	<a href="#">Contact</a>	<a href="#">Recorders</a>	Mr.Giles (dup ID#12832) Hamm					<a href="#">Permits</a>		
36-3-1049	S1MC233	AGD	55	761954	6426840	Open site	Valid	Artefact : 1		
	<a href="#">Contact</a>	<a href="#">Recorders</a>	Mr.Giles (dup ID#12832) Hamm					<a href="#">Permits</a>	3439	
36-3-1057	S1MC241	AGD	55	762272	6426800	Open site	Valid	Artefact : 1		
	<a href="#">Contact</a>	<a href="#">Recorders</a>	Mr.Giles (dup ID#12832) Hamm					<a href="#">Permits</a>	3439	
36-3-1058	S1MC242	AGD	55	762291	6426801	Open site	Valid	Artefact : 1		
	<a href="#">Contact</a>	<a href="#">Recorders</a>	Mr.Giles (dup ID#12832) Hamm					<a href="#">Permits</a>	3439	
36-3-1600	Ulan ID#326 (AD4/A)	GDA	55	760693	6430314	Open site	Valid	Artefact : -		102138
	<a href="#">Contact</a>	<a href="#">Recorders</a>	South East Archaeology					<a href="#">Permits</a>		
36-3-1403	S2MC258	GDA	55	763414	6427000	Open site	Valid	Artefact : 9		101603
	<a href="#">Contact</a>	<a href="#">Recorders</a>	Mr.Giles (dup ID#12832) Hamm					<a href="#">Permits</a>		
36-3-3884	S1MC483	GDA	55	762763	6427300	Closed site	Valid	Potential Archaeological Deposit (PAD) : -		
	<a href="#">Contact</a>	<a href="#">Recorders</a>	Niche Environment and Heritage, Miss.Chelsea Freeman					<a href="#">Permits</a>		

Report generated by AHIMS Web Service on 29/11/2023 for Rohani (Emm Consulting) Dutch for the following area at Datum :GDA, Zone : 55, Eastings : 760433.0 - 763783.0, Northings : 6426946.0 - 6430629.0 with a Buffer of 0 meters.. Number of Aboriginal sites and Aboriginal objects found is 119

This information is not guaranteed to be free from error omission. Heritage NSW and its employees disclaim liability for any act done or omission made on the information and consequences of such acts or omission.



SiteID	SiteName	Datum	Zone	Easting	Northing	Context	Site Status **	SiteFeatures	SiteTypes	Reports
36-3-1072	S1MC257	AGD	55	762850	6429600	Open site	Valid	Artefact : 1		
	<u>Contact</u>	<u>Recorders</u>	Mr.Giles (dup ID#12832) Hamm					<u>Permits</u>		
36-3-1071	S1MC256	AGD	55	762878	6429620	Open site	Valid	Artefact : 1		
	<u>Contact</u>	<u>Recorders</u>	Mr.Giles (dup ID#12832) Hamm					<u>Permits</u>		
36-3-1137	S1MC310	GDA	55	761014	6428930	Open site	Valid	Artefact : 1		101600
	<u>Contact</u>	<u>Recorders</u>	Mr.Giles (dup ID#12832) Hamm					<u>Permits</u>	3439	
36-3-1061	S1MC245	AGD	55	761552	6426828	Open site	Valid	Artefact : 1		
	<u>Contact</u>	<u>Recorders</u>	Mr.Giles (dup ID#12832) Hamm					<u>Permits</u>	3439	
36-3-1148	S1MC311a	GDA	55	761748	6429079	Open site	Valid	Artefact : 1		101600
	<u>Contact</u>	<u>Recorders</u>	Mr.Giles (dup ID#12832) Hamm					<u>Permits</u>		
36-3-1147	S1MC310a	GDA	55	761821	6429070	Open site	Valid	Artefact : 1		101600
	<u>Contact</u>	<u>Recorders</u>	Mr.Giles (dup ID#12832) Hamm					<u>Permits</u>		
36-3-3800	S1MC465	GDA	55	763147	6429384	Open site	Valid	Artefact : -, Potential Archaeological Deposit (PAD) :-		
	<u>Contact</u>	<u>Recorders</u>	Niche Environment and Heritage, Miss.Chelsea Freeman					<u>Permits</u>		
36-3-1404	S2MC259	GDA	55	763374	6427039	Open site	Valid	Artefact : 1		101603
	<u>Contact</u>	<u>Recorders</u>	Mr.Giles (dup ID#12832) Hamm					<u>Permits</u>		
36-3-3796	S1MC478	GDA	55	763408	6427548	Closed site	Valid	Artefact : -		
	<u>Contact</u>	<u>Recorders</u>	Niche Environment and Heritage, Miss.Chelsea Freeman					<u>Permits</u>		

**\*\* Site Status**

**Valid** - The site has been recorded and accepted onto the system as valid

**Destroyed** - The site has been completely impacted or harmed usually as consequence of permit activity but sometimes also after natural events. There is nothing left of the site on the ground but proponents should proceed with caution.

**Partially Destroyed** - The site has been only partially impacted or harmed usually as consequence of permit activity but sometimes also after natural events. There might be parts or sections of the original site still present on the ground

**Not a site** - The site has been originally entered and accepted onto AHIMS as a valid site but after further investigations it was decided it is NOT an aboriginal site. Impact of this type of site does not require permit but Heritage NSW should be notified

Report generated by AHIMS Web Service on 29/11/2023 for Rohani (Emm Consulting) Dutch for the following area at Datum :GDA, Zone : 55, Eastings : 760433.0 - 763783.0, Northings : 6426946.0 - 6430629.0 with a Buffer of 0 meters.. Number of Aboriginal sites and Aboriginal objects found is 119

This information is not guaranteed to be free from error omission. Heritage NSW and its employees disclaim liability for any act done or omission made on the information and consequences of such acts or omission.



# AHIMS Web Services (AWS)

## Extensive search - Site list report

Your Ref/PO Number : E230829 CWO-REZ

Client Service ID : 844610

SiteID	SiteName	Datum	Zone	Easting	Northing	Context	Site Status **	SiteFeatures	SiteTypes	Reports
36-3-2606	PAD 6 MOOLARBEN COAL 1	GDA	55	761370	6420748	Open site	Valid	Potential Archaeological Deposit (PAD) : 1		
	<a href="#">Contact</a>	<a href="#">Recorders</a>	South East Archaeology					<a href="#">Permits</a>		
36-3-0846	S1MC41	AGD	55	760384	6421732	Open site	Destroyed	Artefact : 1		
	<a href="#">Contact</a>	<a href="#">Recorders</a>	Mr.Peter Kuskie,Mr.Giles (dup ID#12832) Hamm					<a href="#">Permits</a>		
36-3-0708	CE-32-IF	AGD	55	760509	6425477	Open site	Valid	Artefact : 1		
	<a href="#">Contact</a>	<a href="#">Recorders</a>	Mr.Lance Syme					<a href="#">Permits</a>	2531	
36-3-0856	S1MC51	AGD	55	760434	6422195	Open site	Destroyed	Artefact : 1		
	<a href="#">Contact</a>	<a href="#">Recorders</a>	Mr.Peter Kuskie,Mr.Giles (dup ID#12832) Hamm					<a href="#">Permits</a>		
36-3-0805	S1MC8	AGD	55	760548	6424002	Open site	Valid	Artefact : 1		
	<a href="#">Contact</a>	<a href="#">Recorders</a>	Mr.Giles (dup ID#12832) Hamm					<a href="#">Permits</a>	3439	
36-3-2985	S1MC386	GDA	55	760565	6419600	Open site	Valid	Potential Archaeological Deposit (PAD) : -		
	<a href="#">Contact</a>	<a href="#">Recorders</a>	Mr.Peter Kuskie					<a href="#">Permits</a>		
36-3-0807	S1MC10	AGD	55	760645	6424004	Open site	Valid	Artefact : 1		
	<a href="#">Contact</a>	<a href="#">Recorders</a>	Mr.Giles (dup ID#12832) Hamm					<a href="#">Permits</a>	3439	
36-3-3267	S2MC279	GDA	55	760731	6422790	Open site	Valid	Artefact : -		
	<a href="#">Contact</a>	<a href="#">Recorders</a>	Niche Environment and Heritage,Ms.Caitlin Cole					<a href="#">Permits</a>		
36-3-0798	S1MC1	AGD	55	760670	6424444	Open site	Valid	Modified Tree (Carved or Scarred) : 1		
	<a href="#">Contact</a>	<a href="#">Recorders</a>	Mr.Giles (dup ID#12832) Hamm					<a href="#">Permits</a>		
36-3-3266	S2MC278	GDA	55	760862	6423054	Open site	Valid	Artefact : -		
	<a href="#">Contact</a>	<a href="#">Recorders</a>	Niche Environment and Heritage,Ms.Caitlin Cole					<a href="#">Permits</a>		
36-3-3135	S2MC344	GDA	55	760969	6422406	Open site	Valid	Artefact : -		
	<a href="#">Contact</a>	<a href="#">Recorders</a>	Niche Environment and Heritage,Ms.Caitlin Cole					<a href="#">Permits</a>		
36-3-0861	S1MC56	AGD	55	760936	6421882	Open site	Valid	Artefact : 1		
	<a href="#">Contact</a>	<a href="#">Recorders</a>	Mr.Giles (dup ID#12832) Hamm					<a href="#">Permits</a>		
36-3-0859	S1MC54	AGD	55	760966	6421764	Open site	Valid	Artefact : 1		
	<a href="#">Contact</a>	<a href="#">Recorders</a>	Mr.Giles (dup ID#12832) Hamm					<a href="#">Permits</a>		
36-3-0813	S1MC16	AGD	55	761168	6425107	Open site	Valid	Artefact : 1		
	<a href="#">Contact</a>	<a href="#">Recorders</a>	Mr.Giles (dup ID#12832) Hamm					<a href="#">Permits</a>	3439	
36-3-2624	S1MC342	GDA	55	761252	6420370	Open site	Valid	Potential Archaeological Deposit (PAD) : -		
	<a href="#">Contact</a>	<a href="#">Recorders</a>	South East Archaeology					<a href="#">Permits</a>		

Report generated by AHIMS Web Service on 29/11/2023 for Rohani (Emm Consulting) Dutch for the following area at Datum :GDA, Zone : 55, Eastings : 760433.0 - 761433.0, Northings : 6419264.0 - 6426946.0 with a Buffer of 0 meters.. Number of Aboriginal sites and Aboriginal objects found is 93

This information is not guaranteed to be free from error omission. Heritage NSW and its employees disclaim liability for any act done or omission made on the information and consequences of such acts or omission.

SiteID	SiteName	Datum	Zone	Easting	Northing	Context	Site Status **	SiteFeatures	SiteTypes	Reports
36-3-0833	S1MC36	AGD	55	761255	6424616	Open site	Valid	Artefact : 1		
	<b>Contact</b>	<b>Recorders</b>	Mr.Giles (dup ID#12832) Hamm					<b>Permits</b>	3439	
36-3-2966	S1MC367	GDA	55	760479	6420901	Open site	Destroyed	Artefact : -		
	<b>Contact</b>	<b>Recorders</b>	Mr.Peter Kuskie					<b>Permits</b>		
36-3-1434	Identifier 3	GDA	55	760665	6426887	Open site	Valid	Artefact : -		
	<b>Contact</b>	<b>Recorders</b>	Ms.Laila Haglund					<b>Permits</b>		
36-3-2972	S1MC373	GDA	55	760505	6419956	Open site	Destroyed	Artefact : -		
	<b>Contact</b>	<b>Recorders</b>	Mr.Peter Kuskie					<b>Permits</b>		
36-3-0850	S1MC45	AGD	55	760582	6421721	Open site	Destroyed	Artefact : 1		
	<b>Contact</b>	<b>Recorders</b>	Mr.Peter Kuskie,Mr.Giles (dup ID#12832) Hamm					<b>Permits</b>		
36-3-0691	CE-15-IF	AGD	55	761205	6425777	Open site	Valid	Artefact : 1		
	<b>Contact</b>	<b>Recorders</b>	Mr.Lance Syme					<b>Permits</b>	2531	
36-3-0838	PAD 2 Moolarben Coal	GDA	55	761265	6423464	Closed site	Partially Destroyed	Potential Archaeological Deposit (PAD) : 1		
	<b>Contact</b>	<b>Recorders</b>	Niche Environment and Heritage,Mr.Jamie Reeves,Mr.Giles (dup ID#12832) Hamm					<b>Permits</b>		
36-3-0958	PAD 12 Moolarbeen Coal	AGD	55	761318	6420832	Open site	Valid	Potential Archaeological Deposit (PAD) : 1		
	<b>Contact</b>	<b>Recorders</b>	Mr.Giles (dup ID#12832) Hamm					<b>Permits</b>		
36-3-1435	Identifier 4	GDA	55	760625	6426927	Open site	Valid	Artefact : -		
	<b>Contact</b>	<b>Recorders</b>	Ms.Laila Haglund					<b>Permits</b>		
36-3-2965	S1MC366	GDA	55	760503	6421036	Open site	Valid	Artefact : -		
	<b>Contact</b>	<b>Recorders</b>	Mr.Peter Kuskie					<b>Permits</b>		
36-3-0849	S1MC44	AGD	55	760550	6421657	Open site	Destroyed	Artefact : 1		
	<b>Contact</b>	<b>Recorders</b>	Mr.Peter Kuskie,Mr.Giles (dup ID#12832) Hamm					<b>Permits</b>		
36-3-2983	S1MC384	GDA	55	760788	6419355	Open site	Destroyed	Artefact : -		
	<b>Contact</b>	<b>Recorders</b>	Niche Environment and Heritage,Mr.Corey O'Driscoll,Miss.Marika Low					<b>Permits</b>		
36-3-2613	S1MC331	GDA	55	760843	6421283	Open site	Valid	Artefact : -		
	<b>Contact</b>	<b>Recorders</b>	South East Archaeology					<b>Permits</b>		
36-3-0804	S1MC7	AGD	55	760867	6424294	Open site	Valid	Artefact : 1		
	<b>Contact</b>	<b>Recorders</b>	Mr.Giles (dup ID#12832) Hamm					<b>Permits</b>	3439	
36-3-0862	S1MC57	AGD	55	760906	6421882	Open site	Valid	Artefact : 1		
	<b>Contact</b>	<b>Recorders</b>	Mr.Giles (dup ID#12832) Hamm					<b>Permits</b>		
36-3-0814	S1MC17	AGD	55	760997	6425271	Open site	Valid	Artefact : 1		
	<b>Contact</b>	<b>Recorders</b>	Mr.Giles (dup ID#12832) Hamm					<b>Permits</b>	3439	

SiteID	SiteName	Datum	Zone	Easting	Northing	Context	Site Status **	SiteFeatures	SiteTypes	Reports
36-3-2623	S1MC341	GDA	55	761009	6420337	Open site	Valid	Potential Archaeological Deposit (PAD) : -		
	<b>Contact</b>	<b>Recorders</b>	South East Archaeology					<b>Permits</b>		
36-3-0810	S1MC13	AGD	55	761054	6423910	Open site	Valid	Artefact : 1		
	<b>Contact</b>	<b>Recorders</b>	Mr.Giles (dup ID#12832) Hamm					<b>Permits</b>	3439	
36-3-0832	S1MC35	AGD	55	761125	6424584	Open site	Valid	Artefact : 1		
	<b>Contact</b>	<b>Recorders</b>	Mr.Giles (dup ID#12832) Hamm					<b>Permits</b>	3439	
36-3-0831	S1MC34	AGD	55	761128	6424583	Open site	Valid	Artefact : 1		
	<b>Contact</b>	<b>Recorders</b>	Mr.Giles (dup ID#12832) Hamm					<b>Permits</b>	3439	
36-3-0828	S1MC31	AGD	55	761132	6424567	Open site	Valid	Artefact : 1		
	<b>Contact</b>	<b>Recorders</b>	Mr.Giles (dup ID#12832) Hamm					<b>Permits</b>	3439	
36-3-0839	PAD 3 Moolarben Coal	GDA	55	761265	6423392	Closed site	Partially Destroyed	Potential Archaeological Deposit (PAD) : 1, Artefact : -		
	<b>Contact</b>	<b>Recorders</b>	Niche Environment and Heritage,Mr.Jamie Reeves,Mr.Giles (dup ID#12832) Hamm					<b>Permits</b>		
36-3-2625	S1MC343	GDA	55	761430	6420424	Open site	Valid	Potential Archaeological Deposit (PAD) : -		
	<b>Contact</b>	<b>Recorders</b>	South East Archaeology					<b>Permits</b>		
36-3-0857	S1MC52	AGD	55	760422	6422175	Open site	Destroyed	Artefact : 1		
	<b>Contact</b>	<b>Recorders</b>	Mr.Giles (dup ID#12832) Hamm					<b>Permits</b>		
36-3-0821	S1MC24	AGD	55	760514	6425250	Open site	Valid	Artefact : 1		
	<b>Contact</b>	<b>Recorders</b>	Mr.Giles (dup ID#12832) Hamm					<b>Permits</b>	3439	
36-3-0854	S1MC49	AGD	55	760543	6422069	Open site	Destroyed	Artefact : 1		
	<b>Contact</b>	<b>Recorders</b>	Mr.Peter Kuskie,Mr.Giles (dup ID#12832) Hamm					<b>Permits</b>		
36-3-0799	S1MC2	AGD	55	760840	6424339	Open site	Valid	Artefact : 1		
	<b>Contact</b>	<b>Recorders</b>	Mr.Giles (dup ID#12832) Hamm					<b>Permits</b>	3439	
36-3-0811	S1MC14	AGD	55	761050	6423907	Open site	Valid	Artefact : 1		
	<b>Contact</b>	<b>Recorders</b>	Mr.Giles (dup ID#12832) Hamm					<b>Permits</b>	3439	
36-3-0829	S1MC32	AGD	55	761124	6424585	Open site	Valid	Artefact : 1		
	<b>Contact</b>	<b>Recorders</b>	Mr.Giles (dup ID#12832) Hamm					<b>Permits</b>	3439	
36-3-0830	S1MC33	AGD	55	761125	6424584	Open site	Valid	Artefact : 1		
	<b>Contact</b>	<b>Recorders</b>	Mr.Giles (dup ID#12832) Hamm					<b>Permits</b>	3439	
36-3-3454	S1MC438	GDA	55	761173	6420237	Open site	Valid	Artefact : -		
	<b>Contact</b>	<b>Recorders</b>	Niche Environment and Heritage,Ms.Clare Anderson					<b>Permits</b>		
36-3-3049	S2MC341	GDA	55	761325	6422151	Open site	Valid	Artefact : -		

Report generated by AHIMS Web Service on 29/11/2023 for Rohani (Emm Consulting) Dutch for the following area at Datum :GDA, Zone : 55, Eastings : 760433.0 - 761433.0, Northings : 6419264.0 - 6426946.0 with a Buffer of 0 meters.. Number of Aboriginal sites and Aboriginal objects found is 93

This information is not guaranteed to be free from error omission. Heritage NSW and its employees disclaim liability for any act done or omission made on the information and consequences of such acts or omission.



# AHIMS Web Services (AWS)

## Extensive search - Site list report

Your Ref/PO Number : E230829 CWO-REZ

Client Service ID : 844610

SiteID	SiteName	Datum	Zone	Easting	Northing	Context	Site Status **	SiteFeatures	SiteTypes	Reports	
	<a href="#">Contact</a>	<a href="#">Recorders</a>	Niche Environment and Heritage,Ms.Caitlin Cole						<a href="#">Permits</a>		
36-3-1382	S2MC237	GDA	55	761302	6421217	Open site	Valid	Artefact : 1		101603	
	<a href="#">Contact</a>	<a href="#">Recorders</a>	Mr.Giles (dup ID#12832) Hamm						<a href="#">Permits</a>		
36-3-3050	S2MC338	GDA	55	761398	6422083	Open site	Valid	Artefact : -			
	<a href="#">Contact</a>	<a href="#">Recorders</a>	Niche Environment and Heritage,Ms.Caitlin Cole						<a href="#">Permits</a>		
36-3-2635	S1MC353	GDA	55	761421	6420743	Open site	Valid	Potential Archaeological Deposit (PAD) : -			
	<a href="#">Contact</a>	<a href="#">Recorders</a>	South East Archaeology						<a href="#">Permits</a>		
36-3-2971	S1MC372	GDA	55	760584	6420656	Open site	Valid	Artefact : -			
	<a href="#">Contact</a>	<a href="#">Recorders</a>	Mr.Peter Kuskie						<a href="#">Permits</a>		
36-3-2986	S1MC387	GDA	55	760600	6419780	Open site	Destroyed	Artefact : -			
	<a href="#">Contact</a>	<a href="#">Recorders</a>	Mr.Peter Kuskie						<a href="#">Permits</a>		
36-3-0848	S1MC43	AGD	55	760558	6421874	Open site	Destroyed	Artefact : 1			
	<a href="#">Contact</a>	<a href="#">Recorders</a>	Mr.Peter Kuskie,Mr.Giles (dup ID#12832) Hamm						<a href="#">Permits</a>		
36-3-2632	S1MC350	GDA	55	760746	6420946	Open site	Valid	Potential Archaeological Deposit (PAD) : -			
	<a href="#">Contact</a>	<a href="#">Recorders</a>	South East Archaeology						<a href="#">Permits</a>		
36-3-2631	S1MC349	GDA	55	760793	6420933	Open site	Valid	Potential Archaeological Deposit (PAD) : -			
	<a href="#">Contact</a>	<a href="#">Recorders</a>	South East Archaeology						<a href="#">Permits</a>		
36-3-0800	S1MC3	AGD	55	760846	6424309	Open site	Valid	Artefact : 1			
	<a href="#">Contact</a>	<a href="#">Recorders</a>	Mr.Giles (dup ID#12832) Hamm						<a href="#">Permits</a>	3439	
36-3-2629	S1MC347	GDA	55	760928	6420913	Open site	Valid	Potential Archaeological Deposit (PAD) : -			
	<a href="#">Contact</a>	<a href="#">Recorders</a>	South East Archaeology						<a href="#">Permits</a>		
36-3-3134	S2MC345	GDA	55	761254	6422314	Open site	Valid	Artefact : -			
	<a href="#">Contact</a>	<a href="#">Recorders</a>	Niche Environment and Heritage,Ms.Caitlin Cole						<a href="#">Permits</a>		
36-3-3133	S2MC346	GDA	55	761262	6422263	Open site	Valid	Artefact : -			
	<a href="#">Contact</a>	<a href="#">Recorders</a>	Niche Environment and Heritage,Ms.Caitlin Cole						<a href="#">Permits</a>		
36-3-0852	S1MC47	AGD	55	760637	6422033	Open site	Destroyed	Artefact : 1			
	<a href="#">Contact</a>	<a href="#">Recorders</a>	Mr.Peter Kuskie,Mr.Giles (dup ID#12832) Hamm						<a href="#">Permits</a>		
36-3-0834	S1MC37	AGD	55	761256	6424618	Open site	Valid	Artefact : 1			
	<a href="#">Contact</a>	<a href="#">Recorders</a>	Mr.Giles (dup ID#12832) Hamm						<a href="#">Permits</a>	3439	
36-3-0847	S1MC42	AGD	55	760408	6421838	Open site	Destroyed	Artefact : 1			
	<a href="#">Contact</a>	<a href="#">Recorders</a>	Mr.Peter Kuskie,Mr.Giles (dup ID#12832) Hamm						<a href="#">Permits</a>		

Report generated by AHIMS Web Service on 29/11/2023 for Rohani (Emm Consulting) Dutch for the following area at Datum :GDA, Zone : 55, Eastings : 760433.0 - 761433.0, Northings : 6419264.0 - 6426946.0 with a Buffer of 0 meters.. Number of Aboriginal sites and Aboriginal objects found is 93

This information is not guaranteed to be free from error omission. Heritage NSW and its employees disclaim liability for any act done or omission made on the information and consequences of such acts or omission.

SiteID	SiteName	Datum	Zone	Easting	Northing	Context	Site Status **	SiteFeatures	SiteTypes	Reports
36-3-0845	S1MC40	AGD	55	760441	6421958	Open site	Destroyed	Artefact : 1		
	<b>Contact</b>	<b>Recorders</b>	Mr.Peter Kuskie,Mr.Giles (dup ID#12832) Hamm							
								<b>Permits</b>		
36-3-0061	Ulan Creek Site 19	AGD	55	760878	6426622	Open site	Valid	Artefact : -	Open Camp Site	361,1299
	<b>Contact</b>	<b>Recorders</b>	Ms.Laila Haglund							
								<b>Permits</b>		
36-3-0016	Ulan Murragamba	AGD	55	760796	6421957	Closed site	Valid	Art (Pigment or Engraved) : -	Shelter with Art	1299
	<b>Contact</b>	<b>Recorders</b>	Fred McCarthy							
								<b>Permits</b>		
36-3-0801	S1MC4	AGD	55	760866	6424307	Open site	Valid	Artefact : 1		
	<b>Contact</b>	<b>Recorders</b>	Mr.Giles (dup ID#12832) Hamm							
								<b>Permits</b>	3439	
36-3-0802	S1MC5	AGD	55	760867	6424306	Open site	Valid	Artefact : 1		
	<b>Contact</b>	<b>Recorders</b>	Mr.Giles (dup ID#12832) Hamm							
								<b>Permits</b>	3439	
36-3-0808	S1MC11	AGD	55	760924	6423968	Open site	Valid	Artefact : 1		
	<b>Contact</b>	<b>Recorders</b>	Mr.Giles (dup ID#12832) Hamm							
								<b>Permits</b>	3439	
36-3-0827	S1MC30	AGD	55	761135	6424559	Open site	Valid	Artefact : 1		
	<b>Contact</b>	<b>Recorders</b>	Mr.Giles (dup ID#12832) Hamm							
								<b>Permits</b>	3439	
36-3-2634	S1MC352	GDA	55	761168	6421080	Open site	Valid	Potential Archaeological Deposit (PAD) : -		
	<b>Contact</b>	<b>Recorders</b>	South East Archaeology							
								<b>Permits</b>		
36-3-0835	S1MC38	AGD	55	761279	6424617	Open site	Valid	Artefact : 1		
	<b>Contact</b>	<b>Recorders</b>	Mr.Giles (dup ID#12832) Hamm							
								<b>Permits</b>	3439	
36-3-0836	S1MC39	AGD	55	761280	6424620	Open site	Valid	Artefact : 1		
	<b>Contact</b>	<b>Recorders</b>	Mr.Giles (dup ID#12832) Hamm							
								<b>Permits</b>	3439	
36-3-0864	S1MC59	AGD	55	761274	6419089	Open site	Valid	Artefact : 1		
	<b>Contact</b>	<b>Recorders</b>	Mr.Giles (dup ID#12832) Hamm							
								<b>Permits</b>		
36-3-0806	S1MC9	AGD	55	760508	6424018	Open site	Valid	Artefact : 1		
	<b>Contact</b>	<b>Recorders</b>	Mr.Giles (dup ID#12832) Hamm							
								<b>Permits</b>	3439	
36-3-2970	S1MC371	GDA	55	760567	6420113	Open site	Valid	Artefact : -		
	<b>Contact</b>	<b>Recorders</b>	Mr.Peter Kuskie							
								<b>Permits</b>		
36-3-2969	S1MC370	GDA	55	760650	6420618	Open site	Destroyed	Artefact : -		
	<b>Contact</b>	<b>Recorders</b>	Mr.Peter Kuskie							
								<b>Permits</b>		
36-3-0222	Moolaben Creek MC1	AGD	55	760592	6421015	Open site	Destroyed	Artefact : -	Open Camp Site	
	<b>Contact</b>	<b>Recorders</b>	Mr.Peter Kuskie,Mr.David Maynard							
								<b>Permits</b>		
36-3-0709	CE-33-IF	AGD	55	760810	6425593	Open site	Valid	Artefact : 1		
	<b>Contact</b>	<b>Recorders</b>	Mr.Lance Syme							
								<b>Permits</b>	2531	
36-3-2630	S1MC348	GDA	55	760901	6420914	Open site	Valid	Potential Archaeological Deposit (PAD) : -		

Report generated by AHIMS Web Service on 29/11/2023 for Rohani (Emm Consulting) Dutch for the following area at Datum :GDA, Zone : 55, Eastings : 760433.0 - 761433.0, Northings : 6419264.0 - 6426946.0 with a Buffer of 0 meters.. Number of Aboriginal sites and Aboriginal objects found is 93

This information is not guaranteed to be free from error omission. Heritage NSW and its employees disclaim liability for any act done or omission made on the information and consequences of such acts or omission.

SiteID	SiteName	Datum	Zone	Easting	Northing	Context	Site Status **	SiteFeatures	SiteTypes	Reports
	<a href="#">Contact</a>	<a href="#">Recorders</a>						<a href="#">Permits</a>		
36-3-0812	S1MC15	AGD	55	761252	6425269	Open site	Valid	Artefact : 1		
	<a href="#">Contact</a>	<a href="#">Recorders</a>						<a href="#">Permits</a>	3439	
36-3-3064	S2MC337	GDA	55	761398	6422159	Open site	Valid	Artefact : -		
	<a href="#">Contact</a>	<a href="#">Recorders</a>						<a href="#">Permits</a>		
36-3-0134	Murragamba_No:1;	AGD	55	761300	6421170	Closed site	Valid	Art (Pigment or Engraved) : -	Shelter with Art	
	<a href="#">Contact</a>	<a href="#">Recorders</a>						<a href="#">Permits</a>		
36-3-2628	S1MC346	GDA	55	761423	6420537	Open site	Valid	Potential Archaeological Deposit (PAD) : -		
	<a href="#">Contact</a>	<a href="#">Recorders</a>						<a href="#">Permits</a>		
36-3-0855	S1MC50	AGD	55	760340	6422126	Open site	Destroyed	Artefact : 1		
	<a href="#">Contact</a>	<a href="#">Recorders</a>						<a href="#">Permits</a>		
36-3-0223	MC2	AGD	55	760420	6420880	Open site	Destroyed	Artefact : -	Open Camp Site	
	<a href="#">Contact</a>	<a href="#">Recorders</a>						<a href="#">Permits</a>		
36-3-1436	Identifier 5	GDA	55	760695	6426926	Open site	Valid	Artefact : -		
	<a href="#">Contact</a>	<a href="#">Recorders</a>						<a href="#">Permits</a>		
36-3-0851	S1MC46	AGD	55	760547	6421941	Open site	Destroyed	Artefact : 1		
	<a href="#">Contact</a>	<a href="#">Recorders</a>						<a href="#">Permits</a>		
36-3-2973	S1MC374	GDA	55	760609	6419953	Open site	Destroyed	Artefact : -		
	<a href="#">Contact</a>	<a href="#">Recorders</a>						<a href="#">Permits</a>		
36-3-0853	S1MC48	AGD	55	760569	6421916	Open site	Destroyed	Artefact : 1		
	<a href="#">Contact</a>	<a href="#">Recorders</a>						<a href="#">Permits</a>		
36-3-0803	S1MC6	AGD	55	760890	6424301	Open site	Valid	Artefact : 1		
	<a href="#">Contact</a>	<a href="#">Recorders</a>						<a href="#">Permits</a>	3439	
36-3-0809	S1MC12	AGD	55	760933	6423948	Open site	Valid	Artefact : 1		
	<a href="#">Contact</a>	<a href="#">Recorders</a>						<a href="#">Permits</a>	3439	
36-3-0860	S1MC55	AGD	55	760964	6421902	Open site	Valid	Artefact : 1		
	<a href="#">Contact</a>	<a href="#">Recorders</a>						<a href="#">Permits</a>		
36-3-2633	S1MC351	GDA	55	761070	6421070	Open site	Valid	Potential Archaeological Deposit (PAD) : -		
	<a href="#">Contact</a>	<a href="#">Recorders</a>						<a href="#">Permits</a>		



# AHIMS Web Services (AWS)

## Extensive search - Site list report

Your Ref/PO Number : E230829 CWO-REZ

Client Service ID : 844610

<u>SiteID</u>	<u>SiteName</u>	<u>Datum</u>	<u>Zone</u>	<u>Easting</u>	<u>Northing</u>	<u>Context</u>	<u>Site Status **</u>	<u>SiteFeatures</u>	<u>SiteTypes</u>	<u>Reports</u>
---------------	-----------------	--------------	-------------	----------------	-----------------	----------------	-----------------------	---------------------	------------------	----------------

**\*\* Site Status**

**Valid** - The site has been recorded and accepted onto the system as valid

**Destroyed** - The site has been completely impacted or harmed usually as consequence of permit activity but sometimes also after natural events. There is nothing left of the site on the ground but proponents should proceed with caution.

**Partially Destroyed** - The site has been only partially impacted or harmed usually as consequence of permit activity but sometimes also after natural events. There might be parts or sections of the original site still present on the ground

**Not a site** - The site has been originally entered and accepted onto AHIMS as a valid site but after further investigations it was decided it is NOT an aboriginal site. Impact of this type of site does not require permit but Heritage NSW should be notified

Report generated by AHIMS Web Service on 29/11/2023 for Rohani (Emm Consulting) Dutch for the following area at Datum :GDA, Zone : 55, Eastings : 760433.0 - 761433.0, Northings : 6419264.0 - 6426946.0 with a Buffer of 0 meters.. Number of Aboriginal sites and Aboriginal objects found is 93

This information is not guaranteed to be free from error omission. Heritage NSW and its employees disclaim liability for any act done or omission made on the information and consequences of such acts or omission.



SiteID	SiteName	Datum	Zone	Easting	Northing	Context	Site Status **	SiteFeatures	SiteTypes	Reports
36-3-1045	S1MC229	AGD	55	762430	6426375	Open site	Valid	Artefact : 1		
	<b>Contact</b>	<b>Recorders</b>	Mr.Giles (dup ID#12832) Hamm							
								<b>Permits</b>	3439	
36-3-3061	S2MC323	GDA	55	762522	6423375	Open site	Valid	Artefact : -		
	<b>Contact</b>	<b>Recorders</b>	Niche Environment and Heritage,Ms.Caitlin Cole							
								<b>Permits</b>		
36-3-3072	S2MC309	GDA	55	762582	6422873	Open site	Valid	Artefact : -		
	<b>Contact</b>	<b>Recorders</b>	Niche Environment and Heritage,Ms.Caitlin Cole							
								<b>Permits</b>		
36-3-1041	S1MC 225	AGD	55	761752	6425887	Open site	Valid	Artefact : 1		
	<b>Contact</b>	<b>Recorders</b>	Mr.Giles (dup ID#12832) Hamm							
								<b>Permits</b>	3439	
36-3-0822	S1MC25	AGD	55	761802	6425783	Open site	Valid	Artefact : 1		
	<b>Contact</b>	<b>Recorders</b>	Mr.Giles (dup ID#12832) Hamm							
								<b>Permits</b>	3439	
36-3-3068	S2MC342- S2MC333	GDA	55	761864	6422414	Open site	Valid	Artefact : -		
	<b>Contact</b>	<b>Recorders</b>	Niche Environment and Heritage,Ms.Caitlin Cole							
								<b>Permits</b>		
36-3-2602	S2MC262	GDA	55	762104	6421992	Open site	Valid	Artefact : 1		
	<b>Contact</b>	<b>Recorders</b>	South East Archaeology							
								<b>Permits</b>		
36-3-1378	S2MC231	GDA	55	762203	6423681	Open site	Valid	Habitation Structure : -, Artefact : 31		101603
	<b>Contact</b>	<b>Recorders</b>	Mr.Giles (dup ID#12832) Hamm							
								<b>Permits</b>		
36-3-3062	S2MC326	GDA	55	762273	6422328	Open site	Valid	Artefact : -		
	<b>Contact</b>	<b>Recorders</b>	Niche Environment and Heritage,Ms.Caitlin Cole							
								<b>Permits</b>		
36-3-1143	S1MC306	GDA	55	762426	6426370	Open site	Valid	Artefact : 1		101600
	<b>Contact</b>	<b>Recorders</b>	Mr.Giles (dup ID#12832) Hamm							
								<b>Permits</b>	3439	
36-3-3119	S2MC 393	GDA	55	762319	6421738	Open site	Valid	Artefact : -		
	<b>Contact</b>	<b>Recorders</b>	Niche Environment and Heritage,Ms.Caitlin Cole							
								<b>Permits</b>		
36-3-1046	S1MC230	GDA	55	761641	6426787	Open site	Destroyed	Artefact : 1		
	<b>Contact</b>	<b>Recorders</b>	Niche Environment and Heritage,Mr.Giles (dup ID#12832) Hamm, Miss.Marika Low							
								<b>Permits</b>	3439	
36-3-3324	S2MC415	GDA	55	761551	6420787	Open site	Valid	Artefact : -		
	<b>Contact</b>	<b>Recorders</b>	Niche Environment and Heritage,Mr.Balazs Hansel							
								<b>Permits</b>		
36-3-0878	S1MC73	AGD	55	761429	6419089	Open site	Valid	Artefact : 1		
	<b>Contact</b>	<b>Recorders</b>	Mr.Giles (dup ID#12832) Hamm							
								<b>Permits</b>		
36-3-3136	S2MC343	GDA	55	761698	6422385	Open site	Valid	Artefact : -		
	<b>Contact</b>	<b>Recorders</b>	Niche Environment and Heritage,Ms.Caitlin Cole							
								<b>Permits</b>		
36-3-1042	S1MC226	AGD	55	761726	6426232	Open site	Valid	Artefact : 1		
	<b>Contact</b>	<b>Recorders</b>	Mr.Giles (dup ID#12832) Hamm							
								<b>Permits</b>	3439	
36-3-1481	Identifier 88	GDA	55	761476	6426901	Open site	Destroyed	Artefact : -		
	<b>Contact</b>	<b>Recorders</b>	Ms.Laila Haglund							
								<b>Permits</b>		
36-3-3125	S1MC424	GDA	55	761574	6426832	Open site	Destroyed	Artefact : -		
	<b>Contact</b>	<b>Recorders</b>	Niche Environment and Heritage,Niche Environment and Heritage,Ms.Caitlin Cole,							
								<b>Permits</b>		

Report generated by AHIMS Web Service on 29/11/2023 for Rohani (Emm Consulting) Dutch for the following area at Datum :GDA, Zone : 55, Eastings : 761433.0 - 762608.0, Northings : 6419264.0 - 6426946.0 with a Buffer of 0 meters.. Number of Aboriginal sites and Aboriginal objects found is 100

This information is not guaranteed to be free from error omission. Heritage NSW and its employees disclaim liability for any act done or omission made on the information and consequences of such acts or omission.

SiteID	SiteName	Datum	Zone	Easting	Northing	Context	Site Status **	SiteFeatures	SiteTypes	Reports
36-3-1273	S2MC127	GDA	55	762552	6422517	Open site	Valid	Artefact : 1		101603
	<b>Contact</b>									
	<b>Recorders</b>									
36-3-1064	S1MC248	AGD	55	761863	6426758	Open site	Valid	Artefact : 1		
	<b>Contact</b>									
	<b>Recorders</b>								3439	
36-3-0884	PAD 5 Moolarben Coal	AGD	55	761685	6419736	Open site	Valid	Potential Archaeological Deposit (PAD) : 1		
	<b>Contact</b>									
	<b>Recorders</b>									
36-3-3063	S2MC 328	GDA	55	762002	6422319	Open site	Valid	Artefact : -		
	<b>Contact</b>									
	<b>Recorders</b>									
36-3-1142	S1MC305	GDA	55	762474	6426945	Open site	Valid	Artefact : 1		101600
	<b>Contact</b>									
	<b>Recorders</b>									
36-3-0957	PAD 11 Moolarbeen Coal	AGD	55	761426	6420964	Open site	Valid	Potential Archaeological Deposit (PAD) : 1		
	<b>Contact</b>									
	<b>Recorders</b>									
36-3-2620	S1MC338	GDA	55	761564	6419379	Open site	Valid	Potential Archaeological Deposit (PAD) : -		
	<b>Contact</b>									
	<b>Recorders</b>									
36-3-2619	S1MC337	GDA	55	761575	6419390	Open site	Valid	Potential Archaeological Deposit (PAD) : -		
	<b>Contact</b>									
	<b>Recorders</b>									
36-3-0826	S1MC29	AGD	55	761619	6424707	Open site	Valid	Artefact : 1		
	<b>Contact</b>									
	<b>Recorders</b>									
36-3-0956	PAD 10 Moolarbeen Coal	AGD	55	761551	6421051	Open site	Valid	Potential Archaeological Deposit (PAD) : 1		
	<b>Contact</b>									
	<b>Recorders</b>									
36-3-3056	S2MC 330	GDA	55	761747	6422263	Open site	Valid	Artefact : -		
	<b>Contact</b>									
	<b>Recorders</b>									
36-3-1113	S1MC244a	GDA	55	761553	6426829	Open site	Destroyed	Artefact : 1		
	<b>Contact</b>									
	<b>Recorders</b>								3439	
36-3-1060	S1MC244	AGD	55	762395	6426732	Open site	Valid	Artefact : 1		
	<b>Contact</b>									
	<b>Recorders</b>								3439	
36-3-1044	S1MC228	AGD	55	762428	6426370	Open site	Valid	Artefact : 1		
	<b>Contact</b>									
	<b>Recorders</b>								3439	
36-3-3453	S2MC422	GDA	55	762421	6420880	Open site	Valid	Artefact : -		

Report generated by AHIMS Web Service on 29/11/2023 for Rohani (Emm Consulting) Dutch for the following area at Datum :GDA, Zone : 55, Eastings : 761433.0 - 762608.0, Northings : 6419264.0 - 6426946.0 with a Buffer of 0 meters.. Number of Aboriginal sites and Aboriginal objects found is 100

This information is not guaranteed to be free from error omission. Heritage NSW and its employees disclaim liability for any act done or omission made on the information and consequences of such acts or omission.

SiteID	SiteName	Datum	Zone	Easting	Northing	Context	Site Status **	SiteFeatures	SiteTypes	Reports	
	<b>Contact</b>	<b>Recorders</b>	Niche Environment and Heritage,Ms.Clare Anderson						<b>Permits</b>		
36-3-3452	S2MC420	GDA	55	762499	6419324	Open site	Valid	Artefact : -			
	<b>Contact</b>	<b>Recorders</b>	Niche Environment and Heritage,Ms.Clare Anderson						<b>Permits</b>		
36-3-0823	S1MC26	AGD	55	761766	6425183	Open site	Valid	Artefact : 1			
	<b>Contact</b>	<b>Recorders</b>	Mr.Giles (dup ID#12832) Hamm						<b>Permits</b>		
36-3-1063	S1MC247	AGD	55	761831	6426745	Open site	Valid	Artefact : 1			
	<b>Contact</b>	<b>Recorders</b>	Mr.Giles (dup ID#12832) Hamm						<b>Permits</b>	3439	
36-3-1478	Ulan ID#85 (Identifier 85)	GDA	55	762012	6426721	Open site	Valid	Artefact : -		102138	
	<b>Contact</b>	<b>Recorders</b>	Ms.Laila Haglund						<b>Permits</b>		
36-3-3052	S2MC335	GDA	55	762104	6422493	Open site	Valid	Artefact : -			
	<b>Contact</b>	<b>Recorders</b>	Niche Environment and Heritage,Ms.Caitlin Cole						<b>Permits</b>		
36-3-3053	S2MC 334	GDA	55	762218	6423210	Open site	Valid	Artefact : -			
	<b>Contact</b>	<b>Recorders</b>	Niche Environment and Heritage,Ms.Caitlin Cole						<b>Permits</b>		
36-3-0825	S1MC28	AGD	55	761627	6425002	Open site	Valid	Artefact : 1			
	<b>Contact</b>	<b>Recorders</b>	Mr.Giles (dup ID#12832) Hamm						<b>Permits</b>		
36-3-2627	S1MC345	GDA	55	761438	6420476	Open site	Valid	Potential Archaeological Deposit (PAD) : -			
	<b>Contact</b>	<b>Recorders</b>	South East Archaeology						<b>Permits</b>		
36-3-2636	S1MC354	GDA	55	761448	6420591	Open site	Valid	Potential Archaeological Deposit (PAD) : -			
	<b>Contact</b>	<b>Recorders</b>	South East Archaeology						<b>Permits</b>		
36-3-3220	S2MC406	GDA	55	762518	6425721	Open site	Valid	Artefact : -			
	<b>Contact</b>	<b>Recorders</b>	Niche Environment and Heritage,Niche Environment and Heritage,Ms.Caitlin Cole,						<b>Permits</b>		
36-3-0882	S1MC77	AGD	55	761597	6419653	Open site	Valid	Artefact : 1			
	<b>Contact</b>	<b>Recorders</b>	Mr.Giles (dup ID#12832) Hamm						<b>Permits</b>		
36-3-3031	S2MC 351	GDA	55	762001	6424823	Closed site	Valid	Artefact : -, Potential Archaeological Deposit (PAD) : -			
	<b>Contact</b>	<b>Recorders</b>	Niche Environment and Heritage,Ms.Clare Anderson						<b>Permits</b>		
36-3-2617	S1MC335	GDA	55	761874	6419277	Open site	Valid	Potential Archaeological Deposit (PAD) : -			
	<b>Contact</b>	<b>Recorders</b>	South East Archaeology						<b>Permits</b>		
36-3-3027	S2MC 347	GDA	55	762025	6424710	Closed site	Valid	Artefact : -, Potential Archaeological Deposit (PAD) : -			
	<b>Contact</b>	<b>Recorders</b>	Niche Environment and Heritage,Ms.Clare Anderson						<b>Permits</b>		

Report generated by AHIMS Web Service on 29/11/2023 for Rohani (Emm Consulting) Dutch for the following area at Datum :GDA, Zone : 55, Eastings : 761433.0 - 762608.0, Northings : 6419264.0 - 6426946.0 with a Buffer of 0 meters.. Number of Aboriginal sites and Aboriginal objects found is 100

This information is not guaranteed to be free from error omission. Heritage NSW and its employees disclaim liability for any act done or omission made on the information and consequences of such acts or omission.

SiteID	SiteName	Datum	Zone	Easting	Northing	Context	Site Status **	SiteFeatures	SiteTypes	Reports	
36-3-3028	S2MC 348	GDA	55	762027	6424745	Closed site	Valid	Potential Archaeological Deposit (PAD) : -			
	<b>Contact</b>	<b>Recorders</b>	Niche Environment and Heritage,Ms.Clare Anderson						<b>Permits</b>		
36-3-3030	S2MC 350	GDA	55	762036	6424934	Closed site	Valid	Potential Archaeological Deposit (PAD) : -			
	<b>Contact</b>	<b>Recorders</b>	Niche Environment and Heritage,Ms.Clare Anderson						<b>Permits</b>		
36-3-3143	MUG1-Mod 3	GDA	55	762078	6423457	Open site	Valid	Artefact : -			
	<b>Contact</b>	<b>Recorders</b>	Niche Environment and Heritage,Ms.Caitlin Cole						<b>Permits</b>		
36-3-3322	S2MC413	GDA	55	761562	6421167	Open site	Valid	Artefact : -			
	<b>Contact</b>	<b>Recorders</b>	Niche Environment and Heritage,Mr.Balazs Hansel						<b>Permits</b>		
36-3-0954	PAD 8 Moolarben Coal	AGD	55	761478	6421053	Open site	Valid	Artefact : 1			
	<b>Contact</b>	<b>Recorders</b>	Mr.Giles (dup ID#12832) Hamm						<b>Permits</b>		
36-3-3321	S2MC412	GDA	55	761598	6421256	Open site	Valid	Artefact : -			
	<b>Contact</b>	<b>Recorders</b>	Niche Environment and Heritage,Mr.Balazs Hansel						<b>Permits</b>		
36-3-0955	PAD 9 Moolarben Coal	AGD	55	761552	6421040	Open site	Valid	Potential Archaeological Deposit (PAD) : 1			
	<b>Contact</b>	<b>Recorders</b>	Mr.Giles (dup ID#12832) Hamm						<b>Permits</b>		
36-3-3123	S1MC426	GDA	55	761559	6426642	Open site	Destroyed	Artefact : -			
	<b>Contact</b>	<b>Recorders</b>	Niche Environment and Heritage,Niche Environment and Heritage,Ms.Caitlin Cole,						<b>Permits</b>		
36-3-3283	S2MC 336	GDA	55	761772	6422443	Open site	Valid	Artefact : -			
	<b>Contact</b>	<b>Recorders</b>	Niche Environment and Heritage,Ms.Caitlin Cole						<b>Permits</b>		
36-3-3451	S2MC417	GDA	55	761872	6420833	Open site	Valid	Artefact : -			
	<b>Contact</b>	<b>Recorders</b>	Niche Environment and Heritage,Ms.Clare Anderson						<b>Permits</b>		
36-3-1384	S2MC239	GDA	55	761953	6421041	Open site	Valid	Artefact : 3		101603	
	<b>Contact</b>	<b>Recorders</b>	Mr.Giles (dup ID#12832) Hamm						<b>Permits</b>		
36-3-1144	S1MC307	GDA	55	762110	6421138	Open site	Valid	Artefact : 1		101600	
	<b>Contact</b>	<b>Recorders</b>	Mr.Giles (dup ID#12832) Hamm						<b>Permits</b>	3439	
36-3-1059	S1MC243	AGD	55	762310	6424801	Open site	Valid	Artefact : 1			
	<b>Contact</b>	<b>Recorders</b>	Mr.Giles (dup ID#12832) Hamm						<b>Permits</b>	3439	
36-3-1093	S1MC278	GDA	55	761689	6426941	Open site	Destroyed	Artefact : 1			
	<b>Contact</b>	<b>Recorders</b>	Niche Environment and Heritage,Mr.Giles (dup ID#12832) Hamm,Miss.Marika Low						<b>Permits</b>		
36-3-2626	S1MC344	GDA	55	761434	6420500	Open site	Valid	Artefact : -			
	<b>Contact</b>	<b>Recorders</b>	South East Archaeology						<b>Permits</b>		
36-3-3066	S2MC311	GDA	55	762405	6422925	Open site	Valid	Artefact : -			
	<b>Contact</b>	<b>Recorders</b>	Niche Environment and Heritage,Ms.Caitlin Cole						<b>Permits</b>		

Report generated by AHIMS Web Service on 29/11/2023 for Rohani (Emm Consulting) Dutch for the following area at Datum :GDA, Zone : 55, Eastings : 761433.0 - 762608.0, Northings : 6419264.0 - 6426946.0 with a Buffer of 0 meters.. Number of Aboriginal sites and Aboriginal objects found is 100

This information is not guaranteed to be free from error omission. Heritage NSW and its employees disclaim liability for any act done or omission made on the information and consequences of such acts or omission.

SiteID	SiteName	Datum	Zone	Easting	Northing	Context	Site Status **	SiteFeatures	SiteTypes	Reports
36-3-3073	S2MC310	GDA	55	762583	6422690	Open site	Valid	Artefact : -		
	<b>Contact</b>	<b>Recorders</b>	Niche Environment and Heritage,Ms.Caitlin Cole						<b>Permits</b>	
36-3-3450	S2MC416	GDA	55	761805	6420742	Open site	Valid	Artefact : -		
	<b>Contact</b>	<b>Recorders</b>	Niche Environment and Heritage,Ms.Clare Anderson						<b>Permits</b>	
36-3-0879	S1MC74	AGD	55	761687	6419730	Open site	Valid	Artefact : 1		
	<b>Contact</b>	<b>Recorders</b>	Mr.Giles (dup ID#12832) Hamm						<b>Permits</b>	
36-3-3057	S2MC 329	GDA	55	762051	6422445	Open site	Valid	Artefact : -		
	<b>Contact</b>	<b>Recorders</b>	Niche Environment and Heritage,Ms.Caitlin Cole						<b>Permits</b>	
36-3-1209	S2MC62	GDA	55	762104	6421992	Open site	Valid	Artefact : 67		101603
	<b>Contact</b>	<b>Recorders</b>	South East Archaeology,Mr.Giles (dup ID#12832) Hamm						<b>Permits</b>	
36-3-3284	S2MC327	GDA	55	762148	6422169	Open site	Valid	Artefact : -		
	<b>Contact</b>	<b>Recorders</b>	Niche Environment and Heritage,Ms.Caitlin Cole						<b>Permits</b>	
36-3-3300	S1MC407	GDA	55	762112	6419384	Open site	Valid	Artefact : -		
	<b>Contact</b>	<b>Recorders</b>	Niche Environment and Heritage,Mr.Balazs Hansel						<b>Permits</b>	
36-3-2653	S2MC270	GDA	55	762243	6423241	Open site	Valid	Artefact : 1		
	<b>Contact</b>	<b>Recorders</b>	South East Archaeology						<b>Permits</b>	
36-3-3270	S2MC280	GDA	55	762206	6421532	Open site	Valid	Artefact : -		
	<b>Contact</b>	<b>Recorders</b>	Niche Environment and Heritage,Ms.Caitlin Cole						<b>Permits</b>	
36-3-3448	S2MC419	GDA	55	761567	6421081	Open site	Valid	Artefact : -		
	<b>Contact</b>	<b>Recorders</b>	Niche Environment and Heritage,Ms.Clare Anderson						<b>Permits</b>	
36-3-2621	S1MC339	GDA	55	761544	6419370	Open site	Valid	Potential Archaeological Deposit (PAD) : -		
	<b>Contact</b>	<b>Recorders</b>	South East Archaeology						<b>Permits</b>	
36-3-3051	S2MC339	GDA	55	761440	6421928	Open site	Valid	Artefact : -		
	<b>Contact</b>	<b>Recorders</b>	Niche Environment and Heritage,Ms.Caitlin Cole						<b>Permits</b>	
36-3-1480	Ulan ID#87	GDA	55	761594	6426740	Open site	Destroyed	Artefact : -		102138
	<b>Contact</b>	<b>Recorders</b>	Niche Environment and Heritage,Ms.Laila Haglund, Miss.Marika Low						<b>Permits</b>	
36-3-0885	PAD 6 Moolarben Coal	AGD	55	761341	6420748	Open site	Valid	Potential Archaeological Deposit (PAD) : 1		
	<b>Contact</b>	<b>Recorders</b>	Mr.Giles (dup ID#12832) Hamm						<b>Permits</b>	
36-3-3065	S2MC312	GDA	55	762605	6423243	Open site	Valid	Artefact : -		
	<b>Contact</b>	<b>Recorders</b>	Niche Environment and Heritage,Ms.Caitlin Cole						<b>Permits</b>	
36-3-3807	S2MC438	GDA	55	762519	6419473	Open site	Valid	Artefact : -		
	<b>Contact</b>	<b>Recorders</b>	Niche Environment and Heritage, Miss.Chelsea Freeman						<b>Permits</b>	
36-3-1383	S2MC238	GDA	55	761752	6420984	Open site	Valid	Artefact : 104		101603

Report generated by AHIMS Web Service on 29/11/2023 for Rohani (Emm Consulting) Dutch for the following area at Datum :GDA, Zone : 55, Eastings : 761433.0 - 762608.0, Northings : 6419264.0 - 6426946.0 with a Buffer of 0 meters.. Number of Aboriginal sites and Aboriginal objects found is 100

This information is not guaranteed to be free from error omission. Heritage NSW and its employees disclaim liability for any act done or omission made on the information and consequences of such acts or omission.

SiteID	SiteName	Datum	Zone	Easting	Northing	Context	Site Status **	SiteFeatures	SiteTypes	Reports
	<a href="#">Contact</a>	<a href="#">Recorders</a>	Mr.Giles (dup ID#12832) Hamm					<a href="#">Permits</a>		
36-3-1043	S1MC227	AGD	55	761825	6426206	Open site	Valid	Artefact : 1		
	<a href="#">Contact</a>	<a href="#">Recorders</a>	Mr.Giles (dup ID#12832) Hamm					<a href="#">Permits</a>	3439	
36-3-0880	S1MC75	AGD	55	761683	6419722	Open site	Valid	Artefact : 1		
	<a href="#">Contact</a>	<a href="#">Recorders</a>	Mr.Giles (dup ID#12832) Hamm					<a href="#">Permits</a>		
36-3-0824	S1MC27	AGD	55	761828	6425100	Open site	Valid	Artefact : 1		
	<a href="#">Contact</a>	<a href="#">Recorders</a>	Mr.Giles (dup ID#12832) Hamm					<a href="#">Permits</a>		
36-3-3219	S2MC407	GDA	55	761975	6425325	Open site	Valid	Artefact : -		
	<a href="#">Contact</a>	<a href="#">Recorders</a>	Niche Environment and Heritage,Niche Environment and Heritage,Ms.Caitlin Cole,					<a href="#">Permits</a>		
36-3-1145	S1MC308	GDA	55	761997	6421905	Open site	Valid	Artefact : 1		101600
	<a href="#">Contact</a>	<a href="#">Recorders</a>	Mr.Giles (dup ID#12832) Hamm					<a href="#">Permits</a>	3439	
36-3-1208	S2MC61	GDA	55	762172	6421977	Open site	Valid	Artefact : 51		101603
	<a href="#">Contact</a>	<a href="#">Recorders</a>	South East Archaeology,Mr.Giles (dup ID#12832) Hamm					<a href="#">Permits</a>		
36-3-3060	S2MC322	GDA	55	762358	6423467	Open site	Valid	Artefact : -		
	<a href="#">Contact</a>	<a href="#">Recorders</a>	Niche Environment and Heritage,Ms.Caitlin Cole					<a href="#">Permits</a>		
36-3-0837	PAD 1 Moolarben Coal	AGD	55	761452	6424581	Open site	Valid	Potential Archaeological Deposit (PAD) : 1		
	<a href="#">Contact</a>	<a href="#">Recorders</a>	Mr.Giles (dup ID#12832) Hamm					<a href="#">Permits</a>		
36-3-3320	S2MC411	GDA	55	761561	6421334	Open site	Valid	Artefact : -		
	<a href="#">Contact</a>	<a href="#">Recorders</a>	Niche Environment and Heritage,Mr.Balazs Hansel					<a href="#">Permits</a>		
36-3-3323	S2MC414	GDA	55	761554	6421016	Open site	Valid	Artefact : -		
	<a href="#">Contact</a>	<a href="#">Recorders</a>	Niche Environment and Heritage,Mr.Balazs Hansel					<a href="#">Permits</a>		
36-3-3055	S2MC 331	GDA	55	761596	6421792	Open site	Valid	Artefact : -		
	<a href="#">Contact</a>	<a href="#">Recorders</a>	Niche Environment and Heritage,Ms.Caitlin Cole					<a href="#">Permits</a>		
36-3-3124	S1MC425	GDA	55	761545	6426792	Open site	Destroyed	Artefact : -		
	<a href="#">Contact</a>	<a href="#">Recorders</a>	Niche Environment and Heritage,Niche Environment and Heritage,Ms.Caitlin Cole,					<a href="#">Permits</a>		
36-3-3271	S2MC281	GDA	55	762585	6423815	Open site	Valid	Artefact : -		
	<a href="#">Contact</a>	<a href="#">Recorders</a>	Niche Environment and Heritage,Ms.Caitlin Cole					<a href="#">Permits</a>		
36-3-0881	S1MC76	AGD	55	761684	6419723	Open site	Valid	Artefact : 1		
	<a href="#">Contact</a>	<a href="#">Recorders</a>	Mr.Giles (dup ID#12832) Hamm					<a href="#">Permits</a>		
36-3-0883	PAD 4 Moolarben Coal	AGD	55	761685	6419735	Open site	Valid	Potential Archaeological Deposit (PAD) : 1		
	<a href="#">Contact</a>	<a href="#">Recorders</a>	Mr.Giles (dup ID#12832) Hamm					<a href="#">Permits</a>		
36-3-3029	S2MC 349	GDA	55	761992	6424821	Closed site	Valid	Potential Archaeological Deposit (PAD) : -		



# AHIMS Web Services (AWS)

## Extensive search - Site list report

Your Ref/PO Number : E230829 CWO-REZ

Client Service ID : 844615

SiteID	SiteName	Datum	Zone	Easting	Northing	Context	Site Status **	SiteFeatures	SiteTypes	Reports
	<u>Contact</u>	<u>Recorders</u>	Niche Environment and Heritage,Ms.Clare Anderson						<u>Permits</u>	
36-3-3218	S2MC408	GDA	55	762045	6425394	Open site	Valid	Potential Archaeological Deposit (PAD) :-		
	<u>Contact</u>	<u>Recorders</u>	Niche Environment and Heritage,Niche Environment and Heritage,Ms.Caitlin Cole,						<u>Permits</u>	
36-3-3054	S2MC 332	GDA	55	761520	6422280	Open site	Valid	Artefact :-		
	<u>Contact</u>	<u>Recorders</u>	Niche Environment and Heritage,Ms.Caitlin Cole						<u>Permits</u>	
36-3-3449	S2MC418	GDA	55	761548	6421061	Open site	Valid	Artefact :-		
	<u>Contact</u>	<u>Recorders</u>	Niche Environment and Heritage,Ms.Clare Anderson						<u>Permits</u>	
36-3-1479	Ulan ID#86	GDA	55	761716	6426878	Open site	Destroyed	Artefact :-		102138
	<u>Contact</u>	<u>Recorders</u>	Niche Environment and Heritage,Ms.Laila Haglund,Miss.Marika Low						<u>Permits</u>	

**\*\* Site Status**

**Valid** - The site has been recorded and accepted onto the system as valid

**Destroyed** - The site has been completely impacted or harmed usually as consequence of permit activity but sometimes also after natural events. There is nothing left of the site on the ground but proponents should proceed with caution.

**Partially Destroyed** - The site has been only partially impacted or harmed usually as consequence of permit activity but sometimes also after natural events. There might be parts or sections of the original site still present on the ground

**Not a site** - The site has been originally entered and accepted onto AHIMS as a valid site but after further investigations it was decided it is NOT an aboriginal site. Impact of this type of site does not require permit but Heritage NSW should be notified

Report generated by AHIMS Web Service on 29/11/2023 for Rohani (Emm Consulting) Dutch for the following area at Datum :GDA, Zone : 55, Eastings : 761433.0 - 762608.0, Northings : 6419264.0 - 6426946.0 with a Buffer of 0 meters.. Number of Aboriginal sites and Aboriginal objects found is 100

This information is not guaranteed to be free from error omission. Heritage NSW and its employees disclaim liability for any act done or omission made on the information and consequences of such acts or omission.

SiteID	SiteName	Datum	Zone	Easting	Northing	Context	Site Status **	SiteFeatures	SiteTypes	Reports
36-3-1176	S2MC30	GDA	55	762907	6422288	Open site	Valid	Artefact : 58		101603
	<b>Contact</b>									
	<b>Recorders</b>									
36-3-1161	S2MC12	GDA	55	762928	6425072	Open site	Valid	Art (Pigment or Engraved) : 1		101603
	<b>Contact</b>									
	<b>Recorders</b>									
36-3-3121	S2MC 391	GDA	55	762880	6420149	Open site	Valid	Artefact : -		
	<b>Contact</b>									
	<b>Recorders</b>									
36-3-3109	S2MC369	GDA	55	763056	6421966	Open site	Valid	Artefact : -		
	<b>Contact</b>									
	<b>Recorders</b>									
36-3-3079	S2MC318	GDA	55	763193	6423744	Open site	Valid	Artefact : -		
	<b>Contact</b>									
	<b>Recorders</b>									
36-3-3286	S2MC396	GDA	55	763187	6421909	Open site	Valid	Artefact : -		
	<b>Contact</b>									
	<b>Recorders</b>									
36-3-3069	S2MC 304-305	GDA	55	762767	6422771	Open site	Valid	Artefact : -		
	<b>Contact</b>									
	<b>Recorders</b>									
36-3-3086	S2MC307	GDA	55	762840	6423267	Open site	Valid	Artefact : -		
	<b>Contact</b>									
	<b>Recorders</b>									
36-3-3285	S2MC390	GDA	55	762773	6420107	Open site	Valid	Artefact : -		
	<b>Contact</b>									
	<b>Recorders</b>									
36-3-1175	S2MC29	GDA	55	762864	6422165	Open site	Valid	Artefact : 12		101603
	<b>Contact</b>									
	<b>Recorders</b>									
36-3-3289	S2MC302	GDA	55	763075	6423088	Open site	Valid	Artefact : -		
	<b>Contact</b>									
	<b>Recorders</b>									
36-3-1259	S2MC113	GDA	55	763109	6423414	Open site	Valid	Artefact : 1		101603
	<b>Contact</b>									
	<b>Recorders</b>									
36-3-3008	S2MC276	GDA	55	763121	6423584	Open site	Valid	Artefact : -		
	<b>Contact</b>									
	<b>Recorders</b>									
36-3-1339	S2MC193	GDA	55	763126	6422520	Open site	Valid	Artefact : 1		101603
	<b>Contact</b>									
	<b>Recorders</b>									
36-3-3118	S2MC 385	GDA	55	763094	6420562	Open site	Valid	Artefact : -		
	<b>Contact</b>									
	<b>Recorders</b>									
36-3-1377	S2MC230	GDA	55	762763	6423968	Open site	Valid	Artefact : 1		101603
	<b>Contact</b>									
	<b>Recorders</b>									
36-3-3076	S2MC314	GDA	55	762773	6422725	Open site	Valid	Artefact : -		
	<b>Contact</b>									
	<b>Recorders</b>									
36-3-1160	S2MC11	GDA	55	762932	6425019	Open site	Valid	Artefact : 1		101603
	<b>Contact</b>									
	<b>Recorders</b>									

Report generated by AHIMS Web Service on 29/11/2023 for Rohani (Emm Consulting) Dutch for the following area at Datum :GDA, Zone : 55, Eastings : 762608.0 - 763208.0, Northings : 6419264.0 - 6426946.0 with a Buffer of 0 meters.. Number of Aboriginal sites and Aboriginal objects found is 80

This information is not guaranteed to be free from error omission. Heritage NSW and its employees disclaim liability for any act done or omission made on the information and consequences of such acts or omission.



SiteID	SiteName	Datum	Zone	Easting	Northing	Context	Site Status **	SiteFeatures	SiteTypes	Reports
36-3-1178	S2MC32	GDA	55	762993	6422509	Open site	Valid	Artefact : 8		101603
	<b>Contact</b>	<b>Recorders</b>	Mr.Giles (dup ID#12832) Hamm					<b>Permits</b>		
36-3-3142	S2MC357	GDA	55	763037	6421444	Open site	Valid	Artefact : -		
	<b>Contact</b>	<b>Recorders</b>	Niche Environment and Heritage,Ms.Caitlin Cole					<b>Permits</b>		
36-3-3273	S2MC285	GDA	55	763086	6422960	Open site	Valid	Artefact : -		
	<b>Contact</b>	<b>Recorders</b>	Niche Environment and Heritage,Ms.Caitlin Cole					<b>Permits</b>		
36-3-1338	S2MC192	GDA	55	763077	6422559	Open site	Valid	Artefact : 1		101603
	<b>Contact</b>	<b>Recorders</b>	Mr.Giles (dup ID#12832) Hamm					<b>Permits</b>		
36-3-3082	S2MC300	GDA	55	763102	6422992	Open site	Valid	Artefact : -		
	<b>Contact</b>	<b>Recorders</b>	Niche Environment and Heritage,Ms.Caitlin Cole					<b>Permits</b>		
36-3-3101	S2MC377	GDA	55	763071	6421680	Open site	Valid	Artefact : -		
	<b>Contact</b>	<b>Recorders</b>	Niche Environment and Heritage,Ms.Caitlin Cole					<b>Permits</b>		
36-3-3127	S2MC 395	GDA	55	763126	6422414	Open site	Valid	Artefact : -		
	<b>Contact</b>	<b>Recorders</b>	Niche Environment and Heritage,Ms.Caitlin Cole					<b>Permits</b>		
36-3-3102	S2MC376	GDA	55	763109	6421728	Open site	Valid	Artefact : -		
	<b>Contact</b>	<b>Recorders</b>	Niche Environment and Heritage,Ms.Caitlin Cole					<b>Permits</b>		
36-3-2659	S2MC264	GDA	55	763192	6423485	Open site	Valid	Artefact : 1		
	<b>Contact</b>	<b>Recorders</b>	Mr.Peter Kuskie,South East Archaeology					<b>Permits</b>		
36-3-2657	S2MC266	GDA	55	762632	6423366	Open site	Valid	Artefact : 1		
	<b>Contact</b>	<b>Recorders</b>	Mr.Peter Kuskie,South East Archaeology					<b>Permits</b>		
36-3-3075	S2MC316	GDA	55	762709	6422574	Open site	Valid	Artefact : -		
	<b>Contact</b>	<b>Recorders</b>	Niche Environment and Heritage,Ms.Caitlin Cole					<b>Permits</b>		
36-3-3817	S2MC445	GDA	55	762709	6419305	Closed site	Valid	Potential Archaeological Deposit (PAD) : -		
	<b>Contact</b>	<b>Recorders</b>	Niche Environment and Heritage,Miss.Chelsea Freeman					<b>Permits</b>		
36-3-1336	S2MC190	GDA	55	762881	6422748	Open site	Valid	Artefact : 1		101603
	<b>Contact</b>	<b>Recorders</b>	Mr.Giles (dup ID#12832) Hamm					<b>Permits</b>		
36-3-3058	S2MC319	GDA	55	762998	6423867	Open site	Valid	Artefact : -		
	<b>Contact</b>	<b>Recorders</b>	Niche Environment and Heritage,Ms.Caitlin Cole					<b>Permits</b>		
36-3-3106	S2MC371	GDA	55	762992	6421893	Open site	Valid	Artefact : -		
	<b>Contact</b>	<b>Recorders</b>	Niche Environment and Heritage,Ms.Caitlin Cole					<b>Permits</b>		
36-3-3120	S2MC 392	GDA	55	762948	6420178	Open site	Valid	Artefact : -		
	<b>Contact</b>	<b>Recorders</b>	Niche Environment and Heritage,Ms.Caitlin Cole					<b>Permits</b>		
36-3-1181	S2MC35	GDA	55	763022	6422318	Open site	Valid	Artefact : 1		101603
	<b>Contact</b>	<b>Recorders</b>	Mr.Giles (dup ID#12832) Hamm					<b>Permits</b>		
36-3-3272	S2MC284	GDA	55	763154	6423088	Open site	Valid	Artefact : -		

Report generated by AHIMS Web Service on 29/11/2023 for Rohani (Emm Consulting) Dutch for the following area at Datum :GDA, Zone : 55, Eastings : 762608.0 - 763208.0, Northings : 6419264.0 - 6426946.0 with a Buffer of 0 meters.. Number of Aboriginal sites and Aboriginal objects found is 80

This information is not guaranteed to be free from error omission. Heritage NSW and its employees disclaim liability for any act done or omission made on the information and consequences of such acts or omission.

SiteID	SiteName	Datum	Zone	Easting	Northing	Context	Site Status **	SiteFeatures	SiteTypes	Reports
	<a href="#">Contact</a>	<a href="#">Recorders</a>	Niche Environment and Heritage,Ms.Caitlin Cole						<a href="#">Permits</a>	
36-3-1257	S2MC111	GDA	55	763173	6423555	Open site	Valid	Artefact : 3		101603
	<a href="#">Contact</a>	<a href="#">Recorders</a>	Mr.Giles (dup ID#12832) Hamm						<a href="#">Permits</a>	
36-3-1185	S2MC39	GDA	55	763171	6422268	Open site	Valid	Artefact : 1		101603
	<a href="#">Contact</a>	<a href="#">Recorders</a>	Mr.Giles (dup ID#12832) Hamm						<a href="#">Permits</a>	
36-3-3092	S2MC365	GDA	55	763176	6422116	Open site	Valid	Artefact : -		
	<a href="#">Contact</a>	<a href="#">Recorders</a>	Niche Environment and Heritage,Ms.Caitlin Cole						<a href="#">Permits</a>	
36-3-3078	S2MC317	GDA	55	762623	6422507	Open site	Valid	Artefact : -		
	<a href="#">Contact</a>	<a href="#">Recorders</a>	Niche Environment and Heritage,Ms.Caitlin Cole						<a href="#">Permits</a>	
36-3-1159	S2MC10	GDA	55	762899	6425019	Open site	Valid	Artefact : 3		101603
	<a href="#">Contact</a>	<a href="#">Recorders</a>	Mr.Giles (dup ID#12832) Hamm						<a href="#">Permits</a>	
36-3-3107	S2MC 367	GDA	55	762955	6422068	Open site	Valid	Artefact : -		
	<a href="#">Contact</a>	<a href="#">Recorders</a>	Niche Environment and Heritage,Ms.Caitlin Cole						<a href="#">Permits</a>	
36-3-3067	S2MC301	GDA	55	763009	6423082	Open site	Valid	Artefact : -		
	<a href="#">Contact</a>	<a href="#">Recorders</a>	Niche Environment and Heritage,Ms.Caitlin Cole						<a href="#">Permits</a>	
36-3-3085	S2MC308	GDA	55	763083	6423359	Open site	Valid	Artefact : -		
	<a href="#">Contact</a>	<a href="#">Recorders</a>	Niche Environment and Heritage,Ms.Caitlin Cole						<a href="#">Permits</a>	
36-3-1333	S2MC187	GDA	55	763124	6422657	Open site	Valid	Artefact : 1		101603
	<a href="#">Contact</a>	<a href="#">Recorders</a>	Mr.Giles (dup ID#12832) Hamm						<a href="#">Permits</a>	
36-3-1258	S2MC112	GDA	55	763144	6423363	Open site	Valid	Artefact : 2		101603
	<a href="#">Contact</a>	<a href="#">Recorders</a>	Mr.Giles (dup ID#12832) Hamm						<a href="#">Permits</a>	
36-3-1186	S2MC40 & 41	GDA	55	763149	6422219	Open site	Valid	Artefact : 1		101603
	<a href="#">Contact</a>	<a href="#">Recorders</a>	Mr.Giles (dup ID#12832) Hamm						<a href="#">Permits</a>	
36-3-3105	S2MC373	GDA	55	763142	6421902	Open site	Valid	Artefact : -		
	<a href="#">Contact</a>	<a href="#">Recorders</a>	Niche Environment and Heritage,Ms.Caitlin Cole						<a href="#">Permits</a>	
36-3-1335	S2MC189	GDA	55	763172	6422639	Open site	Valid	Artefact : 2		101603
	<a href="#">Contact</a>	<a href="#">Recorders</a>	Mr.Giles (dup ID#12832) Hamm						<a href="#">Permits</a>	
36-3-3122	S2MC378	GDA	55	763197	6421627	Open site	Valid	Artefact : -		
	<a href="#">Contact</a>	<a href="#">Recorders</a>	Niche Environment and Heritage,Ms.Caitlin Cole						<a href="#">Permits</a>	
36-3-3041	S2MC324	GDA	55	762693	6425223	Open site	Valid	Artefact : -		
	<a href="#">Contact</a>	<a href="#">Recorders</a>	Niche Environment and Heritage,Ms.Caitlin Cole						<a href="#">Permits</a>	
36-3-1177	S2MC31	GDA	55	762915	6422176	Open site	Valid	Artefact : 1		101603
	<a href="#">Contact</a>	<a href="#">Recorders</a>	Mr.Giles (dup ID#12832) Hamm						<a href="#">Permits</a>	
36-3-3074	S2MC313	GDA	55	762745	6422807	Open site	Valid	Artefact : -		
	<a href="#">Contact</a>	<a href="#">Recorders</a>	Niche Environment and Heritage,Ms.Caitlin Cole						<a href="#">Permits</a>	
36-3-1157	S2MC8	GDA	55	762810	6425021	Open site	Valid	Artefact : 1		101603

Report generated by AHIMS Web Service on 29/11/2023 for Rohani (Emm Consulting) Dutch for the following area at Datum :GDA, Zone : 55, Eastings : 762608.0 - 763208.0, Northings : 6419264.0 - 6426946.0 with a Buffer of 0 meters.. Number of Aboriginal sites and Aboriginal objects found is 80

This information is not guaranteed to be free from error omission. Heritage NSW and its employees disclaim liability for any act done or omission made on the information and consequences of such acts or omission.

SiteID	SiteName	Datum	Zone	Easting	Northing	Context	Site Status **	SiteFeatures	SiteTypes	Reports
	<a href="#">Contact</a>	<a href="#">Recorders</a>	Mr.Giles (dup ID#12832) Hamm					<a href="#">Permits</a>		
36-3-3112	S2MC 384	GDA	55	762735	6420242	Open site	Valid	Artefact : -		
	<a href="#">Contact</a>	<a href="#">Recorders</a>	Niche Environment and Heritage,Ms.Caitlin Cole					<a href="#">Permits</a>		
36-3-1334	S2MC188	GDA	55	763169	6422625	Open site	Valid	Artefact : 2		101603
	<a href="#">Contact</a>	<a href="#">Recorders</a>	Mr.Giles (dup ID#12832) Hamm					<a href="#">Permits</a>		
36-3-3130	S2MC 387	GDA	55	763114	6420472	Open site	Valid	Artefact : -		
	<a href="#">Contact</a>	<a href="#">Recorders</a>	Niche Environment and Heritage,Ms.Caitlin Cole					<a href="#">Permits</a>		
36-3-3269	S2MC282	GDA	55	762915	6423596	Open site	Valid	Artefact : -		
	<a href="#">Contact</a>	<a href="#">Recorders</a>	Niche Environment and Heritage,Ms.Caitlin Cole					<a href="#">Permits</a>		
36-3-3111	S2MC 388	GDA	55	762868	6420220	Open site	Valid	Artefact : -		
	<a href="#">Contact</a>	<a href="#">Recorders</a>	Niche Environment and Heritage,Ms.Caitlin Cole					<a href="#">Permits</a>		
36-3-3071	S2MC306	GDA	55	762708	6422816	Open site	Valid	Artefact : -		
	<a href="#">Contact</a>	<a href="#">Recorders</a>	Niche Environment and Heritage,Ms.Caitlin Cole					<a href="#">Permits</a>		
36-3-1158	S2MC9	GDA	55	762818	6424980	Open site	Valid	Artefact : 1		101603
	<a href="#">Contact</a>	<a href="#">Recorders</a>	Mr.Giles (dup ID#12832) Hamm					<a href="#">Permits</a>		
36-3-3813	S2MC444	GDA	55	762718	6419306	Closed site	Valid	Potential Archaeological Deposit (PAD) : -		
	<a href="#">Contact</a>	<a href="#">Recorders</a>	Niche Environment and Heritage,Ms.Chelsea Freeman					<a href="#">Permits</a>		
36-3-3077	S2MC315	GDA	55	762870	6422695	Open site	Valid	Artefact : -		
	<a href="#">Contact</a>	<a href="#">Recorders</a>	Niche Environment and Heritage,Ms.Caitlin Cole					<a href="#">Permits</a>		
36-3-1260	S2MC114	GDA	55	763054	6423414	Open site	Valid	Artefact : 4		101603
	<a href="#">Contact</a>	<a href="#">Recorders</a>	Mr.Giles (dup ID#12832) Hamm					<a href="#">Permits</a>		
36-3-1340	S2MC194	GDA	55	763075	6422634	Open site	Valid	Artefact : 3		101603
	<a href="#">Contact</a>	<a href="#">Recorders</a>	Mr.Giles (dup ID#12832) Hamm					<a href="#">Permits</a>		
36-3-1180	S2MC34	GDA	55	763086	6422475	Open site	Valid	Artefact : 1		101603
	<a href="#">Contact</a>	<a href="#">Recorders</a>	Mr.Giles (dup ID#12832) Hamm					<a href="#">Permits</a>		
36-3-3108	S2MC 368	GDA	55	763098	6422042	Open site	Valid	Artefact : -		
	<a href="#">Contact</a>	<a href="#">Recorders</a>	Niche Environment and Heritage,Ms.Caitlin Cole					<a href="#">Permits</a>		
36-3-3131	S2MC372	GDA	55	763102	6421871	Open site	Valid	Artefact : -		
	<a href="#">Contact</a>	<a href="#">Recorders</a>	Niche Environment and Heritage,Ms.Caitlin Cole					<a href="#">Permits</a>		
36-3-3104	S2MC374	GDA	55	763152	6421829	Open site	Valid	Artefact : -		
	<a href="#">Contact</a>	<a href="#">Recorders</a>	Niche Environment and Heritage,Ms.Caitlin Cole					<a href="#">Permits</a>		
36-3-3113	S2MC383	GDA	55	762822	6420265	Open site	Valid	Artefact : -		
	<a href="#">Contact</a>	<a href="#">Recorders</a>	Niche Environment and Heritage,Ms.Caitlin Cole					<a href="#">Permits</a>		

SiteID	SiteName	Datum	Zone	Easting	Northing	Context	Site Status **	SiteFeatures	SiteTypes	Reports
36-3-3808	S2MC439	GDA	55	762659	6419426	Closed site	Valid	Potential Archaeological Deposit (PAD) :-		
	<b>Contact</b>	<b>Recorders</b>	Niche Environment and Heritage, Miss. Chelsea Freeman					<b>Permits</b>		
36-3-3070	S2MC303	GDA	55	762828	6422735	Open site	Valid	Artefact :-		
	<b>Contact</b>	<b>Recorders</b>	Niche Environment and Heritage, Ms. Caitlin Cole					<b>Permits</b>		
36-3-3117	S2MC 389	GDA	55	762791	6420187	Open site	Valid	Artefact :-		
	<b>Contact</b>	<b>Recorders</b>	Niche Environment and Heritage, Ms. Caitlin Cole					<b>Permits</b>		
36-3-1179	S2MC33	GDA	55	762993	6422509	Open site	Valid	Artefact : 6		101603
	<b>Contact</b>	<b>Recorders</b>	Mr. Giles (dup ID#12832) Hamm					<b>Permits</b>		
36-3-1376	S2MC229	GDA	55	763056	6423750	Open site	Valid	Artefact : 14		101603
	<b>Contact</b>	<b>Recorders</b>	Mr. Giles (dup ID#12832) Hamm					<b>Permits</b>		
36-3-3100	S2MC366	GDA	55	763054	6422189	Open site	Valid	Artefact :-		
	<b>Contact</b>	<b>Recorders</b>	Niche Environment and Heritage, Ms. Caitlin Cole					<b>Permits</b>		
36-3-3007	S2MC275	GDA	55	763106	6423623	Open site	Valid	Artefact :-		
	<b>Contact</b>	<b>Recorders</b>	Mr. Peter Kuskie					<b>Permits</b>		
36-3-3110	S2MC370	GDA	55	763085	6421927	Open site	Valid	Artefact :-		
	<b>Contact</b>	<b>Recorders</b>	Niche Environment and Heritage, Ms. Caitlin Cole					<b>Permits</b>		
36-3-3103	S2MC375	GDA	55	763129	6421753	Open site	Valid	Artefact :-		
	<b>Contact</b>	<b>Recorders</b>	Niche Environment and Heritage, Ms. Caitlin Cole					<b>Permits</b>		
36-3-1192	S2MC47	GDA	55	763167	6421714	Open site	Valid	Artefact : 5, Potential Archaeological Deposit (PAD) : 1		101603
	<b>Contact</b>	<b>Recorders</b>	Mr. Giles (dup ID#12832) Hamm					<b>Permits</b>		

**\*\* Site Status**

**Valid** - The site has been recorded and accepted onto the system as valid

**Destroyed** - The site has been completely impacted or harmed usually as consequence of permit activity but sometimes also after natural events. There is nothing left of the site on the ground but proponents should proceed with caution.

**Partially Destroyed** - The site has been only partially impacted or harmed usually as consequence of permit activity but sometimes also after natural events. There might be parts or sections of the original site still present on the ground

**Not a site** - The site has been originally entered and accepted onto AHIMS as a valid site but after further investigations it was decided it is NOT an aboriginal site. Impact of this type of site does not require permit but Heritage NSW should be notified

Report generated by AHIMS Web Service on 29/11/2023 for Rohani (Emm Consulting) Dutch for the following area at Datum :GDA, Zone : 55, Eastings : 762608.0 - 763208.0, Northings : 6419264.0 - 6426946.0 with a Buffer of 0 meters.. Number of Aboriginal sites and Aboriginal objects found is 80

This information is not guaranteed to be free from error omission. Heritage NSW and its employees disclaim liability for any act done or omission made on the information and consequences of such acts or omission.

SiteID	SiteName	Datum	Zone	Easting	Northing	Context	Site Status **	SiteFeatures	SiteTypes	Reports
36-3-1326	S2MC180	GDA	55	763348	6422969	Open site	Valid	Artefact : 2		101603
	<b>Contact</b>	<b>Recorders</b>	Mr.Giles (dup ID#12832) Hamm					<b>Permits</b>		
36-3-3145	MUG1-Mod 2	GDA	55	763481	6425902	Open site	Valid	Artefact : -		
	<b>Contact</b>	<b>Recorders</b>	Niche Environment and Heritage,Ms.Caitlin Cole					<b>Permits</b>		
36-3-1328	S2MC182	GDA	55	763420	6423022	Open site	Valid	Artefact : 1		101603
	<b>Contact</b>	<b>Recorders</b>	Mr.Giles (dup ID#12832) Hamm					<b>Permits</b>		
36-3-1154	S2MC005	GDA	55	763593	6424925	Open site	Destroyed	Artefact : 2		101603
	<b>Contact</b>	<b>Recorders</b>	Niche Environment and Heritage,Mr.Giles (dup ID#12832) Hamm, Miss.Marika Low					<b>Permits</b>		
36-3-3099	S2MC 364	GDA	55	763283	6422086	Open site	Valid	Artefact : -		
	<b>Contact</b>	<b>Recorders</b>	Niche Environment and Heritage,Ms.Caitlin Cole					<b>Permits</b>		
36-3-3084	S2MC296	GDA	55	763611	6423548	Open site	Valid	Artefact : -		
	<b>Contact</b>	<b>Recorders</b>	Niche Environment and Heritage,Ms.Caitlin Cole					<b>Permits</b>		
36-3-2654	S2MC269	GDA	55	763744	6424582	Open site	Valid	Artefact : 1		
	<b>Contact</b>	<b>Recorders</b>	South East Archaeology					<b>Permits</b>		
36-3-1199	S2MC54	GDA	55	763657	6420483	Open site	Valid	Artefact : 85		101603
	<b>Contact</b>	<b>Recorders</b>	Mr.Giles (dup ID#12832) Hamm					<b>Permits</b>		
36-3-1184	S2MC38	GDA	55	763224	6422287	Open site	Valid	Artefact : 1		101603
	<b>Contact</b>	<b>Recorders</b>	Mr.Giles (dup ID#12832) Hamm					<b>Permits</b>		
36-3-3114	S2MC379	GDA	55	763226	6421468	Open site	Valid	Artefact : -		
	<b>Contact</b>	<b>Recorders</b>	Niche Environment and Heritage,Ms.Caitlin Cole					<b>Permits</b>		
36-3-1193	S2MC48	GDA	55	763246	6421790	Open site	Valid	Artefact : 1		101603
	<b>Contact</b>	<b>Recorders</b>	Mr.Giles (dup ID#12832) Hamm					<b>Permits</b>		
36-3-1325	S2MC179	GDA	55	763315	6422895	Open site	Valid	Artefact : 8		101603
	<b>Contact</b>	<b>Recorders</b>	Mr.Giles (dup ID#12832) Hamm					<b>Permits</b>		
36-3-3088	S2MC293	GDA	55	763410	6423458	Open site	Valid	Artefact : -		
	<b>Contact</b>	<b>Recorders</b>	Niche Environment and Heritage,Ms.Caitlin Cole					<b>Permits</b>		
36-3-1173	S2MC24	GDA	55	763527	6423238	Open site	Valid	Artefact : 1		101603
	<b>Contact</b>	<b>Recorders</b>	Mr.Giles (dup ID#12832) Hamm					<b>Permits</b>		
36-3-3115	S2MC380	GDA	55	763267	6421485	Open site	Valid	Artefact : -		
	<b>Contact</b>	<b>Recorders</b>	Niche Environment and Heritage,Ms.Caitlin Cole					<b>Permits</b>		
36-3-1156	S2MC7	GDA	55	763625	6425020	Open site	Valid	Artefact : 1		101603
	<b>Contact</b>	<b>Recorders</b>	Mr.Giles (dup ID#12832) Hamm					<b>Permits</b>		
36-3-3587	S2MC434	GDA	55	763235	6424247	Closed site	Destroyed	Artefact : -, Potential Archaeological Deposit (PAD) :-		
	<b>Contact</b>	<b>Recorders</b>	Niche Environment and Heritage,Niche Environment and Heritage,Mr.Jamie Reeve:					<b>Permits</b>		
36-3-1255	S2MC109	GDA	55	763245	6423435	Open site	Valid	Artefact : 5		101603

Report generated by AHIMS Web Service on 29/11/2023 for Rohani (Emm Consulting) Dutch for the following area at Datum :GDA, Zone : 55, Eastings : 763208.0 - 763783.0, Northings : 6419264.0 - 6426946.0 with a Buffer of 0 meters.. Number of Aboriginal sites and Aboriginal objects found is 84

This information is not guaranteed to be free from error omission. Heritage NSW and its employees disclaim liability for any act done or omission made on the information and consequences of such acts or omission.

SiteID	SiteName	Datum	Zone	Easting	Northing	Context	Site Status **	SiteFeatures	SiteTypes	Reports
	<a href="#">Contact</a>	<a href="#">Recorders</a>	Mr.Giles (dup ID#12832) Hamm					<a href="#">Permits</a>		
36-3-1253	S2MC107	GDA	55	763292	6423420	Open site	Valid	Artefact : 1		101603
	<a href="#">Contact</a>	<a href="#">Recorders</a>	Mr.Giles (dup ID#12832) Hamm					<a href="#">Permits</a>		
36-3-1322	S2MC176	GDA	55	763310	6422975	Open site	Valid	Artefact : 3		101603
	<a href="#">Contact</a>	<a href="#">Recorders</a>	Mr.Giles (dup ID#12832) Hamm					<a href="#">Permits</a>		
36-3-3265	S2MC277	GDA	55	763404	6426033	Open site	Valid	Artefact : -		
	<a href="#">Contact</a>	<a href="#">Recorders</a>	Niche Environment and Heritage,Ms.Caitlin Cole					<a href="#">Permits</a>		
36-3-3081	S2MC299	GDA	55	763355	6423573	Open site	Valid	Artefact : -		
	<a href="#">Contact</a>	<a href="#">Recorders</a>	Niche Environment and Heritage,Ms.Caitlin Cole					<a href="#">Permits</a>		
36-3-2658	S2MC265	GDA	55	763376	6423623	Open site	Valid	Artefact : 1		
	<a href="#">Contact</a>	<a href="#">Recorders</a>	Mr.Peter Kuskie,South East Archaeology					<a href="#">Permits</a>		
36-3-1171	S2MC22	GDA	55	763514	6423298	Open site	Valid	Artefact : 3		101603
	<a href="#">Contact</a>	<a href="#">Recorders</a>	Mr.Giles (dup ID#12832) Hamm					<a href="#">Permits</a>		
36-3-1169	S2MC20	GDA	55	763544	6423690	Open site	Valid	Artefact : 3		101603
	<a href="#">Contact</a>	<a href="#">Recorders</a>	Mr.Giles (dup ID#12832) Hamm					<a href="#">Permits</a>		
36-3-1200	S2MC55	GDA	55	763774	6420431	Open site	Valid	Artefact : 18		101603
	<a href="#">Contact</a>	<a href="#">Recorders</a>	Mr.Giles (dup ID#12832) Hamm					<a href="#">Permits</a>		
36-3-3585	S2MC433	GDA	55	763331	6424253	Closed site	Valid	Potential Archaeological Deposit (PAD) :-		
	<a href="#">Contact</a>	<a href="#">Recorders</a>	Niche Environment and Heritage,Mr.Jamie Reeves					<a href="#">Permits</a>		
36-3-3006	S2MC274	GDA	55	763677	6423961	Open site	Valid	Artefact : -		
	<a href="#">Contact</a>	<a href="#">Recorders</a>	Mr.Peter Kuskie					<a href="#">Permits</a>		
36-3-1187	S2MC42	GDA	55	763239	6422576	Open site	Valid	Artefact : 47		101603
	<a href="#">Contact</a>	<a href="#">Recorders</a>	Mr.Giles (dup ID#12832) Hamm					<a href="#">Permits</a>		
36-3-3268	S2MC283	GDA	55	763268	6423142	Open site	Valid	Artefact : -		
	<a href="#">Contact</a>	<a href="#">Recorders</a>	Niche Environment and Heritage,Ms.Caitlin Cole					<a href="#">Permits</a>		
36-3-1323	S2MC177	GDA	55	763292	6422884	Open site	Valid	Artefact : 2		101603
	<a href="#">Contact</a>	<a href="#">Recorders</a>	Mr.Giles (dup ID#12832) Hamm					<a href="#">Permits</a>		
36-3-1189	S2MC44	GDA	55	763280	6421535	Open site	Valid	Artefact : 18		101603
	<a href="#">Contact</a>	<a href="#">Recorders</a>	Mr.Giles (dup ID#12832) Hamm					<a href="#">Permits</a>		
36-3-3146	S2MC 386	GDA	55	763290	6420579	Open site	Valid	Artefact : -		
	<a href="#">Contact</a>	<a href="#">Recorders</a>	Niche Environment and Heritage,Ms.Caitlin Cole					<a href="#">Permits</a>		
36-3-1197	S2MC52	GDA	55	763353	6420804	Open site	Valid	Artefact : 1		101603
	<a href="#">Contact</a>	<a href="#">Recorders</a>	Mr.Giles (dup ID#12832) Hamm					<a href="#">Permits</a>		
36-3-1170	S2MC21	GDA	55	763492	6423781	Open site	Valid	Artefact : 1		101603
	<a href="#">Contact</a>	<a href="#">Recorders</a>	Mr.Giles (dup ID#12832) Hamm					<a href="#">Permits</a>		

Report generated by AHIMS Web Service on 29/11/2023 for Rohani (Emm Consulting) Dutch for the following area at Datum :GDA, Zone : 55, Eastings : 763208.0 - 763783.0, Northings : 6419264.0 - 6426946.0 with a Buffer of 0 meters.. Number of Aboriginal sites and Aboriginal objects found is 84

This information is not guaranteed to be free from error omission. Heritage NSW and its employees disclaim liability for any act done or omission made on the information and consequences of such acts or omission.

SiteID	SiteName	Datum	Zone	Easting	Northing	Context	Site Status **	SiteFeatures	SiteTypes	Reports
36-3-1195	S2MC50	GDA	55	763428	6421011	Open site	Valid	Artefact : 68		101603
	<a href="#">Contact</a>	<a href="#">Recorders</a>		Mr.Giles (dup ID#12832) Hamm				<a href="#">Permits</a>		
36-3-1201	S2MC56	GDA	55	763691	6426485	Open site	Valid	Artefact : 110		101603
	<a href="#">Contact</a>	<a href="#">Recorders</a>		Mr.Giles (dup ID#12832) Hamm				<a href="#">Permits</a>		
36-3-0692	CE-16-IF	AGD	55	763631	6425794	Open site	Valid	Artefact : 1		
	<a href="#">Contact</a>	<a href="#">Recorders</a>		Mr.Lance Syme				<a href="#">Permits</a>	2531	
36-3-1256	S2MC110	GDA	55	763247	6423496	Open site	Valid	Artefact : 1		101603
	<a href="#">Contact</a>	<a href="#">Recorders</a>		Mr.Giles (dup ID#12832) Hamm				<a href="#">Permits</a>		
36-3-1183	S2MC37	GDA	55	763228	6422422	Open site	Valid	Artefact : 1		101603
	<a href="#">Contact</a>	<a href="#">Recorders</a>		Mr.Giles (dup ID#12832) Hamm				<a href="#">Permits</a>		
36-3-1188	S2MC43	GDA	55	763401	6421479	Open site	Valid	Artefact : 152		101603
	<a href="#">Contact</a>	<a href="#">Recorders</a>		Mr.Giles (dup ID#12832) Hamm				<a href="#">Permits</a>		
36-3-3588	S2MC 436	GDA	55	763464	6421352	Open site	Valid	Artefact : -		
	<a href="#">Contact</a>	<a href="#">Recorders</a>		Niche Environment and Heritage, Miss.Marika Low				<a href="#">Permits</a>		
36-3-1406	S2MC261	GDA	55	763640	6426505	Open site	Valid	Grinding Groove : 92		101603
	<a href="#">Contact</a>	<a href="#">Recorders</a>		Mr.Giles (dup ID#12832) Hamm				<a href="#">Permits</a>		
36-3-1168	S2MC19	GDA	55	763569	6423675	Open site	Valid	Artefact : 1		101603
	<a href="#">Contact</a>	<a href="#">Recorders</a>		Mr.Giles (dup ID#12832) Hamm				<a href="#">Permits</a>		
36-3-0241	MC4	AGD	55	763161	6421650	Open site	Valid	Artefact : -		
	<a href="#">Contact</a>	<a href="#">Recorders</a>		Mr.David Maynard				<a href="#">Permits</a>		
36-3-1174	S2MC25	GDA	55	763577	6423216	Open site	Valid	Artefact : 1		101603
	<a href="#">Contact</a>	<a href="#">Recorders</a>		Mr.Giles (dup ID#12832) Hamm				<a href="#">Permits</a>		
36-3-1332	S2MC186	GDA	55	763589	6423143	Open site	Valid	Artefact : 2		101603
	<a href="#">Contact</a>	<a href="#">Recorders</a>		Mr.Giles (dup ID#12832) Hamm				<a href="#">Permits</a>		
36-3-3087	S2MC294	GDA	55	763652	6423481	Open site	Valid	Artefact : -		
	<a href="#">Contact</a>	<a href="#">Recorders</a>		Niche Environment and Heritage, Ms.Caitlin Cole				<a href="#">Permits</a>		
36-3-1337	S2MC191	GDA	55	763677	6422559	Open site	Valid	Artefact : 2		101603
	<a href="#">Contact</a>	<a href="#">Recorders</a>		Mr.Giles (dup ID#12832) Hamm				<a href="#">Permits</a>		
36-3-3586	S2MC435	GDA	55	763210	6424231	Closed site	Destroyed	Artefact : -, Potential Archaeological Deposit (PAD) : -		
	<a href="#">Contact</a>	<a href="#">Recorders</a>		Niche Environment and Heritage, Niche Environment and Heritage, Mr.Jamie Reeve:				<a href="#">Permits</a>		
36-3-1190	S2MC45	GDA	55	763308	6421596	Open site	Valid	Artefact : 16		101603
	<a href="#">Contact</a>	<a href="#">Recorders</a>		Mr.Giles (dup ID#12832) Hamm				<a href="#">Permits</a>		
36-3-3126	S2MC 397	GDA	55	763356	6421439	Open site	Valid	Artefact : -		
	<a href="#">Contact</a>	<a href="#">Recorders</a>		Niche Environment and Heritage, Ms.Caitlin Cole				<a href="#">Permits</a>		
36-3-3040	S2MC 356	GDA	55	763371	6421744	Open site	Valid	Artefact : -		

Report generated by AHIMS Web Service on 29/11/2023 for Rohani (Emm Consulting) Dutch for the following area at Datum :GDA, Zone : 55, Eastings : 763208.0 - 763783.0, Northings : 6419264.0 - 6426946.0 with a Buffer of 0 meters.. Number of Aboriginal sites and Aboriginal objects found is 84

This information is not guaranteed to be free from error omission. Heritage NSW and its employees disclaim liability for any act done or omission made on the information and consequences of such acts or omission.

SiteID	SiteName	Datum	Zone	Easting	Northing	Context	Site Status **	SiteFeatures	SiteTypes	Reports
	<a href="#">Contact</a>	<a href="#">Recorders</a>	Niche Environment and Heritage,Ms.Caitlin Cole						<a href="#">Permits</a>	
36-3-1331	S2MC185	GDA	55	763401	6422810	Open site	Valid	Artefact : 1		101603
	<a href="#">Contact</a>	<a href="#">Recorders</a>	Mr.Giles (dup ID#12832) Hamm						<a href="#">Permits</a>	
36-3-1330	S2MC184	GDA	55	763512	6422894	Open site	Valid	Artefact : 1		101603
	<a href="#">Contact</a>	<a href="#">Recorders</a>	Mr.Giles (dup ID#12832) Hamm						<a href="#">Permits</a>	
36-3-1329	S2MC183	GDA	55	763540	6422937	Open site	Valid	Artefact : 5		101603
	<a href="#">Contact</a>	<a href="#">Recorders</a>	Mr.Giles (dup ID#12832) Hamm						<a href="#">Permits</a>	
36-3-3318	S2MC262b	GDA	55	763513	6420829	Open site	Valid	Artefact : -		
	<a href="#">Contact</a>	<a href="#">Recorders</a>	Niche Environment and Heritage,Niche Environment and Heritage,Mr.Balazs Hans						<a href="#">Permits</a>	
36-3-2790	S1MC396	GDA	55	763700	6426207	Open site	Valid	Artefact : -		
	<a href="#">Contact</a>	<a href="#">Recorders</a>	Mr.Peter Kuskie						<a href="#">Permits</a>	
36-3-1203	S2MC58	GDA	55	763598	6420782	Open site	Valid	Artefact : 98		101603
	<a href="#">Contact</a>	<a href="#">Recorders</a>	Mr.Giles (dup ID#12832) Hamm						<a href="#">Permits</a>	
36-3-1204	S2MC59	GDA	55	763611	6421022	Open site	Valid	Artefact : 25		101603
	<a href="#">Contact</a>	<a href="#">Recorders</a>	Mr.Giles (dup ID#12832) Hamm						<a href="#">Permits</a>	
36-3-1155	S2MC6	GDA	55	763750	6424949	Open site	Valid	Artefact : 26		101603
	<a href="#">Contact</a>	<a href="#">Recorders</a>	Mr.Giles (dup ID#12832) Hamm						<a href="#">Permits</a>	
36-3-1254	S2MC108	GDA	55	763221	6423355	Open site	Valid	Artefact : 1		101603
	<a href="#">Contact</a>	<a href="#">Recorders</a>	Mr.Giles (dup ID#12832) Hamm						<a href="#">Permits</a>	
36-3-3093	S2MC363	GDA	55	763257	6421927	Open site	Valid	Artefact : -		
	<a href="#">Contact</a>	<a href="#">Recorders</a>	Niche Environment and Heritage,Ms.Caitlin Cole						<a href="#">Permits</a>	
36-3-3039	S3MC355	GDA	55	763294	6420681	Open site	Valid	Artefact : -		
	<a href="#">Contact</a>	<a href="#">Recorders</a>	Niche Environment and Heritage,Ms.Caitlin Cole						<a href="#">Permits</a>	
36-3-1198	S2MC53	GDA	55	763336	6421261	Open site	Valid	Artefact : 43		101603
	<a href="#">Contact</a>	<a href="#">Recorders</a>	Mr.Giles (dup ID#12832) Hamm						<a href="#">Permits</a>	
36-3-3116	S2MC381	GDA	55	763347	6421282	Open site	Valid	Artefact : -		
	<a href="#">Contact</a>	<a href="#">Recorders</a>	Niche Environment and Heritage,Ms.Caitlin Cole						<a href="#">Permits</a>	
36-3-3042	S2MC354	GDA	55	763447	6420505	Open site	Valid	Artefact : -		
	<a href="#">Contact</a>	<a href="#">Recorders</a>	Niche Environment and Heritage,Ms.Caitlin Cole						<a href="#">Permits</a>	
36-3-1172	S2MC23	GDA	55	763533	6423263	Open site	Valid	Artefact : 1		101603
	<a href="#">Contact</a>	<a href="#">Recorders</a>	Mr.Giles (dup ID#12832) Hamm						<a href="#">Permits</a>	
36-3-3043	S2MC353	GDA	55	763701	6420215	Open site	Valid	Artefact : -		
	<a href="#">Contact</a>	<a href="#">Recorders</a>	Niche Environment and Heritage,Ms.Caitlin Cole						<a href="#">Permits</a>	
36-3-1191	S2MC46	GDA	55	763230	6421656	Open site	Valid	Artefact : 20, Potential Archaeological Deposit (PAD) : 1		101603

Report generated by AHIMS Web Service on 29/11/2023 for Rohani (Emm Consulting) Dutch for the following area at Datum :GDA, Zone : 55, Eastings : 763208.0 - 763783.0, Northings : 6419264.0 - 6426946.0 with a Buffer of 0 meters.. Number of Aboriginal sites and Aboriginal objects found is 84

This information is not guaranteed to be free from error omission. Heritage NSW and its employees disclaim liability for any act done or omission made on the information and consequences of such acts or omission.



SiteID	SiteName	Datum	Zone	Easting	Northing	Context	Site Status **	SiteFeatures	SiteTypes	Reports
	<u>Contact</u>	<u>Recorders</u>	Mr.Giles (dup ID#12832) Hamm					<u>Permits</u>		
36-3-1324	S2MC178	GDA	55	763320	6422819	Open site	Valid	Artefact : 8		101603
	<u>Contact</u>	<u>Recorders</u>	Mr.Giles (dup ID#12832) Hamm					<u>Permits</u>		
36-3-1327	S2MC181	GDA	55	763367	6423035	Open site	Valid	Artefact : 1		101603
	<u>Contact</u>	<u>Recorders</u>	Mr.Giles (dup ID#12832) Hamm					<u>Permits</u>		
36-3-1150	S2MC1	GDA	55	763454	6426266	Open site	Valid	Artefact : 1		
	<u>Contact</u>	<u>Recorders</u>	Mr.Giles (dup ID#12832) Hamm					<u>Permits</u>		
36-3-1196	S2MC51	GDA	55	763330	6421014	Open site	Valid	Artefact : 17		101603
	<u>Contact</u>	<u>Recorders</u>	Mr.Giles (dup ID#12832) Hamm					<u>Permits</u>		
36-3-3144	MUG1-Mod 1	GDA	55	763495	6426122	Open site	Valid	Artefact : -		
	<u>Contact</u>	<u>Recorders</u>	Niche Environment and Heritage,Ms.Caitlin Cole					<u>Permits</u>		
36-3-3059	S2MC321	GDA	55	763455	6423852	Open site	Valid	Artefact : -		
	<u>Contact</u>	<u>Recorders</u>	Niche Environment and Heritage,Ms.Caitlin Cole					<u>Permits</u>		
36-3-1194	S2MC49	GDA	55	763398	6420819	Open site	Valid	Artefact : 1		101603
	<u>Contact</u>	<u>Recorders</u>	Mr.Giles (dup ID#12832) Hamm					<u>Permits</u>		
36-3-1381	S2MC234	GDA	55	763698	6421496	Open site	Valid	Artefact : 2		101603
	<u>Contact</u>	<u>Recorders</u>	Mr.Giles (dup ID#12832) Hamm					<u>Permits</u>		
36-3-3005	S2MC273	GDA	55	763778	6424129	Open site	Valid	Artefact : -		
	<u>Contact</u>	<u>Recorders</u>	Mr.Peter Kuskie					<u>Permits</u>		
36-3-3083	S2MC295	GDA	55	763771	6423660	Open site	Valid	Artefact : -		
	<u>Contact</u>	<u>Recorders</u>	Niche Environment and Heritage,Ms.Caitlin Cole					<u>Permits</u>		
36-3-1401	S2M257	GDA	55	763698	6426910	Open site	Valid	Artefact : 2		101603
	<u>Contact</u>	<u>Recorders</u>	Mr.Giles (dup ID#12832) Hamm					<u>Permits</u>		
36-3-1167	S2MC18	GDA	55	763623	6423760	Open site	Valid	Artefact : 15, Ochre Quarry : 1		101603
	<u>Contact</u>	<u>Recorders</u>	Mr.Giles (dup ID#12832) Hamm					<u>Permits</u>		
36-3-1202	S2MC57	GDA	55	763637	6420656	Open site	Valid	Artefact : 53		101603
	<u>Contact</u>	<u>Recorders</u>	Mr.Giles (dup ID#12832) Hamm					<u>Permits</u>		
36-3-1182	S2MC36	GDA	55	763218	6422447	Open site	Valid	Artefact : 1		101603
	<u>Contact</u>	<u>Recorders</u>	Mr.Giles (dup ID#12832) Hamm					<u>Permits</u>		

**\*\* Site Status**

**Valid** - The site has been recorded and accepted onto the system as valid

**Destroyed** - The site has been completely impacted or harmed usually as consequence of permit activity but sometimes also after natural events. There is nothing left of the site on the ground but proponents should proceed with caution.

**Partially Destroyed** - The site has been only partially impacted or harmed usually as consequence of permit activity but sometimes also after natural events. There might be parts or sections of the original site still present on the ground

**Not a site** - The site has been originally entered and accepted onto AHIMS as a valid site but after further investigations it was decided it is NOT an aboriginal site. Impact of this type of site does not require permit but Heritage NSW should be notified

Report generated by AHIMS Web Service on 29/11/2023 for Rohani (Emm Consulting) Dutch for the following area at Datum :GDA, Zone : 55, Eastings : 763208.0 - 763783.0, Northings : 6419264.0 - 6426946.0 with a Buffer of 0 meters.. Number of Aboriginal sites and Aboriginal objects found is 84

This information is not guaranteed to be free from error omission. Heritage NSW and its employees disclaim liability for any act done or omission made on the information and consequences of such acts or omission.

SiteID	SiteName	Datum	Zone	Easting	Northing	Context	Site Status **	SiteFeatures	SiteTypes	Reports
36-3-1219	S2MC72	GDA	55	764347	6419476	Open site	Valid	Artefact : 4		101603
	<b>Contact</b>	<b>Recorders</b>	Mr.Giles (dup ID#12832) Hamm					<b>Permits</b>		
36-3-1220	S2MC73	GDA	55	764388	6419544	Open site	Valid	Artefact : 1		101603
	<b>Contact</b>	<b>Recorders</b>	Mr.Giles (dup ID#12832) Hamm					<b>Permits</b>		
36-3-1222	S2MC76	GDA	55	764419	6419453	Open site	Valid	Artefact : 60		101603
	<b>Contact</b>	<b>Recorders</b>	Mr.Giles (dup ID#12832) Hamm					<b>Permits</b>		
36-3-1275	S2MC129	GDA	55	765163	6422587	Open site	Valid	Artefact : 3		101603
	<b>Contact</b>	<b>Recorders</b>	Mr.Giles (dup ID#12832) Hamm					<b>Permits</b>		
36-3-1272	S2MC126	GDA	55	765168	6422417	Open site	Valid	Artefact : 7		101603
	<b>Contact</b>	<b>Recorders</b>	Mr.Giles (dup ID#12832) Hamm					<b>Permits</b>		
36-3-1153	S2MC4	GDA	55	763996	6425355	Open site	Valid	Artefact : 1		101603
	<b>Contact</b>	<b>Recorders</b>	Mr.Giles (dup ID#12832) Hamm					<b>Permits</b>		
36-3-1400	S2MC255	GDA	55	764148	6426815	Open site	Valid	Artefact : 1		101603
	<b>Contact</b>	<b>Recorders</b>	Mr.Giles (dup ID#12832) Hamm					<b>Permits</b>		
36-3-3287	S2MC289	GDA	55	764142	6424572	Open site	Valid	Artefact : -		
	<b>Contact</b>	<b>Recorders</b>	Niche Environment and Heritage,Mr.Balazs Hansel					<b>Permits</b>		
36-3-1215	S2MC68	GDA	55	764195	6420109	Open site	Valid	Artefact : 1		101603
	<b>Contact</b>	<b>Recorders</b>	Mr.Giles (dup ID#12832) Hamm					<b>Permits</b>		
36-3-1206	S2MC59b	GDA	55	764799	6426542	Open site	Valid	Artefact : 1		101603
	<b>Contact</b>	<b>Recorders</b>	Mr.Giles (dup ID#12832) Hamm					<b>Permits</b>		
36-3-1391	S2MC246	GDA	55	764807	6426681	Open site	Valid	Artefact : 1		101603
	<b>Contact</b>	<b>Recorders</b>	Mr.Giles (dup ID#12832) Hamm					<b>Permits</b>		
36-3-1342	S2MC196	GDA	55	764900	6425851	Open site	Valid	Artefact : 8		101603
	<b>Contact</b>	<b>Recorders</b>	Mr.Giles (dup ID#12832) Hamm					<b>Permits</b>		
36-3-1389	S2MC244	GDA	55	765096	6426564	Open site	Valid	Artefact : 1		101603
	<b>Contact</b>	<b>Recorders</b>	Mr.Giles (dup ID#12832) Hamm					<b>Permits</b>		
36-3-1151	S2MC2	GDA	55	763893	6425480	Open site	Valid	Artefact : 1		101603
	<b>Contact</b>	<b>Recorders</b>	Mr.Giles (dup ID#12832) Hamm					<b>Permits</b>		
36-3-1164	S2MC15	GDA	55	764474	6424713	Open site	Valid	Artefact : 28		101603
	<b>Contact</b>	<b>Recorders</b>	Mr.Giles (dup ID#12832) Hamm					<b>Permits</b>		
36-3-1392	S2MC247	GDA	55	764525	6426421	Open site	Valid	Artefact : 3		101603
	<b>Contact</b>	<b>Recorders</b>	Mr.Giles (dup ID#12832) Hamm					<b>Permits</b>		
36-3-1271	S2MC125	GDA	55	765089	6422559	Open site	Destroyed	Artefact : 30		101603
	<b>Contact</b>	<b>Recorders</b>	Niche Environment and Heritage,Mr.Giles (dup ID#12832) Hamm, Miss.Marika Low					<b>Permits</b>		
36-3-1270	S2MC124	GDA	55	765137	6422712	Open site	Valid	Artefact : 171		101603
	<b>Contact</b>	<b>Recorders</b>	Mr.Giles (dup ID#12832) Hamm					<b>Permits</b>		

Report generated by AHIMS Web Service on 29/11/2023 for Rohani (Emm Consulting) Dutch for the following area at Datum :GDA, Zone : 55, Eastings : 763783.0 - 765283.0, Northings : 6419264.0 - 6427510.0 with a Buffer of 0 meters.. Number of Aboriginal sites and Aboriginal objects found is 108

This information is not guaranteed to be free from error omission. Heritage NSW and its employees disclaim liability for any act done or omission made on the information and consequences of such acts or omission.

<u>SiteID</u>	<u>SiteName</u>	<u>Datum</u>	<u>Zone</u>	<u>Easting</u>	<u>Northing</u>	<u>Context</u>	<u>Site Status **</u>	<u>SiteFeatures</u>	<u>SiteTypes</u>	<u>Reports</u>
36-3-1269	S2MC123	GDA	55	765215	6422776	Open site	Valid	Artefact : 255		101603
	<u>Contact</u>									
	<u>Recorders</u>					Mr.Giles (dup ID#12832) Hamm				
	<u>Permits</u>									
36-3-1166	S2MC17	GDA	55	763927	6423811	Open site	Valid	Artefact : 27, Potential Archaeological Deposit (PAD) : 1		101603
	<u>Contact</u>									
	<u>Recorders</u>					Mr.Giles (dup ID#12832) Hamm				
	<u>Permits</u>									
36-3-3275	S2MC288	GDA	55	764240	6424609	Open site	Valid	Artefact : -		
	<u>Contact</u>									
	<u>Recorders</u>					Niche Environment and Heritage,Ms.Caitlin Cole				
	<u>Permits</u>									
36-3-1165	S2MC16	GDA	55	764356	6424682	Open site	Valid	Artefact : 2		101603
	<u>Contact</u>									
	<u>Recorders</u>					Mr.Giles (dup ID#12832) Hamm				
	<u>Permits</u>									
36-3-2581	S2MC74	GDA	55	764501	6419323	Open site	Valid	Artefact : 9		
	<u>Contact</u>									
	<u>Recorders</u>					Archaeological Risk Assessment Services (ARAS),Mr.Giles (dup ID#12832) Hamm				
	<u>Permits</u>									
36-3-0696	CE-20-OS	AGD	55	764646	6424228	Open site	Valid	Artefact : 34		
	<u>Contact</u>									
	<u>Recorders</u>					Mr.Lance Syme				
	<u>Permits</u>								2531	
36-3-0720	WC1 - WILPINJONG CREEK 1	AGD	55	764680	6425480	Open site	Valid	Artefact : -, Aboriginal Resource and Gathering : -		
	<u>Contact</u>					T Russell				
	<u>Recorders</u>					Mr.David Maynard				
	<u>Permits</u>									
36-3-3213	S1MC430	GDA	55	764782	6425125	Open site	Valid	Artefact : -, Potential Archaeological Deposit (PAD) : -		
	<u>Contact</u>									
	<u>Recorders</u>					Niche Environment and Heritage,Miss.Clare LeEVERS				
	<u>Permits</u>									
36-3-1233	S2MC87	GDA	55	764641	6419545	Open site	Valid	Artefact : 13		101603
	<u>Contact</u>									
	<u>Recorders</u>					Mr.Giles (dup ID#12832) Hamm				
	<u>Permits</u>									
36-3-1287	S2MC141	GDA	55	765283	6423485	Open site	Destroyed	Artefact : 6		101603
	<u>Contact</u>									
	<u>Recorders</u>					Niche Environment and Heritage,Mr.Giles (dup ID#12832) Hamm, Miss.Marika Low				
	<u>Permits</u>									
36-3-1210	S2MC63	GDA	55	763818	6426350	Open site	Valid	Artefact : 28		101603
	<u>Contact</u>									
	<u>Recorders</u>					South East Archaeology,Mr.Giles (dup ID#12832) Hamm				
	<u>Permits</u>									
36-3-1162	S2MC13	GDA	55	763963	6424498	Open site	Valid	Artefact : 1		101603
	<u>Contact</u>									
	<u>Recorders</u>					Mr.Giles (dup ID#12832) Hamm				
	<u>Permits</u>									
36-3-1241	S2MC95	GDA	55	763986	6419379	Open site	Valid	Artefact : 1		101603
	<u>Contact</u>									
	<u>Recorders</u>					Mr.Giles (dup ID#12832) Hamm				
	<u>Permits</u>									
36-3-1207	S2MC60	GDA	55	764013	6420264	Open site	Valid	Artefact : 1		101603
	<u>Contact</u>									
	<u>Recorders</u>					Mr.Giles (dup ID#12832) Hamm				
	<u>Permits</u>									
36-3-3274	S2MC287	GDA	55	764194	6424630	Open site	Valid	Artefact : -		
	<u>Contact</u>									
	<u>Recorders</u>					Niche Environment and Heritage,Ms.Caitlin Cole				
	<u>Permits</u>									
36-3-1212	S2MC65	GDA	55	764111	6420070	Open site	Valid	Artefact : 21		101603

Report generated by AHIMS Web Service on 29/11/2023 for Rohani (Emm Consulting) Dutch for the following area at Datum :GDA, Zone : 55, Eastings : 763783.0 - 765283.0, Northings : 6419264.0 - 6427510.0 with a Buffer of 0 meters.. Number of Aboriginal sites and Aboriginal objects found is 108

This information is not guaranteed to be free from error omission. Heritage NSW and its employees disclaim liability for any act done or omission made on the information and consequences of such acts or omission.

SiteID	SiteName	Datum	Zone	Easting	Northing	Context	Site Status **	SiteFeatures	SiteTypes	Reports
	<a href="#">Contact</a>	<a href="#">Recorders</a>								<a href="#">Permits</a>
36-3-1238	S2MC92	GDA	55	764116	6419333	Open site	Valid	Artefact : 1		101603
	<a href="#">Contact</a>	<a href="#">Recorders</a>								<a href="#">Permits</a>
36-3-1395	S2MC250	GDA	55	764346	6426273	Open site	Valid	Artefact : 2		101603
	<a href="#">Contact</a>	<a href="#">Recorders</a>								<a href="#">Permits</a>
36-3-1394	S2MC249	GDA	55	764401	6426311	Open site	Valid	Artefact : 7		101603
	<a href="#">Contact</a>	<a href="#">Recorders</a>								<a href="#">Permits</a>
36-3-1237	S2MC91	GDA	55	764219	6419320	Open site	Valid	Artefact : 1		101603
	<a href="#">Contact</a>	<a href="#">Recorders</a>								<a href="#">Permits</a>
36-3-1321	S2MC175	GDA	55	764631	6422220	Open site	Destroyed	Artefact : 1		101603
	<a href="#">Contact</a>	<a href="#">Recorders</a>								<a href="#">Permits</a>
36-3-1228	S2MC82	GDA	55	764867	6419455	Open site	Valid	Artefact : 3		101603
	<a href="#">Contact</a>	<a href="#">Recorders</a>								<a href="#">Permits</a>
36-3-1380	S2MC233	GDA	55	764334	6420256	Open site	Valid	Artefact : 3		101603
	<a href="#">Contact</a>	<a href="#">Recorders</a>								<a href="#">Permits</a>
36-3-1398	S2MC253	GDA	55	764544	6426676	Open site	Valid	Artefact : 1		101603
	<a href="#">Contact</a>	<a href="#">Recorders</a>								<a href="#">Permits</a>
36-3-3215	S2MC398	GDA	55	765094	6424035	Open site	Valid	Artefact : -		
	<a href="#">Contact</a>	<a href="#">Recorders</a>								<a href="#">Permits</a>
36-3-1351	S2MC204	GDA	55	765258	6426088	Open site	Valid	Artefact : 3		101603
	<a href="#">Contact</a>	<a href="#">Recorders</a>								<a href="#">Permits</a>
36-3-1278	S2MC132	GDA	55	765219	6422646	Open site	Valid	Artefact : 10		101603
	<a href="#">Contact</a>	<a href="#">Recorders</a>								<a href="#">Permits</a>
36-3-3089	S2MC292	GDA	55	764085	6424219	Open site	Valid	Artefact : -		
	<a href="#">Contact</a>	<a href="#">Recorders</a>								<a href="#">Permits</a>
36-3-1152	S2MC3	GDA	55	764147	6425290	Open site	Valid	Artefact : 2		101603
	<a href="#">Contact</a>	<a href="#">Recorders</a>								<a href="#">Permits</a>
36-3-1217	S2MC70	GDA	55	764218	6420104	Open site	Valid	Artefact : 3		101603
	<a href="#">Contact</a>	<a href="#">Recorders</a>								<a href="#">Permits</a>
36-3-1136	WC-OS21 (Wollar)	GDA	55	764360	6425500	Open site	Valid	Artefact : 3		101681
	<a href="#">Contact</a>	<a href="#">Recorders</a>								<a href="#">Permits</a>
36-3-1232	S2MC86	GDA	55	764632	6419671	Open site	Valid	Artefact : 6		101603
	<a href="#">Contact</a>	<a href="#">Recorders</a>								<a href="#">Permits</a>
36-3-1231	S2MC85	GDA	55	764703	6419623	Open site	Valid	Artefact : 1		101603
	<a href="#">Contact</a>	<a href="#">Recorders</a>								<a href="#">Permits</a>
36-3-1319	S2MC173	GDA	55	764817	6422858	Open site	Destroyed	Artefact : 1		101603

Report generated by AHIMS Web Service on 29/11/2023 for Rohani (Emm Consulting) Dutch for the following area at Datum :GDA, Zone : 55, Eastings : 763783.0 - 765283.0, Northings : 6419264.0 - 6427510.0 with a Buffer of 0 meters.. Number of Aboriginal sites and Aboriginal objects found is 108

This information is not guaranteed to be free from error omission. Heritage NSW and its employees disclaim liability for any act done or omission made on the information and consequences of such acts or omission.

SiteID	SiteName	Datum	Zone	Easting	Northing	Context	Site Status **	SiteFeatures	SiteTypes	Reports
	<a href="#">Contact</a>	<a href="#">Recorders</a>	Niche Environment and Heritage,Mr.Giles (dup ID#12832) Hamm, Miss.Marika Low					<a href="#">Permits</a>		
36-3-1341	S2MC195	GDA	55	764894	6425757	Open site	Valid	Artefact : 3		101603
	<a href="#">Contact</a>	<a href="#">Recorders</a>	Mr.Giles (dup ID#12832) Hamm					<a href="#">Permits</a>		
36-3-1205	S2MC59a	GDA	55	764768	6420522	Open site	Valid	Artefact : 6		101603
	<a href="#">Contact</a>	<a href="#">Recorders</a>	Mr.Giles (dup ID#12832) Hamm					<a href="#">Permits</a>		
36-3-1230	S2MC84	GDA	55	764761	6419546	Open site	Valid	Artefact : 1		101603
	<a href="#">Contact</a>	<a href="#">Recorders</a>	Mr.Giles (dup ID#12832) Hamm					<a href="#">Permits</a>		
36-3-3307	S2MC409	GDA	55	764925	6422809	Open site	Destroyed	Artefact : -		
	<a href="#">Contact</a>	<a href="#">Recorders</a>	Niche Environment and Heritage,Niche Environment and Heritage,Mr.Balazs Hansel					<a href="#">Permits</a>		
36-3-3080	S2MC298	GDA	55	763805	6423963	Open site	Valid	Artefact : -		
	<a href="#">Contact</a>	<a href="#">Recorders</a>	Niche Environment and Heritage,Ms.Caitlin Cole					<a href="#">Permits</a>		
36-3-3003	S2MC271	GDA	55	764384	6424916	Open site	Valid	Artefact : -		
	<a href="#">Contact</a>	<a href="#">Recorders</a>	Mr.Peter Kuskie					<a href="#">Permits</a>		
36-3-1393	S2MC248	GDA	55	764492	6426391	Open site	Valid	Artefact : 2		101603
	<a href="#">Contact</a>	<a href="#">Recorders</a>	Mr.Giles (dup ID#12832) Hamm					<a href="#">Permits</a>		
36-3-1386	S2MC241	GDA	55	765247	6426510	Open site	Valid	Artefact : 4		101603
	<a href="#">Contact</a>	<a href="#">Recorders</a>	Mr.Giles (dup ID#12832) Hamm					<a href="#">Permits</a>		
36-3-1277	S2MC131	GDA	55	765238	6422580	Open site	Valid	Artefact : 1		101603
	<a href="#">Contact</a>	<a href="#">Recorders</a>	Mr.Giles (dup ID#12832) Hamm					<a href="#">Permits</a>		
36-3-1213	S2MC66	GDA	55	764188	6422001	Open site	Valid	Artefact : 1		101603
	<a href="#">Contact</a>	<a href="#">Recorders</a>	Mr.Giles (dup ID#12832) Hamm					<a href="#">Permits</a>		
36-3-1234	S2MC88	GDA	55	764524	6419624	Open site	Valid	Artefact : 4		101603
	<a href="#">Contact</a>	<a href="#">Recorders</a>	Mr.Giles (dup ID#12832) Hamm					<a href="#">Permits</a>		
36-3-1229	S2MC83	GDA	55	764761	6419508	Open site	Valid	Artefact : 1		101603
	<a href="#">Contact</a>	<a href="#">Recorders</a>	Mr.Giles (dup ID#12832) Hamm					<a href="#">Permits</a>		
36-3-0697	CE-21-OS	AGD	55	764890	6423937	Open site	Valid	Artefact : 2		
	<a href="#">Contact</a>	<a href="#">Recorders</a>	Mr.Lance Syme					<a href="#">Permits</a>	2531	
36-3-3427	S2MC430	GDA	55	765279	6422891	Open site	Valid	Artefact : -		
	<a href="#">Contact</a>	<a href="#">Recorders</a>	Niche Environment and Heritage,Mr.Balazs Hansel					<a href="#">Permits</a>		
36-3-1163	S2MC14	GDA	55	764599	6424642	Open site	Valid	Artefact : 16, Potential Archaeological Deposit (PAD) : 1		101603
	<a href="#">Contact</a>	<a href="#">Recorders</a>	Mr.Giles (dup ID#12832) Hamm					<a href="#">Permits</a>		
36-3-1346	S2MC200	GDA	55	765104	6425966	Open site	Valid	Artefact : 260		101603
	<a href="#">Contact</a>	<a href="#">Recorders</a>	Mr.Giles (dup ID#12832) Hamm					<a href="#">Permits</a>		
36-3-0698	CE-22-OS	AGD	55	764986	6423883	Open site	Valid	Artefact : 2		

Report generated by AHIMS Web Service on 29/11/2023 for Rohani (Emm Consulting) Dutch for the following area at Datum :GDA, Zone : 55, Eastings : 763783.0 - 765283.0, Northings : 6419264.0 - 6427510.0 with a Buffer of 0 meters.. Number of Aboriginal sites and Aboriginal objects found is 108

This information is not guaranteed to be free from error omission. Heritage NSW and its employees disclaim liability for any act done or omission made on the information and consequences of such acts or omission.

SiteID	SiteName	Datum	Zone	Easting	Northing	Context	Site Status **	SiteFeatures	SiteTypes	Reports
	<u>Contact</u>	<u>Recorders</u>						<u>Permits</u>		
36-3-1345	S2MC199	GDA	55	765173	6425859	Open site	Valid	Artefact : 7	2531	101603
	<u>Contact</u>	<u>Recorders</u>						<u>Permits</u>		
36-3-1387	S2MC242	GDA	55	765212	6425630	Open site	Valid	Artefact : 1		101603
	<u>Contact</u>	<u>Recorders</u>						<u>Permits</u>		
36-3-1268	S2MC122	GDA	55	765239	6422923	Open site	Valid	Artefact : 33		101603
	<u>Contact</u>	<u>Recorders</u>						<u>Permits</u>		
36-3-1242	S2MC96	GDA	55	763968	6419309	Open site	Valid	Artefact : 3		101603
	<u>Contact</u>	<u>Recorders</u>						<u>Permits</u>		
36-3-3276	S2MC290	GDA	55	764112	6424510	Open site	Valid	Artefact : -		
	<u>Contact</u>	<u>Recorders</u>						<u>Permits</u>		
36-3-3037	S2MC352	GDA	55	764196	6419735	Open site	Valid	Artefact : -		
	<u>Contact</u>	<u>Recorders</u>						<u>Permits</u>		
36-3-3216	S1MC428	GDA	55	764725	6424825	Open site	Valid	Artefact : -		
	<u>Contact</u>	<u>Recorders</u>						<u>Permits</u>		
36-3-1379	S2MC232	GDA	55	764831	6419682	Open site	Valid	Artefact : 1		101603
	<u>Contact</u>	<u>Recorders</u>						<u>Permits</u>		
36-3-1343	S2MC197	GDA	55	764995	6425835	Open site	Valid	Artefact : 13		101603
	<u>Contact</u>	<u>Recorders</u>						<u>Permits</u>		
36-3-3303	S1MC409	GDA	55	764925	6422809	Open site	Destroyed	Habitation Structure : -, Potential Archaeological Deposit (PAD) : -, Artefact : -		
	<u>Contact</u>	<u>Recorders</u>						<u>Permits</u>		
36-3-1397	S2MC252	GDA	55	763900	6425946	Open site	Valid	Artefact : 1		101603
	<u>Contact</u>	<u>Recorders</u>						<u>Permits</u>		
36-3-1218	S2MC71	GDA	55	764256	6420152	Open site	Valid	Artefact : 4		101603
	<u>Contact</u>	<u>Recorders</u>						<u>Permits</u>		
36-3-1225	S2MC79	GDA	55	764365	6419285	Open site	Valid	Artefact : 1		101603
	<u>Contact</u>	<u>Recorders</u>						<u>Permits</u>		
36-3-1211	S2MC64	GDA	55	763797	6420228	Open site	Valid	Artefact : 627		101603
	<u>Contact</u>	<u>Recorders</u>						<u>Permits</u>		
36-3-3090	S2MC291	GDA	55	764147	6424346	Open site	Valid	Artefact : -		
	<u>Contact</u>	<u>Recorders</u>						<u>Permits</u>		
36-3-1396	S2MC251	GDA	55	764275	6426197	Open site	Valid	Artefact : 12		101603
	<u>Contact</u>	<u>Recorders</u>						<u>Permits</u>		

Report generated by AHIMS Web Service on 29/11/2023 for Rohani (Emm Consulting) Dutch for the following area at Datum :GDA, Zone : 55, Eastings : 763783.0 - 765283.0, Northings : 6419264.0 - 6427510.0 with a Buffer of 0 meters.. Number of Aboriginal sites and Aboriginal objects found is 108

This information is not guaranteed to be free from error omission. Heritage NSW and its employees disclaim liability for any act done or omission made on the information and consequences of such acts or omission.

SiteID	SiteName	Datum	Zone	Easting	Northing	Context	Site Status **	SiteFeatures	SiteTypes	Reports
36-3-2656	S2MC267	GDA	55	764215	6423785	Open site	Valid	Artefact : 1		
	<b>Contact</b>	<b>Recorders</b>	South East Archaeology					<b>Permits</b>		
36-3-1214	S2MC67	GDA	55	764124	6420085	Open site	Valid	Artefact : 13		101603
	<b>Contact</b>	<b>Recorders</b>	Mr.Giles (dup ID#12832) Hamm					<b>Permits</b>		
36-3-1399	S2MC254	GDA	55	764371	6426751	Open site	Valid	Artefact : 1		101603
	<b>Contact</b>	<b>Recorders</b>	Mr.Giles (dup ID#12832) Hamm					<b>Permits</b>		
36-3-1216	S2MC69	GDA	55	764218	6420104	Open site	Valid	Artefact : 1		101603
	<b>Contact</b>	<b>Recorders</b>	Mr.Giles (dup ID#12832) Hamm					<b>Permits</b>		
36-3-1236	S2MC90	GDA	55	764218	6419283	Open site	Valid	Artefact : 1		101603
	<b>Contact</b>	<b>Recorders</b>	Mr.Giles (dup ID#12832) Hamm					<b>Permits</b>		
36-3-1221	S2MC75	GDA	55	764521	6419399	Open site	Valid	Artefact : 1		101603
	<b>Contact</b>	<b>Recorders</b>	Mr.Giles (dup ID#12832) Hamm					<b>Permits</b>		
36-3-0694	CE-18-OS	AGD	55	764552	6424451	Open site	Valid	Artefact : 11		
	<b>Contact</b>	<b>Recorders</b>	Mr.Lance Syme					<b>Permits</b>	2531	
36-3-0695	CE-19-OS	AGD	55	764594	6424380	Open site	Valid	Art (Pigment or Engraved) : 3		
	<b>Contact</b>	<b>Recorders</b>	Mr.Lance Syme					<b>Permits</b>	2531	
36-3-3217	S1MC429	GDA	55	764735	6424708	Open site	Valid	Artefact : -		
	<b>Contact</b>	<b>Recorders</b>	Niche Environment and Heritage, Miss.Clare Leever					<b>Permits</b>		
36-3-2655	S2MC268	GDA	55	764722	6423674	Open site	Destroyed	Artefact : 1		
	<b>Contact</b>	<b>Recorders</b>	Mr.Peter Kuskie, South East Archaeology, Niche Environment and Heritage, Miss.Mai					<b>Permits</b>		
36-3-1320	S2MC174	GDA	55	764832	6422764	Open site	Destroyed	Artefact : 1		101603
	<b>Contact</b>	<b>Recorders</b>	Niche Environment and Heritage, Mr.Giles (dup ID#12832) Hamm, Miss.Marika Low					<b>Permits</b>		
36-3-3425	S2MC431	GDA	55	765279	6422943	Open site	Valid	Artefact : -		
	<b>Contact</b>	<b>Recorders</b>	Niche Environment and Heritage, Mr.Balazs Hansel					<b>Permits</b>		
36-3-3132	S2MC286	GDA	55	763865	6424247	Open site	Valid	Artefact : -		
	<b>Contact</b>	<b>Recorders</b>	Niche Environment and Heritage, Ms.Caitlin Cole					<b>Permits</b>		
36-3-2603	S2MC263	GDA	55	763818	6426350	Open site	Valid	Artefact : 1		
	<b>Contact</b>	<b>Recorders</b>	South East Archaeology					<b>Permits</b>	3583	
36-3-1288	S2MC142	GDA	55	765137	6421782	Open site	Valid	Artefact : 1		101603
	<b>Contact</b>	<b>Recorders</b>	Mr.Giles (dup ID#12832) Hamm					<b>Permits</b>		
36-3-1274	S2MC128	GDA	55	765165	6422569	Open site	Valid	Artefact : 5		101603
	<b>Contact</b>	<b>Recorders</b>	Mr.Giles (dup ID#12832) Hamm					<b>Permits</b>		
36-3-1276	S2MC130	GDA	55	765213	6422569	Open site	Valid	Artefact : 1		101603
	<b>Contact</b>	<b>Recorders</b>	Mr.Giles (dup ID#12832) Hamm					<b>Permits</b>		
36-3-3004	S2MC272	GDA	55	764069	6424664	Open site	Valid	Artefact : -		
	<b>Contact</b>	<b>Recorders</b>	Mr.Peter Kuskie					<b>Permits</b>		

Report generated by AHIMS Web Service on 29/11/2023 for Rohani (Emm Consulting) Dutch for the following area at Datum :GDA, Zone : 55, Eastings : 763783.0 - 765283.0, Northings : 6419264.0 - 6427510.0 with a Buffer of 0 meters.. Number of Aboriginal sites and Aboriginal objects found is 108

This information is not guaranteed to be free from error omission. Heritage NSW and its employees disclaim liability for any act done or omission made on the information and consequences of such acts or omission.



# AHIMS Web Services (AWS)

## Extensive search - Site list report

Your Ref/PO Number : E230829 CWO-REZ

Client Service ID : 844625

<u>SiteID</u>	<u>SiteName</u>	<u>Datum</u>	<u>Zone</u>	<u>Easting</u>	<u>Northing</u>	<u>Context</u>	<u>Site Status **</u>	<u>SiteFeatures</u>	<u>SiteTypes</u>	<u>Reports</u>
36-3-0693	CE-17-OS	AGD	55	764072	6425106	Open site	Valid	Artefact : 3		
	<u>Contact</u>	<u>Recorders</u>	Mr.Lance Syme					<u>Permits</u>	2531	
36-3-3288	S2MC297	GDA	55	764229	6423679	Open site	Valid	Artefact : -		
	<u>Contact</u>	<u>Recorders</u>	Niche Environment and Heritage,Mr.Balazs Hansel					<u>Permits</u>		
36-3-1239	S2MC93	GDA	55	764127	6419266	Open site	Valid	Artefact : 3		101603
	<u>Contact</u>	<u>Recorders</u>	Mr.Giles (dup ID#12832) Hamm					<u>Permits</u>		
36-3-1344	S2MC198	GDA	55	765094	6425881	Open site	Valid	Artefact : 2		101603
	<u>Contact</u>	<u>Recorders</u>	Mr.Giles (dup ID#12832) Hamm					<u>Permits</u>		
36-3-1265	S2MC119	GDA	55	765281	6423248	Open site	Destroyed	Artefact : 14		101603
	<u>Contact</u>	<u>Recorders</u>	Niche Environment and Heritage,Mr.Giles (dup ID#12832) Hamm,Miss.Marika Low					<u>Permits</u>		

**\*\* Site Status**

**Valid** - The site has been recorded and accepted onto the system as valid

**Destroyed** - The site has been completely impacted or harmed usually as consequence of permit activity but sometimes also after natural events. There is nothing left of the site on the ground but proponents should proceed with caution.

**Partially Destroyed** - The site has been only partially impacted or harmed usually as consequence of permit activity but sometimes also after natural events. There might be parts or sections of the original site still present on the ground

**Not a site** - The site has been originally entered and accepted onto AHIMS as a valid site but after further investigations it was decided it is NOT an aboriginal site. Impact of this type of site does not require permit but Heritage NSW should be notified

Report generated by AHIMS Web Service on 29/11/2023 for Rohani (Emm Consulting) Dutch for the following area at Datum :GDA, Zone : 55, Eastings : 763783.0 - 765283.0, Northings : 6419264.0 - 6427510.0 with a Buffer of 0 meters.. Number of Aboriginal sites and Aboriginal objects found is 108

This information is not guaranteed to be free from error omission. Heritage NSW and its employees disclaim liability for any act done or omission made on the information and consequences of such acts or omission.



SiteID	SiteName	Datum	Zone	Easting	Northing	Context	Site Status **	SiteFeatures	SiteTypes	Reports
36-3-1306	S2MC160	GDA	55	765854	6420423	Open site	Valid	Artefact : 1		101366
	<b>Contact</b>	<b>Recorders</b>	Mr.Giles (dup ID#12832) Hamm					<b>Permits</b>		
36-3-1361	S2MC214	GDA	55	766231	6426410	Open site	Valid	Artefact : 1		101603
	<b>Contact</b>	<b>Recorders</b>	Mr.Giles (dup ID#12832) Hamm					<b>Permits</b>		
36-3-1369	S2MC222	GDA	55	766305	6426512	Open site	Valid	Artefact : 72		101603
	<b>Contact</b>	<b>Recorders</b>	Mr.Giles (dup ID#12832) Hamm					<b>Permits</b>		
36-3-1363	S2MC216	GDA	55	766453	6426402	Open site	Valid	Artefact : 91		101603
	<b>Contact</b>	<b>Recorders</b>	Mr.Giles (dup ID#12832) Hamm					<b>Permits</b>		
36-3-1368	S2MC221	GDA	55	766489	6426599	Open site	Valid	Artefact : 1		101603
	<b>Contact</b>	<b>Recorders</b>	Mr.Giles (dup ID#12832) Hamm					<b>Permits</b>		
36-3-1297	S2MC151	GDA	55	766386	6419437	Open site	Valid	Artefact : 17		101603
	<b>Contact</b>	<b>Recorders</b>	Mr.Giles (dup ID#12832) Hamm					<b>Permits</b>		
36-3-1296	S2MC150	GDA	55	766392	6419371	Open site	Valid	Artefact : 64		101603
	<b>Contact</b>	<b>Recorders</b>	Mr.Giles (dup ID#12832) Hamm					<b>Permits</b>		
36-3-1405	S2MC260	GDA	55	765318	6426505	Open site	Valid	Artefact : 1		101603
	<b>Contact</b>	<b>Recorders</b>	Mr.Giles (dup ID#12832) Hamm					<b>Permits</b>		
36-3-1349	S2MC202	GDA	55	765350	6426120	Open site	Valid	Artefact : 2		101603
	<b>Contact</b>	<b>Recorders</b>	Mr.Giles (dup ID#12832) Hamm					<b>Permits</b>		
36-3-1283	S2MC137	GDA	55	765394	6423135	Open site	Destroyed	Artefact : 1		101603
	<b>Contact</b>	<b>Recorders</b>	Niche Environment and Heritage,Mr.Giles (dup ID#12832) Hamm, Miss.Marika Low					<b>Permits</b>		
36-3-1388	S2MC243	GDA	55	765519	6426508	Open site	Valid	Artefact : 1		101603
	<b>Contact</b>	<b>Recorders</b>	Mr.Giles (dup ID#12832) Hamm					<b>Permits</b>		
36-3-3422	S2MC427	GDA	55	765464	6421135	Open site	Valid	Artefact : -		
	<b>Contact</b>	<b>Recorders</b>	Niche Environment and Heritage,Mr.Balazs Hansel					<b>Permits</b>		
36-3-1313	S2MC167	GDA	55	765492	6421165	Open site	Valid	Artefact : 1		101603
	<b>Contact</b>	<b>Recorders</b>	Mr.Giles (dup ID#12832) Hamm					<b>Permits</b>		
36-3-1318	S2MC172	GDA	55	765916	6420791	Open site	Valid	Artefact : 3		101603
	<b>Contact</b>	<b>Recorders</b>	Mr.Giles (dup ID#12832) Hamm					<b>Permits</b>		
36-3-3420	S2MC424	GDA	55	765961	6420439	Open site	Valid	Artefact : -		
	<b>Contact</b>	<b>Recorders</b>	Niche Environment and Heritage,Mr.Balazs Hansel					<b>Permits</b>		
36-3-3421	S2MC425	GDA	55	766060	6420271	Open site	Valid	Artefact : -		
	<b>Contact</b>	<b>Recorders</b>	Niche Environment and Heritage,Mr.Balazs Hansel					<b>Permits</b>		
36-3-3094	S2MC361	GDA	55	766417	6419540	Closed site	Valid	Artefact : -, Potential Archaeological Deposit (PAD) :-		
	<b>Contact</b>	<b>Recorders</b>	Niche Environment and Heritage,Niche Environment and Heritage,Ms.Caitlin Cole,†					<b>Permits</b>		
36-3-3498	WCP766	GDA	55	766663	6423339	Open site	Valid	Artefact : -		

Report generated by AHIMS Web Service on 29/11/2023 for Rohani (Emm Consulting) Dutch for the following area at Datum :GDA, Zone : 55, Eastings : 765283.0 - 766783.0, Northings : 6419264.0 - 6427510.0 with a Buffer of 0 meters.. Number of Aboriginal sites and Aboriginal objects found is 98

This information is not guaranteed to be free from error omission. Heritage NSW and its employees disclaim liability for any act done or omission made on the information and consequences of such acts or omission.

SiteID	SiteName	Datum	Zone	Easting	Northing	Context	Site Status **	SiteFeatures	SiteTypes	Reports
	<a href="#">Contact</a>	<a href="#">Recorders</a>								
36-3-1352	S2MC205	GDA	55	765286	6426122	Open site	Valid	Artefact : 2		101603
	<a href="#">Contact</a>	<a href="#">Recorders</a>								
36-3-1287	S2MC141	GDA	55	765283	6423485	Open site	Destroyed	Artefact : 6		101603
	<a href="#">Contact</a>	<a href="#">Recorders</a>								
36-3-1280	S2MC134	GDA	55	765303	6422758	Open site	Valid	Artefact : 50		101603
	<a href="#">Contact</a>	<a href="#">Recorders</a>								
36-3-1281	S2MC135	GDA	55	765316	6422855	Open site	Valid	Artefact : 4		101603
	<a href="#">Contact</a>	<a href="#">Recorders</a>								
36-3-3424	S2MC429	GDA	55	765325	6422911	Open site	Valid	Artefact : -		
	<a href="#">Contact</a>	<a href="#">Recorders</a>								
36-3-1282	S2MC136	GDA	55	765331	6423024	Open site	Valid	Artefact : 1		101603
	<a href="#">Contact</a>	<a href="#">Recorders</a>								
36-3-3236	S1MC432	GDA	55	765381	6423408	Open site	Destroyed	Artefact : -		
	<a href="#">Contact</a>	<a href="#">Recorders</a>								
36-3-1301	S2MC155	GDA	55	765636	6419917	Open site	Valid	Artefact : 1		101603
	<a href="#">Contact</a>	<a href="#">Recorders</a>								
36-3-1315	S2MC169	GDA	55	765786	6420744	Open site	Valid	Artefact : 1		101603
	<a href="#">Contact</a>	<a href="#">Recorders</a>								
36-3-1357	S2MC210	GDA	55	766010	6426378	Open site	Valid	Artefact : 8		101603
	<a href="#">Contact</a>	<a href="#">Recorders</a>								
36-3-1358	S2MC211	GDA	55	766060	6426400	Open site	Valid	Artefact : 1		101603
	<a href="#">Contact</a>	<a href="#">Recorders</a>								
36-3-1371	S2MC224	GDA	55	766260	6426518	Open site	Valid	Artefact : 1		101603
	<a href="#">Contact</a>	<a href="#">Recorders</a>								
36-3-1362	S2MC215	GDA	55	766288	6426452	Open site	Valid	Artefact : 5		101603
	<a href="#">Contact</a>	<a href="#">Recorders</a>								
36-3-1316	S2MC170	GDA	55	766140	6420074	Open site	Valid	Artefact : 2		101603
	<a href="#">Contact</a>	<a href="#">Recorders</a>								
36-3-1292	S2MC146	GDA	55	765430	6421663	Open site	Valid	Artefact : 2		101603
	<a href="#">Contact</a>	<a href="#">Recorders</a>								
36-3-2997	S1MC399	GDA	55	765501	6423821	Open site	Destroyed	Artefact : -		
	<a href="#">Contact</a>	<a href="#">Recorders</a>								
36-3-3214	S2MC399	GDA	55	765501	6423821	Open site	Destroyed	Artefact : -		
	<a href="#">Contact</a>	<a href="#">Recorders</a>								
36-3-1308	S2MC162	GDA	55	765464	6421594	Open site	Valid	Artefact : 26		101603

Report generated by AHIMS Web Service on 29/11/2023 for Rohani (Emm Consulting) Dutch for the following area at Datum :GDA, Zone : 55, Eastings : 765283.0 - 766783.0, Northings : 6419264.0 - 6427510.0 with a Buffer of 0 meters.. Number of Aboriginal sites and Aboriginal objects found is 98

This information is not guaranteed to be free from error omission. Heritage NSW and its employees disclaim liability for any act done or omission made on the information and consequences of such acts or omission.

SiteID	SiteName	Datum	Zone	Easting	Northing	Context	Site Status **	SiteFeatures	SiteTypes	Reports
	<u>Contact</u>	<u>Recorders</u>								<u>Permits</u>
36-3-1310	S2MC164	GDA	55	765605	6421171	Open site	Valid	Artefact : 1		101603
	<u>Contact</u>	<u>Recorders</u>								<u>Permits</u>
36-3-0657	WC OS 18	AGD	55	765865	6423952	Open site	Valid	Artefact : 2		
	<u>Contact</u> Sarah Colley	<u>Recorders</u>								<u>Permits</u>
36-3-1300	S2MC154	GDA	55	766156	6419379	Open site	Valid	Artefact : 1		101603
	<u>Contact</u>	<u>Recorders</u>								<u>Permits</u>
36-3-1365	S2MC218	GDA	55	766651	6426460	Open site	Valid	Artefact : 50		101603
	<u>Contact</u>	<u>Recorders</u>								<u>Permits</u>
36-3-1294	S2MC148	GDA	55	766469	6419281	Open site	Valid	Artefact : 6		101603
	<u>Contact</u>	<u>Recorders</u>								<u>Permits</u>
36-3-1350	S2MC203	GDA	55	765338	6426156	Open site	Valid	Artefact : 20		101603
	<u>Contact</u>	<u>Recorders</u>								<u>Permits</u>
36-3-1286	S2MC140	GDA	55	765293	6423581	Open site	Destroyed	Artefact : 3		101603
	<u>Contact</u>	<u>Recorders</u>								<u>Permits</u>
36-3-1267	S2MC121	GDA	55	765352	6423205	Open site	Destroyed	Artefact : 1		101603
	<u>Contact</u>	<u>Recorders</u>								<u>Permits</u>
36-3-1354	S2MC207	GDA	55	765640	6426268	Open site	Valid	Artefact : 361		101603
	<u>Contact</u>	<u>Recorders</u>								<u>Permits</u>
36-3-1307	S2MC161	GDA	55	765857	6420381	Open site	Valid	Artefact : 2		101603
	<u>Contact</u>	<u>Recorders</u>								<u>Permits</u>
36-3-1304	S2MC158	GDA	55	765856	6420241	Open site	Valid	Artefact : -		101603
	<u>Contact</u>	<u>Recorders</u>								<u>Permits</u>
36-3-3418	S2MC423	GDA	55	766103	6420217	Open site	Valid	Artefact : -		
	<u>Contact</u>	<u>Recorders</u>								<u>Permits</u>
36-3-1364	S2MC217	GDA	55	766466	6426437	Open site	Valid	Artefact : 9		101603
	<u>Contact</u>	<u>Recorders</u>								<u>Permits</u>
36-3-3308	S2MC410	GDA	55	766514	6423054	Open site	Valid	Artefact : -		
	<u>Contact</u>	<u>Recorders</u>								<u>Permits</u>
36-3-1298	S2MC152	GDA	55	766430	6419270	Open site	Valid	Artefact : 2		101603
	<u>Contact</u>	<u>Recorders</u>								<u>Permits</u>
36-3-1284	S2MC138	GDA	55	765368	6423634	Open site	Destroyed	Artefact : 1		101603
	<u>Contact</u>	<u>Recorders</u>								<u>Permits</u>
36-3-1305	S2MC159	GDA	55	765825	6420330	Open site	Valid	Artefact : 1, Potential Archaeological Deposit (PAD) : -		101603
	<u>Contact</u>	<u>Recorders</u>								<u>Permits</u>
		<u>Recorders</u>								<u>Permits</u>

Report generated by AHIMS Web Service on 29/11/2023 for Rohani (Emm Consulting) Dutch for the following area at Datum :GDA, Zone : 55, Eastings : 765283.0 - 766783.0, Northings : 6419264.0 - 6427510.0 with a Buffer of 0 meters.. Number of Aboriginal sites and Aboriginal objects found is 98

This information is not guaranteed to be free from error omission. Heritage NSW and its employees disclaim liability for any act done or omission made on the information and consequences of such acts or omission.

SiteID	SiteName	Datum	Zone	Easting	Northing	Context	Site Status **	SiteFeatures	SiteTypes	Reports
36-3-1317	S2MC171	GDA	55	765965	6422065	Open site	Valid	Artefact : 4		101603
	<b>Contact</b>	<b>Recorders</b>	Mr.Giles (dup ID#12832) Hamm						<b>Permits</b>	
36-3-3098	S2MC358	GDA	55	766405	6419553	Open site	Valid	Grinding Groove : -		
	<b>Contact</b>	<b>Recorders</b>	Niche Environment and Heritage,Niche Environment and Heritage,Ms.Caitlin Cole,						<b>Permits</b>	
36-3-1347	SMC201	GDA	55	765437	6426087	Open site	Valid	Artefact : 361		101603
	<b>Contact</b>	<b>Recorders</b>	Mr.Giles (dup ID#12832) Hamm						<b>Permits</b>	
36-3-3419	S2MC426	GDA	55	765395	6421484	Open site	Valid	Artefact : -		
	<b>Contact</b>	<b>Recorders</b>	Niche Environment and Heritage,Mr.Balazs Hansel						<b>Permits</b>	
36-3-1290	S2MC144	GDA	55	765425	6421959	Open site	Valid	Artefact : 1		101603
	<b>Contact</b>	<b>Recorders</b>	Mr.Giles (dup ID#12832) Hamm						<b>Permits</b>	
36-3-1309	S2MC163	GDA	55	765460	6421512	Open site	Valid	Artefact : 2		101603
	<b>Contact</b>	<b>Recorders</b>	Mr.Giles (dup ID#12832) Hamm						<b>Permits</b>	
36-3-1314	S2MC168	GDA	55	765492	6421165	Open site	Valid	Artefact : 2		101603
	<b>Contact</b>	<b>Recorders</b>	Mr.Giles (dup ID#12832) Hamm						<b>Permits</b>	
36-3-3128	S1MC411	GDA	55	765648	6426518	Open site	Valid	Artefact : -		
	<b>Contact</b>	<b>Recorders</b>	Niche Environment and Heritage,Ms.Caitlin Cole						<b>Permits</b>	
36-3-1353	S2MC206	GDA	55	765649	6426311	Open site	Valid	Artefact : 53		101603
	<b>Contact</b>	<b>Recorders</b>	Mr.Giles (dup ID#12832) Hamm						<b>Permits</b>	
36-3-1390	S2MC245	GDA	55	765984	6426524	Open site	Valid	Artefact : 1		101603
	<b>Contact</b>	<b>Recorders</b>	Mr.Giles (dup ID#12832) Hamm						<b>Permits</b>	
36-3-1302	S2MC156	GDA	55	765842	6419949	Open site	Valid	Artefact : 1		101603
	<b>Contact</b>	<b>Recorders</b>	Mr.Giles (dup ID#12832) Hamm						<b>Permits</b>	
36-3-1372	S2MC225	GDA	55	766125	6426484	Open site	Valid	Artefact : 45		101603
	<b>Contact</b>	<b>Recorders</b>	Mr.Giles (dup ID#12832) Hamm						<b>Permits</b>	
36-3-1359	S2MC212	GDA	55	766126	6426347	Open site	Valid	Artefact : 2		101603
	<b>Contact</b>	<b>Recorders</b>	Mr.Giles (dup ID#12832) Hamm						<b>Permits</b>	
36-3-1263	S2MC117	GDA	55	766137	6423144	Open site	Valid	Artefact : 1		101603
	<b>Contact</b>	<b>Recorders</b>	Mr.Giles (dup ID#12832) Hamm						<b>Permits</b>	
36-3-1370	S2MC223	GDA	55	766267	6426551	Open site	Valid	Artefact : 1		101603
	<b>Contact</b>	<b>Recorders</b>	Mr.Giles (dup ID#12832) Hamm						<b>Permits</b>	
36-3-0044	Restriction applied. Please contact ahims@environment.nsw.gov.au.					Open site	Valid			103950
	<b>Contact</b>	<b>Recorders</b>	David Bell						<b>Permits</b>	
36-3-3038	S2MC325	GDA	55	766318	6423557	Open site	Valid	Artefact : -		
	<b>Contact</b>	<b>Recorders</b>	Niche Environment and Heritage,Ms.Caitlin Cole						<b>Permits</b>	
36-3-0658	WC OS 17 with PAD	AGD	55	766479	6423495	Open site	Valid	Artefact : 30		
	<b>Contact</b>	<b>Recorders</b>	Mr.David Maynard,Murong Gialinga Aboriginal and Torres Strait Islander Corporat						<b>Permits</b>	

Report generated by AHIMS Web Service on 29/11/2023 for Rohani (Emm Consulting) Dutch for the following area at Datum :GDA, Zone : 55, Eastings : 765283.0 - 766783.0, Northings : 6419264.0 - 6427510.0 with a Buffer of 0 meters.. Number of Aboriginal sites and Aboriginal objects found is 98

This information is not guaranteed to be free from error omission. Heritage NSW and its employees disclaim liability for any act done or omission made on the information and consequences of such acts or omission.

SiteID	SiteName	Datum	Zone	Easting	Northing	Context	Site Status **	SiteFeatures	SiteTypes	Reports	
36-3-3097	S2MC359	GDA	55	766535	6419408	Open site	Valid	Artefact : -			
	<b>Contact</b>	<b>Recorders</b>	Niche Environment and Heritage,Niche Environment and Heritage,Ms.Caitlin Cole,Mr								<b>Permits</b>
36-3-1374	S2MC227	GDA	55	765387	6426462	Open site	Valid	Artefact : 62		101603	
	<b>Contact</b>	<b>Recorders</b>	Mr.Giles (dup ID#12832) Hamm								<b>Permits</b>
36-3-1279	S2MC133	GDA	55	765304	6422681	Open site	Valid	Artefact : 2		101603	
	<b>Contact</b>	<b>Recorders</b>	Mr.Giles (dup ID#12832) Hamm								<b>Permits</b>
36-3-3426	S2MC432	GDA	55	765381	6423408	Open site	Destroyed	Artefact : -			
	<b>Contact</b>	<b>Recorders</b>	Niche Environment and Heritage,Niche Environment and Heritage,Mr.Balazs Hans								<b>Permits</b>
36-3-1373	S2MC226	GDA	55	765466	6426346	Open site	Valid	Artefact : 109		101603	
	<b>Contact</b>	<b>Recorders</b>	Mr.Giles (dup ID#12832) Hamm								<b>Permits</b>
36-3-1285	S2MC139	GDA	55	765453	6423686	Open site	Destroyed	Artefact : 1		101603	
	<b>Contact</b>	<b>Recorders</b>	Niche Environment and Heritage,Mr.Giles (dup ID#12832) Hamm,Miss.Marika Low								<b>Permits</b>
36-3-1293	S2MC147	GDA	55	765473	6421682	Open site	Valid	Artefact : 1		101603	
	<b>Contact</b>	<b>Recorders</b>	Mr.Giles (dup ID#12832) Hamm								<b>Permits</b>
36-3-1355	S2MC208	GDA	55	765734	6426259	Open site	Valid	Artefact : 53		101603	
	<b>Contact</b>	<b>Recorders</b>	Mr.Giles (dup ID#12832) Hamm								<b>Permits</b>
36-3-0287	WC/1	AGD	55	765680	6425480	Open site	Valid	Art (Pigment or Engraved) : -			
	<b>Contact</b>	<b>Recorders</b>	Mr.David Maynard								<b>Permits</b>
36-3-1303	S2MC157	GDA	55	765692	6420186	Open site	Valid	Artefact : 5		101603	
	<b>Contact</b>	<b>Recorders</b>	Mr.Giles (dup ID#12832) Hamm								<b>Permits</b>
36-3-1264	S2MC118	GDA	55	766023	6423649	Open site	Destroyed	Artefact : 1		101603	
	<b>Contact</b>	<b>Recorders</b>	Niche Environment and Heritage,Mr.Giles (dup ID#12832) Hamm,Miss.Marika Low								<b>Permits</b>
36-3-1360	S2MC213	GDA	55	766172	6426383	Open site	Valid	Artefact : 1		101603	
	<b>Contact</b>	<b>Recorders</b>	Mr.Giles (dup ID#12832) Hamm								<b>Permits</b>
36-3-1299	S2MC153	GDA	55	766167	6419284	Open site	Valid	Artefact : 67		101603	
	<b>Contact</b>	<b>Recorders</b>	Mr.Giles (dup ID#12832) Hamm								<b>Permits</b>
36-3-3429	Ulan Wilpinjong Ck Bora Gnd - THIS IS A DULIPCATE SITE CARD TO 36-3-0044 - (Orginal Site card)	GDA	55	766282	6423292	Open site	Valid	Aboriginal Ceremony and Dreaming : 1			
	<b>Contact</b>	<b>Recorders</b>	Mr.Kelvin Officer,Navin Officer Heritage Consultants Pty Ltd								<b>Permits</b>
36-3-1367	S2MC220	GDA	55	766624	6426572	Open site	Valid	Artefact : 15		101603	
	<b>Contact</b>	<b>Recorders</b>	Mr.Giles (dup ID#12832) Hamm								<b>Permits</b>
36-3-1366	S2MC219	GDA	55	766710	6426536	Open site	Valid	Artefact : 7		101603	
	<b>Contact</b>	<b>Recorders</b>	Mr.Giles (dup ID#12832) Hamm								<b>Permits</b>
36-3-3023	Wilpinjong Creek (WC) OFC3	GDA	55	766651	6423295	Open site	Valid	Artefact : -			
	<b>Contact</b>	<b>Recorders</b>	Navin Officer Heritage Consultants Pty Ltd,Mrs.Nicola Hayes								<b>Permits</b>
36-3-3096	S2MC360	GDA	55	766691	6419336	Open site	Valid	Artefact : -			

Report generated by AHIMS Web Service on 29/11/2023 for Rohani (Emm Consulting) Dutch for the following area at Datum :GDA, Zone : 55, Eastings : 765283.0 - 766783.0, Northings : 6419264.0 - 6427510.0 with a Buffer of 0 meters.. Number of Aboriginal sites and Aboriginal objects found is 98

This information is not guaranteed to be free from error omission. Heritage NSW and its employees disclaim liability for any act done or omission made on the information and consequences of such acts or omission.



# AHIMS Web Services (AWS)

## Extensive search - Site list report

Your Ref/PO Number : E230829 CWO-REZ

Client Service ID : 844631

SiteID	SiteName	Datum	Zone	Easting	Northing	Context	Site Status **	SiteFeatures	SiteTypes	Reports
36-3-1385	<u>Contact</u> S2MC240	<u>Recorders</u> GDA		Niche Environment and Heritage, 55 765318	Niche Environment and Heritage, 6426505	Ms.Caitlin Cole, Open site	Valid	Artefact : 7 <u>Permits</u>		101603
36-3-1266	<u>Contact</u> S2MC120	<u>Recorders</u> GDA		Mr.Giles (dup ID#12832) Hamm 55 765350	6423293	Open site	Destroyed	Artefact : 1 <u>Permits</u>		101603
36-3-1348	<u>Contact</u> S2MC201	<u>Recorders</u> GDA		Niche Environment and Heritage, 55 765437	Mr.Giles (dup ID#12832) Hamm, 6426087	Miss.Marika Low Open site	Valid	Artefact : 361 <u>Permits</u>		101603
36-3-1291	<u>Contact</u> S2MC145	<u>Recorders</u> GDA		Mr.Giles (dup ID#12832) Hamm 55 765423	6421850	Open site	Valid	Artefact : 2 <u>Permits</u>		101603
36-3-1289	<u>Contact</u> S2MC143	<u>Recorders</u> GDA		Mr.Giles (dup ID#12832) Hamm 55 765437	6422018	Open site	Valid	Artefact : 1 <u>Permits</u>		101603
36-3-1312	<u>Contact</u> S2MC166	<u>Recorders</u> GDA		Mr.Giles (dup ID#12832) Hamm 55 765561	6421163	Open site	Valid	Artefact : 1 <u>Permits</u>		101603
36-3-1311	<u>Contact</u> S2MC165	<u>Recorders</u> GDA		Mr.Giles (dup ID#12832) Hamm 55 765563	6421225	Open site	Valid	Artefact : 2 <u>Permits</u>		101603
36-3-1356	<u>Contact</u> S2MC209	<u>Recorders</u> GDA		Mr.Giles (dup ID#12832) Hamm 55 765734	6426275	Open site	Valid	Artefact : 89, Potential Archaeological Deposit (PAD) : - <u>Permits</u>		101603
36-3-3423	<u>Contact</u> S2MC428	<u>Recorders</u> GDA		Mr.Giles (dup ID#12832) Hamm 55 765627	6421240	Open site	Valid	Artefact : - <u>Permits</u>		
	<u>Contact</u>	<u>Recorders</u>		Niche Environment and Heritage, Mr.Balazs Hansel				<u>Permits</u>		

**\*\* Site Status**

**Valid** - The site has been recorded and accepted onto the system as valid

**Destroyed** - The site has been completely impacted or harmed usually as consequence of permit activity but sometimes also after natural events. There is nothing left of the site on the ground but proponents should proceed with caution.

**Partially Destroyed** - The site has been only partially impacted or harmed usually as consequence of permit activity but sometimes also after natural events. There might be parts or sections of the original site still present on the ground

**Not a site** - The site has been originally entered and accepted onto AHIMS as a valid site but after further investigations it was decided it is NOT an aboriginal site. Impact of this type of site does not require permit but Heritage NSW should be notified

Report generated by AHIMS Web Service on 29/11/2023 for Rohani (Emm Consulting) Dutch for the following area at Datum :GDA, Zone : 55, Eastings : 765283.0 - 766783.0, Northings : 6419264.0 - 6427510.0 with a Buffer of 0 meters.. Number of Aboriginal sites and Aboriginal objects found is 98

This information is not guaranteed to be free from error omission. Heritage NSW and its employees disclaim liability for any act done or omission made on the information and consequences of such acts or omission.

SiteID	SiteName	Datum	Zone	Easting	Northing	Context	Site Status **	SiteFeatures	SiteTypes	Reports
36-3-2848	WCP473	GDA	55	766976	6419357	Closed site	Valid	Potential Archaeological Deposit (PAD) :-		
	<b>Contact</b>									<b>Permits</b>
36-3-3483	WCP760	GDA	55	767179	6423090	Open site	Valid	Artefact :-		
	<b>Contact</b>									<b>Permits</b>
36-3-3344	WCP714	GDA	55	767262	6419956	Open site	Valid	Artefact :-		
	<b>Contact</b>									<b>Permits</b>
36-3-1262	S2MC116	GDA	55	766969	6422391	Open site	Valid	Artefact : 2		101603
	<b>Contact</b>									<b>Permits</b>
36-3-0659	WC IF 5	AGD	55	767284	6422874	Open site	Valid	Artefact : 1		
	<b>Contact</b>									<b>Permits</b>
36-3-0653	WC OS 16 with PAD	AGD	55	767367	6422761	Open site	Valid	Artefact : 15		
	<b>Contact</b>									<b>Permits</b>
36-3-3484	WCP759	GDA	55	767624	6422749	Open site	Valid	Artefact :-		
	<b>Contact</b>									<b>Permits</b>
36-3-2845	WCP469	GDA	55	766946	6419796	Closed site	Valid	Potential Archaeological Deposit (PAD) :-		
	<b>Contact</b>									<b>Permits</b>
36-3-2841	WCP465	GDA	55	766954	6419866	Closed site	Valid	Potential Archaeological Deposit (PAD) :-		
	<b>Contact</b>									<b>Permits</b>
36-3-2847	WCP472	GDA	55	766956	6419538	Closed site	Valid	Potential Archaeological Deposit (PAD) :-		
	<b>Contact</b>									<b>Permits</b>
36-3-2838	WCP462	GDA	55	767036	6420401	Open site	Valid	Artefact :-		
	<b>Contact</b>									<b>Permits</b>
36-3-3346	WCP716	GDA	55	767047	6420012	Open site	Valid	Artefact :-		
	<b>Contact</b>									<b>Permits</b>
36-3-3151	WCP634	GDA	55	767187	6419616	Open site	Valid	Artefact :-		
	<b>Contact</b>									<b>Permits</b>
36-3-3944	WCP979	GDA	55	767687	6421949	Open site	Valid	Artefact :-		
	<b>Contact</b>									<b>Permits</b>
36-3-3938	WCP980	GDA	55	767769	6421976	Open site	Valid	Artefact :-		
	<b>Contact</b>									<b>Permits</b>

Report generated by AHIMS Web Service on 29/11/2023 for Rohani (Emm Consulting) Dutch for the following area at Datum :GDA, Zone : 55, Eastings : 766783.0 - 767783.0, Northings : 6419264.0 - 6427510.0 with a Buffer of 0 meters.. Number of Aboriginal sites and Aboriginal objects found is 81

This information is not guaranteed to be free from error omission. Heritage NSW and its employees disclaim liability for any act done or omission made on the information and consequences of such acts or omission.

SiteID	SiteName	Datum	Zone	Easting	Northing	Context	Site Status **	SiteFeatures	SiteTypes	Reports
36-3-3179	WCP678	GDA	55	767418	6422254	Open site	Valid	Modified Tree (Carved or Scarred) : -		
	<b>Contact</b>	<b>Recorders</b>	Navin Officer Heritage Consultants Pty Ltd, Miss. Julia Maskell				<b>Permits</b>			
36-3-0601	WCP27	GDA	55	767519	6421044	Open site	Valid	Artefact : 1		
	<b>Contact</b> Searle	<b>Recorders</b>	Navin Officer Heritage Consultants Pty Ltd				<b>Permits</b>			
36-3-2852	WCP477	GDA	55	766953	6419271	Closed site	Valid	Potential Archaeological Deposit (PAD) : -		
	<b>Contact</b>	<b>Recorders</b>	Mr. Corey O'Driscoll				<b>Permits</b>			
36-3-2871	WCP471	GDA	55	766986	6419640	Closed site	Valid	Potential Archaeological Deposit (PAD) : -		
	<b>Contact</b>	<b>Recorders</b>	Mr. Corey O'Driscoll				<b>Permits</b>			
36-3-1261	S2MC115	GDA	55	767058	6422282	Open site	Valid	Artefact : 1		101603
	<b>Contact</b>	<b>Recorders</b>	Mr. Giles (dup ID#12832) Hamm				<b>Permits</b>			
36-3-2839	WCP463	GDA	55	767065	6420137	Open site	Valid	Artefact : -		
	<b>Contact</b>	<b>Recorders</b>	Mr. Peter Kuskie				<b>Permits</b>			
36-3-3481	WCP762	GDA	55	767151	6423127	Open site	Valid	Artefact : -		
	<b>Contact</b>	<b>Recorders</b>	Navin Officer Heritage Consultants Pty Ltd, Miss. Jasmine Fenyvesi				<b>Permits</b>			
36-3-3368	WCP751	GDA	55	767211	6423204	Open site	Valid	Artefact : -		
	<b>Contact</b>	<b>Recorders</b>	Navin Officer Heritage Consultants Pty Ltd, Miss. Jasmine Fenyvesi				<b>Permits</b>			
36-3-0628	WCP54	GDA	55	767272	6420331	Open site	Valid	Artefact : 1		
	<b>Contact</b> Searle	<b>Recorders</b>	Navin Officer Heritage Consultants Pty Ltd				<b>Permits</b>			
36-3-2846	WCP470	GDA	55	766920	6419797	Closed site	Valid	Potential Archaeological Deposit (PAD) : -		
	<b>Contact</b>	<b>Recorders</b>	Mr. Corey O'Driscoll				<b>Permits</b>			
36-3-3164	WCP617	GDA	55	767757	6420042	Open site	Valid	Artefact : -		
	<b>Contact</b>	<b>Recorders</b>	Navin Officer Heritage Consultants Pty Ltd, Mrs. Nicola Hayes				<b>Permits</b>			
36-3-2850	WCP475	GDA	55	767303	6419333	Closed site	Valid	Potential Archaeological Deposit (PAD) : -		
	<b>Contact</b>	<b>Recorders</b>	Ms. Birgitta Stephenson				<b>Permits</b>			
36-3-2740	WE20	GDA	55	767312	6419325	Open site	Valid	Artefact : 1		
	<b>Contact</b>	<b>Recorders</b>	Ms. Vanessa Hardy				<b>Permits</b>			
36-3-3784	WCP952	GDA	55	767371	6419342	Closed site	Valid	Habitation Structure :-		
	<b>Contact</b>	<b>Recorders</b>	Navin Officer Heritage Consultants Pty Ltd, Mr. Joel Mason				<b>Permits</b>			

Report generated by AHIMS Web Service on 29/11/2023 for Rohani (Emm Consulting) Dutch for the following area at Datum :GDA, Zone : 55, Eastings : 766783.0 - 767783.0, Northings : 6419264.0 - 6427510.0 with a Buffer of 0 meters.. Number of Aboriginal sites and Aboriginal objects found is 81

This information is not guaranteed to be free from error omission. Heritage NSW and its employees disclaim liability for any act done or omission made on the information and consequences of such acts or omission.



SiteID	SiteName	Datum	Zone	Easting	Northing	Context	Site Status **	SiteFeatures	SiteTypes	Reports
36-3-3178	WCP679	GDA	55	767583	6422528	Open site	Valid	Modified Tree (Carved or Scarred) : -		
	<b>Contact</b>									<b>Permits</b>
36-3-3298	WCP701	GDA	55	767563	6420124	Open site	Valid	Artefact : -		
	<b>Contact</b>									<b>Permits</b>
36-3-3514	WCP832	GDA	55	767010	6419990	Open site	Valid	Artefact : -		
	<b>Contact</b>									<b>Permits</b>
36-3-3479	WCP764	GDA	55	767097	6423146	Open site	Valid	Artefact : -		
	<b>Contact</b>									<b>Permits</b>
36-3-3480	WCP763	GDA	55	767127	6423142	Open site	Valid	Artefact : -		
	<b>Contact</b>									<b>Permits</b>
36-3-3367	WCP752	GDA	55	767144	6423222	Open site	Valid	Artefact : -		
	<b>Contact</b>									<b>Permits</b>
36-3-2691	WE76	GDA	55	767354	6426087	Open site	Valid	Artefact : 1		
	<b>Contact</b>									<b>Permits</b>
36-3-3364	WCP755	GDA	55	766914	6423264	Open site	Valid	Artefact : -		
	<b>Contact</b>									<b>Permits</b>
36-3-3212	S1MC431	GDA	55	766972	6423237	Open site	Valid	Artefact : -		
	<b>Contact</b>									<b>Permits</b>
36-3-3343	WCP709	GDA	55	767674	6422686	Open site	Valid	Artefact : -		
	<b>Contact</b>									<b>Permits</b>
36-3-3182	WCP676	GDA	55	767754	6422800	Open site	Valid	Artefact : -		
	<b>Contact</b>									<b>Permits</b>
36-3-3949	WCP974	GDA	55	767770	6421753	Open site	Valid	Artefact : -		
	<b>Contact</b>									<b>Permits</b>
36-3-3945	WCP978	GDA	55	767579	6421959	Open site	Valid	Artefact : -		
	<b>Contact</b>									<b>Permits</b>
36-3-3148	WCP631	GDA	55	767525	6419863	Open site	Valid	Artefact : -		
	<b>Contact</b>									<b>Permits</b>
36-3-2843	WCP467	GDA	55	766953	6419820	Closed site	Valid	Potential Archaeological Deposit (PAD) : -		
	<b>Contact</b>									<b>Permits</b>
36-3-2851	WCP476	GDA	55	767322	6419300	Closed site	Valid	Potential Archaeological Deposit (PAD) : -		
	<b>Contact</b>									<b>Permits</b>

Report generated by AHIMS Web Service on 29/11/2023 for Rohani (Emm Consulting) Dutch for the following area at Datum :GDA, Zone : 55, Eastings : 766783.0 - 767783.0, Northings : 6419264.0 - 6427510.0 with a Buffer of 0 meters.. Number of Aboriginal sites and Aboriginal objects found is 81

This information is not guaranteed to be free from error omission. Heritage NSW and its employees disclaim liability for any act done or omission made on the information and consequences of such acts or omission.

SiteID	SiteName	Datum	Zone	Easting	Northing	Context	Site Status **	SiteFeatures	SiteTypes	Reports
36-3-3153	WCP630	GDA	55	767423	6419483	Open site	Valid	Modified Tree (Carved or Scarred) : -		
	<b>Contact</b>	<b>Recorders</b>	Navin Officer Heritage Consultants Pty Ltd, Miss. Julia Maskell				<b>Permits</b>			
36-3-0689	CE-13-IF	AGD	55	767400	6422650	Open site	Valid	Artefact : 1		
	<b>Contact</b>	<b>Recorders</b>	Mr. Lance Syme				<b>Permits</b>		2531	
36-3-0688	CE-12-OS	AGD	55	767445	6422638	Open site	Valid	Artefact : 2		
	<b>Contact</b>	<b>Recorders</b>	Mr. Lance Syme				<b>Permits</b>		2531	
36-3-3366	WCP753	GDA	55	767021	6423277	Open site	Valid	Artefact : -		
	<b>Contact</b>	<b>Recorders</b>	Navin Officer Heritage Consultants Pty Ltd, Miss. Jasmine Fenyvesi				<b>Permits</b>			
36-3-2844	WCP468	GDA	55	766951	6419800	Closed site	Valid	Potential Archaeological Deposit (PAD) : -		
	<b>Contact</b>	<b>Recorders</b>	Mr. Corey O'Driscoll				<b>Permits</b>			
36-3-3499	WCP765	GDA	55	767099	6423168	Open site	Valid	Artefact : -		
	<b>Contact</b>	<b>Recorders</b>	Navin Officer Heritage Consultants Pty Ltd, Miss. Jasmine Fenyvesi				<b>Permits</b>			
36-3-3515	WCP833	GDA	55	767033	6420021	Open site	Valid	Artefact : -		
	<b>Contact</b>	<b>Recorders</b>	Navin Officer Heritage Consultants Pty Ltd, Miss. Jasmine Fenyvesi				<b>Permits</b>			
36-3-2837	WCP461	GDA	55	767070	6420577	Open site	Valid	Artefact : -		
	<b>Contact</b>	<b>Recorders</b>	Mr. Peter Kuskie				<b>Permits</b>			
36-3-3345	WCP715	GDA	55	767089	6419917	Open site	Valid	Artefact : -		
	<b>Contact</b>	<b>Recorders</b>	Navin Officer Heritage Consultants Pty Ltd, Miss. Jasmine Fenyvesi				<b>Permits</b>			
36-3-3365	WCP754	GDA	55	766942	6423317	Open site	Valid	Artefact : -		
	<b>Contact</b>	<b>Recorders</b>	Navin Officer Heritage Consultants Pty Ltd, Miss. Jasmine Fenyvesi				<b>Permits</b>			
36-3-1375	S2MC228	GDA	55	766893	6420332	Open site	Valid	Artefact : 1		101603
	<b>Contact</b>	<b>Recorders</b>	Mr. Giles (dup ID#12832) Hamm				<b>Permits</b>			
36-3-3165	WCP616	GDA	55	767599	6420167	Open site	Valid	Artefact : -		
	<b>Contact</b>	<b>Recorders</b>	Navin Officer Heritage Consultants Pty Ltd, Mrs. Nicola Hayes				<b>Permits</b>			
36-3-3950	WCP973	GDA	55	767756	6421870	Open site	Valid	Artefact : -		
	<b>Contact</b>	<b>Recorders</b>	Navin Officer Heritage Consultants Pty Ltd, Miss. Jasmine Fenyvesi				<b>Permits</b>			
36-3-0605	WCP31	GDA	55	767354	6420326	Open site	Valid	Artefact : 3		
	<b>Contact</b>	<b>Recorders</b>	Navin Officer Heritage Consultants Pty Ltd				<b>Permits</b>			
36-3-2835	WCP459	GDA	55	767442	6421923	Open site	Valid	Artefact : -		
	<b>Contact</b>	<b>Recorders</b>	Mr. Jason Barr				<b>Permits</b>			
36-3-3147	WCP632	GDA	55	767430	6419846	Open site	Valid	Artefact : -		
	<b>Contact</b>	<b>Recorders</b>	Navin Officer Heritage Consultants Pty Ltd, Miss. Julia Maskell				<b>Permits</b>			
36-3-2836	WCP460	GDA	55	767513	6421707	Open site	Valid	Artefact : -		

Report generated by AHIMS Web Service on 29/11/2023 for Rohani (Emm Consulting) Dutch for the following area at Datum :GDA, Zone : 55, Eastings : 766783.0 - 767783.0, Northings : 6419264.0 - 6427510.0 with a Buffer of 0 meters.. Number of Aboriginal sites and Aboriginal objects found is 81

This information is not guaranteed to be free from error omission. Heritage NSW and its employees disclaim liability for any act done or omission made on the information and consequences of such acts or omission.

SiteID	SiteName	Datum	Zone	Easting	Northing	Context	Site Status **	SiteFeatures	SiteTypes	Reports
	<b>Contact</b>	<b>Recorders</b>								<b>Permits</b>
36-3-3021	Wilpinjong Creek (WC) OFC1	GDA	55	767087	6423130	Open site	Valid	Artefact : -		
	<b>Contact</b>	<b>Recorders</b>								<b>Permits</b>
36-3-2849	WCP474	GDA	55	767007	6419326	Closed site	Valid	Potential Archaeological Deposit (PAD) : -		
	<b>Contact</b>	<b>Recorders</b>								<b>Permits</b>
36-3-3513	WCP831	GDA	55	767048	6420280	Open site	Valid	Artefact : -		
	<b>Contact</b>	<b>Recorders</b>								<b>Permits</b>
36-3-2840	WCP464	GDA	55	767177	6420114	Open site	Valid	Artefact : -		
	<b>Contact</b>	<b>Recorders</b>								<b>Permits</b>
36-3-2680	WCP452	GDA	55	767196	6420003	Open site	Valid	Artefact : 1		
	<b>Contact</b>	<b>Recorders</b>								<b>Permits</b>
36-3-3150	WCP633	GDA	55	767287	6419794	Open site	Valid	Artefact : -		
	<b>Contact</b>	<b>Recorders</b>								<b>Permits</b>
36-3-0456	WCP 179	GDA	55	767683	6421370	Open site	Valid	Artefact : 9		
	<b>Contact</b> Searle	<b>Recorders</b>								<b>Permits</b>
36-3-3020	WCP604	GDA	55	767742	6422613	Open site	Valid	Artefact : -		
	<b>Contact</b>	<b>Recorders</b>								<b>Permits</b>
36-3-3180	WCP624	GDA	55	767440	6422547	Open site	Valid	Artefact : -		
	<b>Contact</b>	<b>Recorders</b>								<b>Permits</b>
36-3-3929	WCP972	GDA	55	767516	6422982	Open site	Valid	Artefact : -		
	<b>Contact</b>	<b>Recorders</b>								<b>Permits</b>
36-3-3181	WCP675	GDA	55	767540	6422523	Open site	Valid	Artefact : -		
	<b>Contact</b>	<b>Recorders</b>								<b>Permits</b>
36-3-0603	WCP29	GDA	55	767539	6420784	Open site	Valid	Artefact : 9		
	<b>Contact</b> Searle	<b>Recorders</b>								<b>Permits</b>
36-3-2842	WCP466	GDA	55	766961	6419831	Closed site	Valid	Potential Archaeological Deposit (PAD) : -		
	<b>Contact</b>	<b>Recorders</b>								<b>Permits</b>
36-3-3482	WCP761	GDA	55	767182	6423106	Open site	Valid	Artefact : -		
	<b>Contact</b>	<b>Recorders</b>								<b>Permits</b>
36-3-3022	Wilpinjong Creek (WC) OFC2	GDA	55	767219	6423051	Open site	Valid	Artefact : -		
	<b>Contact</b>	<b>Recorders</b>								<b>Permits</b>
36-3-0690	CE-14-OS	AGD	55	766753	6423009	Open site	Valid	Artefact : 3		
	<b>Contact</b>	<b>Recorders</b>								<b>Permits</b> 2531

Report generated by AHIMS Web Service on 29/11/2023 for Rohani (Emm Consulting) Dutch for the following area at Datum :GDA, Zone : 55, Eastings : 766783.0 - 767783.0, Northings : 6419264.0 - 6427510.0 with a Buffer of 0 meters.. Number of Aboriginal sites and Aboriginal objects found is 81

This information is not guaranteed to be free from error omission. Heritage NSW and its employees disclaim liability for any act done or omission made on the information and consequences of such acts or omission.

<u>SiteID</u>	<u>SiteName</u>	<u>Datum</u>	<u>Zone</u>	<u>Easting</u>	<u>Northing</u>	<u>Context</u>	<u>Site Status **</u>	<u>SiteFeatures</u>	<u>SiteTypes</u>	<u>Reports</u>	
36-3-3183	WCP677	GDA	55	767666	6422816	Open site	Valid	Artefact : -			
	<u>Contact</u>	<u>Recorders</u>	Navin Officer Heritage Consultants Pty Ltd, Miss. Julia Maskell							<u>Permits</u>	
36-3-2679	WCP451	GDA	55	767612	6420103	Open site	Valid	Artefact : 1			
	<u>Contact</u>	<u>Recorders</u>	Apex Archaeology, Mr. Leigh Bate							<u>Permits</u>	
36-3-3163	WCP618	GDA	55	767646	6420043	Open site	Valid	Artefact : -			
	<u>Contact</u>	<u>Recorders</u>	Navin Officer Heritage Consultants Pty Ltd, Mrs. Nicola Hayes							<u>Permits</u>	

**\*\* Site Status**

**Valid** - The site has been recorded and accepted onto the system as valid

**Destroyed** - The site has been completely impacted or harmed usually as consequence of permit activity but sometimes also after natural events. There is nothing left of the site on the ground but proponents should proceed with caution.

**Partially Destroyed** - The site has been only partially impacted or harmed usually as consequence of permit activity but sometimes also after natural events. There might be parts or sections of the original site still present on the ground

**Not a site** - The site has been originally entered and accepted onto AHIMS as a valid site but after further investigations it was decided it is NOT an aboriginal site. Impact of this type of site does not require permit but Heritage NSW should be notified

Report generated by AHIMS Web Service on 29/11/2023 for Rohani (Emm Consulting) Dutch for the following area at Datum :GDA, Zone : 55, Eastings : 766783.0 - 767783.0, Northings : 6419264.0 - 6427510.0 with a Buffer of 0 meters.. Number of Aboriginal sites and Aboriginal objects found is 81

This information is not guaranteed to be free from error omission. Heritage NSW and its employees disclaim liability for any act done or omission made on the information and consequences of such acts or omission.

SiteID	SiteName	Datum	Zone	Easting	Northing	Context	Site Status **	SiteFeatures	SiteTypes	Reports
36-3-3019	WCP603	GDA	55	768119	6422081	Open site	Valid	Artefact : -		
	<b>Contact</b>									<b>Permits</b>
36-3-0482	WCP206	GDA	55	768129	6418868	Open site	Valid	Artefact : 1		
	<b>Contact</b> Searle									<b>Permits</b>
36-3-0133	Wattle Creek No:1;	AGD	55	769500	6422630	Closed site	Valid	Art (Pigment or Engraved) : -	Shelter with Art	
	<b>Contact</b>									<b>Permits</b>
36-3-0548	WCP112	GDA	55	768294	6418820	Open site	Valid	Modified Tree (Carved or Scarred) : 1		
	<b>Contact</b> Searle									<b>Permits</b>
36-3-3578	WCP858	GDA	55	768477	6422525	Open site	Valid	Artefact : -		
	<b>Contact</b>									<b>Permits</b>
36-3-0685	CE-09-OS	AGD	55	768349	6421696	Open site	Valid	Artefact : 27		
	<b>Contact</b>									<b>Permits</b> 2531
36-3-2674	WCPL-ST-2	GDA	55	768397	6419009	Open site	Valid	Modified Tree (Carved or Scarred) : 1		
	<b>Contact</b>									<b>Permits</b>
36-3-3015	WCP599	GDA	55	768470	6421590	Open site	Valid	Artefact : -		
	<b>Contact</b>									<b>Permits</b>
36-3-0684	CE-08-OS	AGD	55	768539	6421349	Open site	Valid	Artefact : 53		
	<b>Contact</b>									<b>Permits</b> 2531
36-3-0481	WCP205	GDA	55	768656	6419375	Open site	Valid	Artefact : 1		
	<b>Contact</b> Searle									<b>Permits</b>
36-3-0624	WCP50	GDA	55	767800	6418810	Open site	Valid	Artefact : 1		
	<b>Contact</b> Searle									<b>Permits</b>
36-3-0600	WCP26	GDA	55	767909	6421379	Open site	Valid	Artefact : 2		
	<b>Contact</b> Searle									<b>Permits</b>
36-3-0627	WCP53	GDA	55	769531	6418222	Open site	Valid	Modified Tree (Carved or Scarred) : 1		
	<b>Contact</b> Searle									<b>Permits</b>
36-3-0474	WCP198	GDA	55	768904	6420447	Open site	Valid	Artefact : 11		
	<b>Contact</b> Searle									<b>Permits</b>
36-3-0599	WCP25	GDA	55	768880	6419544	Open site	Valid	Artefact : 5		
	<b>Contact</b> Searle									<b>Permits</b>
36-3-0625	WCP51	GDA	55	769046	6420229	Open site	Valid	Artefact : 1		

Report generated by AHIMS Web Service on 29/11/2023 for Rohani (Emm Consulting) Dutch for the following area at Datum :GDA, Zone : 55, Eastings : 767783.0 - 769783.0, Northings : 6417820.0 - 6425702.0 with a Buffer of 0 meters.. Number of Aboriginal sites and Aboriginal objects found is 107

This information is not guaranteed to be free from error omission. Heritage NSW and its employees disclaim liability for any act done or omission made on the information and consequences of such acts or omission.

SiteID	SiteName	Datum	Zone	Easting	Northing	Context	Site Status **	SiteFeatures	SiteTypes	Reports
	<a href="#">Contact</a>	Searle								<a href="#">Permits</a>
36-3-3433	WCP757	GDA	55	768105	6422164	Open site	Valid	Artefact : -		
	<a href="#">Contact</a>									<a href="#">Permits</a>
36-3-3371	WCP748	GDA	55	768164	6422133	Open site	Valid	Artefact : -		
	<a href="#">Contact</a>									<a href="#">Permits</a>
36-3-0538	WCP102	GDA	55	768724	6420426	Open site	Valid	Artefact : 1		
	<a href="#">Contact</a>	Searle								<a href="#">Permits</a>
36-3-0475	WCP199	GDA	55	768760	6420674	Open site	Valid	Artefact : 1		
	<a href="#">Contact</a>	Searle								<a href="#">Permits</a>
36-3-0543	WCP107	GDA	55	768216	6420862	Open site	Valid	Artefact : 1		
	<a href="#">Contact</a>	Searle								<a href="#">Permits</a>
36-3-0606	WCP32	GDA	55	768219	6419868	Open site	Valid	Artefact : 1		
	<a href="#">Contact</a>	Searle								<a href="#">Permits</a>
36-3-0686	CE-10-OS	AGD	55	768194	6421696	Open site	Valid	Artefact : 2		
	<a href="#">Contact</a>									<a href="#">Permits</a> 2531
36-3-0687	CE-11-OS	AGD	55	768297	6421546	Open site	Valid	Artefact : 2		
	<a href="#">Contact</a>									<a href="#">Permits</a> 2531
36-3-0544	WCP108	GDA	55	768392	6420442	Open site	Valid	Artefact : 2		
	<a href="#">Contact</a>	Searle								<a href="#">Permits</a>
36-3-3584	WCP859	GDA	55	768541	6422477	Open site	Valid	Artefact : -		
	<a href="#">Contact</a>									<a href="#">Permits</a>
36-3-2673	WCPL-OS-5	GDA	55	768483	6418838	Open site	Valid	Artefact : 1		
	<a href="#">Contact</a>									<a href="#">Permits</a>
36-3-3489	WCP860	GDA	55	768596	6422424	Open site	Valid	Artefact : -		
	<a href="#">Contact</a>									<a href="#">Permits</a>
36-3-3493	WCP771	GDA	55	767885	6422176	Open site	Valid	Artefact : -		
	<a href="#">Contact</a>									<a href="#">Permits</a>
36-3-0566	WCP130	GDA	55	768834	6418758	Open site	Valid	Modified Tree (Carved or Scarred) : 1		
	<a href="#">Contact</a>	Searle								<a href="#">Permits</a>
36-3-0477	WCP201	GDA	55	769100	6419743	Open site	Valid	Artefact : 1		
	<a href="#">Contact</a>	T Russell								<a href="#">Permits</a>
36-3-0595	WCP21	GDA	55	769110	6417850	Open site	Valid	Artefact : 1		
	<a href="#">Contact</a>	Searle								<a href="#">Permits</a>
36-3-3496	WCP768	GDA	55	767950	6422066	Open site	Valid	Artefact : -		
	<a href="#">Contact</a>									<a href="#">Permits</a>

Report generated by AHIMS Web Service on 29/11/2023 for Rohani (Emm Consulting) Dutch for the following area at Datum :GDA, Zone : 55, Eastings : 767783.0 - 769783.0, Northings : 6417820.0 - 6425702.0 with a Buffer of 0 meters.. Number of Aboriginal sites and Aboriginal objects found is 107

This information is not guaranteed to be free from error omission. Heritage NSW and its employees disclaim liability for any act done or omission made on the information and consequences of such acts or omission.



# AHIMS Web Services (AWS)

## Extensive search - Site list report

Your Ref/PO Number : E230829 CWO-REZ

Client Service ID : 844786

SiteID	SiteName	Datum	Zone	Easting	Northing	Context	Site Status **	SiteFeatures	SiteTypes	Reports	
36-3-3497	WCP767	GDA	55	767979	6422046	Open site	Valid	Artefact : -			
	<b>Contact</b>	<b>Recorders</b>	Navin Officer Heritage Consultants Pty Ltd, Miss. Jasmine Fenyvesi						<b>Permits</b>		
36-3-0542	WCP106	GDA	55	768381	6418839	Open site	Valid	Artefact : 1			
	<b>Contact</b> Searle	<b>Recorders</b>	Navin Officer Heritage Consultants Pty Ltd						<b>Permits</b>		
36-3-0545	WCP109	GDA	55	768429	6420305	Open site	Valid	Artefact : 1			
	<b>Contact</b> Searle	<b>Recorders</b>	Navin Officer Heritage Consultants Pty Ltd						<b>Permits</b>		
36-3-3492	WCP772	GDA	55	767885	6422190	Open site	Valid	Artefact : -			
	<b>Contact</b>	<b>Recorders</b>	Navin Officer Heritage Consultants Pty Ltd, Miss. Jasmine Fenyvesi						<b>Permits</b>		
36-3-0681	CE-05-OS	AGD	55	768751	6421182	Open site	Valid	Artefact : 5			
	<b>Contact</b>	<b>Recorders</b>	Mr. Lance Syme						<b>Permits</b>	2531	
36-3-3188	WCP622	GDA	55	769019	6421177	Open site	Valid	Artefact : -			
	<b>Contact</b>	<b>Recorders</b>	Navin Officer Heritage Consultants Pty Ltd, Mrs. Nicola Hayes						<b>Permits</b>		
36-3-0593	WCP19	GDA	55	769222	6418362	Open site	Valid	Artefact : 1			
	<b>Contact</b> Searle	<b>Recorders</b>	Navin Officer Heritage Consultants Pty Ltd						<b>Permits</b>		
36-3-3369	WCP750	GDA	55	767987	6422362	Open site	Valid	Artefact : -			
	<b>Contact</b>	<b>Recorders</b>	Navin Officer Heritage Consultants Pty Ltd, Miss. Jasmine Fenyvesi						<b>Permits</b>		
36-3-0502	WCP226	GDA	55	768690	6419155	Open site	Valid	Artefact : 2			
	<b>Contact</b> Searle	<b>Recorders</b>	Navin Officer Heritage Consultants Pty Ltd						<b>Permits</b>		
36-3-0609	WCP35	GDA	55	768253	6418543	Open site	Valid	Artefact : 2			
	<b>Contact</b> Searle	<b>Recorders</b>	Navin Officer Heritage Consultants Pty Ltd						<b>Permits</b>		
36-3-3016	WCP600	GDA	55	768375	6421712	Open site	Valid	Artefact : -			
	<b>Contact</b>	<b>Recorders</b>	Navin Officer Heritage Consultants Pty Ltd, Mrs. Nicola Hayes						<b>Permits</b>		
36-3-0610	WCP36	GDA	55	768465	6418489	Closed site	Valid	Potential Archaeological Deposit (PAD) : -, Artefact : 4			
	<b>Contact</b> T Russell	<b>Recorders</b>	Navin Officer Heritage Consultants Pty Ltd						<b>Permits</b>		
36-3-0682	CE-06-OS	AGD	55	768619	6421286	Open site	Valid	Artefact : 20			
	<b>Contact</b>	<b>Recorders</b>	Mr. Lance Syme						<b>Permits</b>	2531	
36-3-0550	WCP114	GDA	55	768812	6418667	Open site	Valid	Modified Tree (Carved or Scarred) : 1			
	<b>Contact</b> Searle	<b>Recorders</b>	Navin Officer Heritage Consultants Pty Ltd						<b>Permits</b>		
36-3-0592	WCP18	GDA	55	769129	6418249	Open site	Valid	Artefact : 1			
	<b>Contact</b> Searle	<b>Recorders</b>	Navin Officer Heritage Consultants Pty Ltd						<b>Permits</b>		
36-3-0680	CE-04-OS	AGD	55	769299	6420831	Open site	Valid	Artefact : 3			
	<b>Contact</b>	<b>Recorders</b>	Mr. Lance Syme						<b>Permits</b>	2531	

Report generated by AHIMS Web Service on 29/11/2023 for Rohani (Emm Consulting) Dutch for the following area at Datum :GDA, Zone : 55, Eastings : 767783.0 - 769783.0, Northings : 6417820.0 - 6425702.0 with a Buffer of 0 meters.. Number of Aboriginal sites and Aboriginal objects found is 107

This information is not guaranteed to be free from error omission. Heritage NSW and its employees disclaim liability for any act done or omission made on the information and consequences of such acts or omission.

SiteID	SiteName	Datum	Zone	Easting	Northing	Context	Site Status **	SiteFeatures	SiteTypes	Reports
36-3-3495	WCP769	GDA	55	767945	6422073	Open site	Valid	Artefact : -		
	<b>Contact</b>									<b>Recorders</b> Navin Officer Heritage Consultants Pty Ltd, Miss. Jasmine Fenyvesi
										<b>Permits</b>
36-3-0793	WCP260	AGD	55	768086	6422192	Open site	Valid	Artefact : 1		
	<b>Contact</b>								T Russell	
										<b>Recorders</b> Navin Officer Heritage Consultants Pty Ltd
										<b>Permits</b>
36-3-0614	WCP40	GDA	55	768145	6417921	Open site	Valid	Artefact : 1		
	<b>Contact</b>								Searle	
										<b>Recorders</b> Navin Officer Heritage Consultants Pty Ltd
										<b>Permits</b>
36-3-0611	WCP37	GDA	55	768465	6418489	Closed site	Valid	Art (Pigment or Engraved) : 3, Potential Archaeological Deposit (PAD) : -		
	<b>Contact</b>								Searle	
										<b>Recorders</b> Navin Officer Heritage Consultants Pty Ltd
										<b>Permits</b>
36-3-0613	WCP39	GDA	55	768532	6418680	Closed site	Valid	Artefact : 4, Potential Archaeological Deposit (PAD) : -		
	<b>Contact</b>								Searle	
										<b>Recorders</b> Navin Officer Heritage Consultants Pty Ltd
										<b>Permits</b>
36-3-0683	CE-07-IF	AGD	55	768573	6421363	Open site	Valid	Artefact : 1		
	<b>Contact</b>									
										<b>Recorders</b> Mr. Lance Syme
										<b>Permits</b> 2531
36-3-0716	wcp 245	GDA	55	768727	6421846	Open site	Valid	Artefact : 14		
	<b>Contact</b>								T Russell	
										<b>Recorders</b> Mr. Matthew Barber
										<b>Permits</b>
36-3-0679	CE-03-ST	AGD	55	769511	6420624	Open site	Valid	Modified Tree (Carved or Scarred) : 1		
	<b>Contact</b>									
										<b>Recorders</b> Mr. Lance Syme
										<b>Permits</b> 2531
36-3-3158	WCP611	GDA	55	769661	6420873	Open site	Valid	Artefact : -		
	<b>Contact</b>									
										<b>Recorders</b> Navin Officer Heritage Consultants Pty Ltd, Miss. Julia Maskell
										<b>Permits</b>
36-3-0460	WCP 183	GDA	55	769758	6419369	Open site	Valid	Artefact : 1		
	<b>Contact</b>								Searle	
										<b>Recorders</b> Navin Officer Heritage Consultants Pty Ltd
										<b>Permits</b>
36-3-0539	WCP103	GDA	55	768862	6420231	Open site	Valid	Artefact : 1		
	<b>Contact</b>								Searle	
										<b>Recorders</b> Navin Officer Heritage Consultants Pty Ltd
										<b>Permits</b>
36-3-0660	WC OS 15 with PAD	AGD	55	769001	6421142	Open site	Valid	Artefact : 10		
	<b>Contact</b>									
										<b>Recorders</b> Mr. David Maynard, Murong Gialinga Aboriginal and Torres Strait Islander Corporat
										<b>Permits</b>
36-3-0661	WC IF 4	AGD	55	769272	6420809	Open site	Valid	Artefact : 1		
	<b>Contact</b>									
										<b>Recorders</b> Mr. David Maynard, Murong Gialinga Aboriginal and Torres Strait Islander Corporat
										<b>Permits</b>
36-3-0713	wcp 242	AGD	55	769282	6420275	Open site	Valid	Artefact : 4		
	<b>Contact</b>								T Russell	
										<b>Recorders</b> Mr. Matthew Barber
										<b>Permits</b>
36-3-3353	WCP710	GDA	55	768058	6422130	Open site	Valid	Artefact : -		
	<b>Contact</b>									
										<b>Recorders</b> Navin Officer Heritage Consultants Pty Ltd, Miss. Jasmine Fenyvesi
										<b>Permits</b>

Report generated by AHIMS Web Service on 29/11/2023 for Rohani (Emm Consulting) Dutch for the following area at Datum :GDA, Zone : 55, Eastings : 767783.0 - 769783.0, Northings : 6417820.0 - 6425702.0 with a Buffer of 0 meters.. Number of Aboriginal sites and Aboriginal objects found is 107

This information is not guaranteed to be free from error omission. Heritage NSW and its employees disclaim liability for any act done or omission made on the information and consequences of such acts or omission.



SiteID	SiteName	Datum	Zone	Easting	Northing	Context	Site Status **	SiteFeatures	SiteTypes	Reports
36-3-2666	WRNW09	GDA	55	768000	6418250	Open site	Valid	Artefact : 1		
	<b>Contact</b>									<b>Permits</b>
36-3-0547	WCP111	GDA	55	768065	6418769	Open site	Valid	Modified Tree (Carved or Scarred) : 1		
	<b>Contact</b> Searle									<b>Permits</b>
36-3-3370	WCP749	GDA	55	768164	6422133	Open site	Valid	Artefact : -		
	<b>Contact</b>									<b>Permits</b>
36-3-0457	WCP 180	GDA	55	768077	6417927	Open site	Valid	Artefact : 1		
	<b>Contact</b> Searle									<b>Permits</b>
36-3-0484	WCP208	GDA	55	768747	6418814	Open site	Valid	Artefact : 14		
	<b>Contact</b> Searle									<b>Permits</b>
36-3-3576	WCP855	GDA	55	768486	6422523	Open site	Valid	Artefact : -		
	<b>Contact</b>									<b>Permits</b>
36-3-0479	WCP203	GDA	55	768423	6419307	Open site	Valid	Artefact : 1		
	<b>Contact</b> Searle									<b>Permits</b>
36-3-0483	WCP207	GDA	55	768547	6418803	Open site	Valid	Modified Tree (Carved or Scarred) : 1		
	<b>Contact</b> Searle									<b>Permits</b>
36-3-3490	WCP774	GDA	55	767847	6422178	Open site	Valid	Artefact : -		
	<b>Contact</b>									<b>Permits</b>
36-3-3494	WCP770	GDA	55	767918	6422136	Open site	Valid	Artefact : -		
	<b>Contact</b>									<b>Permits</b>
36-3-0787	WCP254	AGD	55	768871	6418839	Open site	Valid	Artefact : 5		
	<b>Contact</b> T Russell									<b>Permits</b>
36-3-3341	WCP711	GDA	55	769105	6421127	Open site	Valid	Artefact : -		
	<b>Contact</b>									<b>Permits</b>
36-3-0602	WCP28	GDA	55	767974	6421452	Open site	Valid	Artefact : 1		
	<b>Contact</b> Searle									<b>Permits</b>
36-3-0546	WCP110	GDA	55	767989	6421290	Open site	Valid	Artefact : 1		
	<b>Contact</b> Searle									<b>Permits</b>
36-3-0612	WCP38	GDA	55	768665	6418489	Closed site	Valid	Artefact : 3, Potential Archaeological Deposit (PAD) : -		
	<b>Contact</b> Searle									<b>Permits</b>
36-3-0792	WCP259	AGD	55	769422	6420612	Open site	Valid	Artefact : 1		
	<b>Contact</b> T Russell									<b>Permits</b>

Report generated by AHIMS Web Service on 29/11/2023 for Rohani (Emm Consulting) Dutch for the following area at Datum :GDA, Zone : 55, Eastings : 767783.0 - 769783.0, Northings : 6417820.0 - 6425702.0 with a Buffer of 0 meters.. Number of Aboriginal sites and Aboriginal objects found is 107

This information is not guaranteed to be free from error omission. Heritage NSW and its employees disclaim liability for any act done or omission made on the information and consequences of such acts or omission.

SiteID	SiteName	Datum	Zone	Easting	Northing	Context	Site Status **	SiteFeatures	SiteTypes	Reports
36-3-0549	WCP113	GDA	55	768265	6418815	Open site	Valid	Modified Tree (Carved or Scarred) : 1		
	<b>Contact</b>	Searle								<b>Permits</b>
36-3-0607	WCP33	GDA	55	768372	6418693	Open site	Valid	Artefact : 13		
	<b>Contact</b>	Searle								<b>Permits</b>
36-3-2670	WCPL-OS-2	GDA	55	767840	6418571	Open site	Valid	Artefact : 1		
	<b>Contact</b>									<b>Permits</b>
36-3-0591	WCP17	GDA	55	769565	6418213	Open site	Valid	Artefact : 1		
	<b>Contact</b>	Searle								<b>Permits</b>
36-3-0788	WCP255	AGD	55	769521	6418222	Open site	Valid	Artefact : 1		
	<b>Contact</b>	T Russell								<b>Permits</b>
36-3-0541	WCP105	GDA	55	768901	6419830	Open site	Valid	Artefact : 3		
	<b>Contact</b>	Searle								<b>Permits</b>
36-3-0478	WCP202	GDA	55	769046	6419655	Open site	Valid	Artefact : 2		
	<b>Contact</b>	Searle								<b>Permits</b>
36-3-2638	WCP 437	GDA	55	769210	6421029	Open site	Valid	Artefact : 1		
	<b>Contact</b>									<b>Permits</b>
36-3-3149	WCP636	GDA	55	769172	6418047	Open site	Valid	Artefact : -		
	<b>Contact</b>									<b>Permits</b>
36-3-0714	wcp243	AGD	55	769291	6420334	Open site	Valid	Artefact : 3		
	<b>Contact</b>	T Russell								<b>Permits</b>
36-3-3233	WCP691	GDA	55	767955	6422515	Open site	Valid	Artefact : -		
	<b>Contact</b>									<b>Permits</b>
36-3-0103	Wilpinjong;	AGD	55	767950	6422190	Open site	Valid	Modified Tree (Carved or Scarred) : -	Scarred Tree	
	<b>Contact</b>									<b>Permits</b>
36-3-3432	WCP758	GDA	55	768079	6422342	Open site	Valid	Artefact : -		
	<b>Contact</b>									<b>Permits</b>
36-3-3434	WCP756	GDA	55	768103	6422168	Open site	Valid	Artefact : -		
	<b>Contact</b>									<b>Permits</b>
36-3-0616	WCP42	GDA	55	768013	6418339	Open site	Valid	Artefact : 2		
	<b>Contact</b>	Searle								<b>Permits</b>
36-3-3575	WCP856	GDA	55	768478	6422523	Open site	Valid	Artefact : -		
	<b>Contact</b>									<b>Permits</b>
36-3-3579	WCP857	GDA	55	768479	6422523	Open site	Valid	Artefact : -		

Report generated by AHIMS Web Service on 29/11/2023 for Rohani (Emm Consulting) Dutch for the following area at Datum :GDA, Zone : 55, Eastings : 767783.0 - 769783.0, Northings : 6417820.0 - 6425702.0 with a Buffer of 0 meters.. Number of Aboriginal sites and Aboriginal objects found is 107

This information is not guaranteed to be free from error omission. Heritage NSW and its employees disclaim liability for any act done or omission made on the information and consequences of such acts or omission.

SiteID	SiteName	Datum	Zone	Easting	Northing	Context	Site Status **	SiteFeatures	SiteTypes	Reports
36-3-0608	WCP34	GDA	55	768414	6418593	Open site	Valid	Artefact : 2		<a href="#">Permits</a>
	<a href="#">Contact</a> Searle	<a href="#">Recorders</a>	Navin Officer Heritage Consultants Pty Ltd, Miss.Jasmine Fenyvesi							
36-3-3342	WCP712	GDA	55	768530	6421532	Open site	Valid	Artefact : -		<a href="#">Permits</a>
	<a href="#">Contact</a>	<a href="#">Recorders</a>	Navin Officer Heritage Consultants Pty Ltd, Miss.Jasmine Fenyvesi							
36-3-0480	WCP204	GDA	55	768512	6419768	Open site	Valid	Artefact : 1		<a href="#">Permits</a>
	<a href="#">Contact</a> Searle	<a href="#">Recorders</a>	Navin Officer Heritage Consultants Pty Ltd							
36-3-0540	WCP104	GDA	55	768609	6420249	Open site	Valid	Artefact : 1		<a href="#">Permits</a>
	<a href="#">Contact</a> Searle	<a href="#">Recorders</a>	Navin Officer Heritage Consultants Pty Ltd							
36-3-3491	WCP773	GDA	55	767848	6422177	Open site	Valid	Artefact : -		<a href="#">Permits</a>
	<a href="#">Contact</a>	<a href="#">Recorders</a>	Navin Officer Heritage Consultants Pty Ltd, Miss.Jasmine Fenyvesi							
36-3-0604	WCP30	GDA	55	767822	6420436	Open site	Valid	Artefact : 1		<a href="#">Permits</a>
	<a href="#">Contact</a> Searle	<a href="#">Recorders</a>	Navin Officer Heritage Consultants Pty Ltd							
36-3-0476	WCP200	GDA	55	768811	6419935	Open site	Valid	Artefact : 1		<a href="#">Permits</a>
	<a href="#">Contact</a> Searle	<a href="#">Recorders</a>	Navin Officer Heritage Consultants Pty Ltd							
36-3-0796	WCP289	AGD	55	768815	6418750	Open site	Valid	Artefact : 1		<a href="#">Permits</a>
	<a href="#">Contact</a> T Russell	<a href="#">Recorders</a>	Navin Officer Heritage Consultants Pty Ltd							
36-3-0455	WCP 178	GDA	55	769042	6418083	Closed site	Valid	Artefact : 12, Potential Archaeological Deposit (PAD) : -		<a href="#">Permits</a>
	<a href="#">Contact</a> Searle	<a href="#">Recorders</a>	Navin Officer Heritage Consultants Pty Ltd							
36-3-0712	wcp241	AGD	55	769184	6420129	Open site	Valid	Artefact : -		<a href="#">Permits</a>
	<a href="#">Contact</a> T Russell	<a href="#">Recorders</a>	Mr.Matthew Barber							

**\*\* Site Status**

**Valid** - The site has been recorded and accepted onto the system as valid

**Destroyed** - The site has been completely impacted or harmed usually as consequence of permit activity but sometimes also after natural events. There is nothing left of the site on the ground but proponents should proceed with caution.

**Partially Destroyed** - The site has been only partially impacted or harmed usually as consequence of permit activity but sometimes also after natural events. There might be parts or sections of the original site still present on the ground

**Not a site** - The site has been originally entered and accepted onto AHIMS as a valid site but after further investigations it was decided it is NOT an aboriginal site. Impact of this type of site does not require permit but Heritage NSW should be notified

Report generated by AHIMS Web Service on 29/11/2023 for Rohani (Emm Consulting) Dutch for the following area at Datum :GDA, Zone : 55, Eastings : 767783.0 - 769783.0, Northings : 6417820.0 - 6425702.0 with a Buffer of 0 meters.. Number of Aboriginal sites and Aboriginal objects found is 107

This information is not guaranteed to be free from error omission. Heritage NSW and its employees disclaim liability for any act done or omission made on the information and consequences of such acts or omission.

SiteID	SiteName	Datum	Zone	Easting	Northing	Context	Site Status **	SiteFeatures	SiteTypes	Reports
36-3-0419	WCP 142	AGD	55	771026	6420475	Open site	Valid	Potential Archaeological Deposit (PAD) : 9		
	<b>Contact</b>	T Russell	<b>Recorders</b>	Navin Officer Heritage Consultants Pty Ltd				<b>Permits</b>		
36-3-0790	WCP257	AGD	55	771564	6419376	Open site	Valid	Artefact : 1		
	<b>Contact</b>	T Russell	<b>Recorders</b>	Navin Officer Heritage Consultants Pty Ltd				<b>Permits</b>		
36-3-0098	Wattle Creek NO:2;	AGD	55	769880	6422760	Closed site	Valid	Art (Pigment or Engraved) : -	Shelter with Art	
	<b>Contact</b>		<b>Recorders</b>	Warren Bluff				<b>Permits</b>		
36-3-3157	WCP612	GDA	55	769961	6420545	Open site	Valid	Artefact : -		
	<b>Contact</b>		<b>Recorders</b>	Navin Officer Heritage Consultants Pty Ltd, Miss. Julia Maskell				<b>Permits</b>		
36-3-0453	WCP 176	GDA	55	770194	6417886	Open site	Valid	Artefact : 7		
	<b>Contact</b>	Searle	<b>Recorders</b>	Navin Officer Heritage Consultants Pty Ltd				<b>Permits</b>		
36-3-0786	WCP253	AGD	55	770645	6419436	Open site	Valid	Artefact : 2		
	<b>Contact</b>	T Russell	<b>Recorders</b>	Navin Officer Heritage Consultants Pty Ltd				<b>Permits</b>		
36-3-0783	WCP250	AGD	55	770731	6418396	Open site	Valid	Artefact : 1		
	<b>Contact</b>	T Russell	<b>Recorders</b>	Navin Officer Heritage Consultants Pty Ltd				<b>Permits</b>		
36-3-0503	WCP227	GDA	55	770356	6420383	Open site	Valid	Artefact : 30		
	<b>Contact</b>	Searle	<b>Recorders</b>	Navin Officer Heritage Consultants Pty Ltd				<b>Permits</b>		
36-3-0504	WCP228	GDA	55	770563	6420668	Closed site	Valid	Potential Archaeological Deposit (PAD) : -		
	<b>Contact</b>	Searle	<b>Recorders</b>	Navin Officer Heritage Consultants Pty Ltd				<b>Permits</b>		
36-3-0573	WCP140	GDA	55	771031	6420462	Open site	Valid	Artefact : 3, Potential Archaeological Deposit (PAD) : -		
	<b>Contact</b>	Searle	<b>Recorders</b>	Navin Officer Heritage Consultants Pty Ltd				<b>Permits</b>		
36-3-2525	WRC 4	GDA	55	771330	6419609	Open site	Destroyed	Artefact : 2		102096
	<b>Contact</b>		<b>Recorders</b>	Insite Heritage Pty Ltd, Ms. Elizabeth Wyatt				<b>Permits</b>	3376	
36-3-3348	H1-3	GDA	55	771750	6419885	Open site	Valid	Artefact : -, Potential Archaeological Deposit (PAD) : -		
	<b>Contact</b>		<b>Recorders</b>	Navin Officer Heritage Consultants Pty Ltd, Miss. Jasmine Fenyvesi				<b>Permits</b>		
36-3-3960	Wilpinjong Creek AS1-23	GDA	55	769809	6420735	Open site	Valid	Artefact : -		
	<b>Contact</b>		<b>Recorders</b>	Umwelt (Australia) Pty Limited - Individual users, Mr. Luke Wolfe				<b>Permits</b>		
36-3-0467	WCP 190	GDA	55	770091	6420022	Open site	Valid	Artefact : 10		
	<b>Contact</b>	Searle	<b>Recorders</b>	Navin Officer Heritage Consultants Pty Ltd				<b>Permits</b>		
36-3-0587	WCP13	GDA	55	770153	6419532	Open site	Valid	Artefact : 4		
	<b>Contact</b>	Searle	<b>Recorders</b>	Navin Officer Heritage Consultants Pty Ltd				<b>Permits</b>		

Report generated by AHIMS Web Service on 29/11/2023 for Rohani (Emm Consulting) Dutch for the following area at Datum :GDA, Zone : 55, Eastings : 769783.0 - 771783.0, Northings : 6417820.0 - 6425702.0 with a Buffer of 0 meters.. Number of Aboriginal sites and Aboriginal objects found is 81

This information is not guaranteed to be free from error omission. Heritage NSW and its employees disclaim liability for any act done or omission made on the information and consequences of such acts or omission.

SiteID	SiteName	Datum	Zone	Easting	Northing	Context	Site Status **	SiteFeatures	SiteTypes	Reports
36-3-0420	WCP 143	AGD	55	770646	6420565	Closed site	Valid	Potential Archaeological Deposit (PAD) : -		
	<b>Contact</b>	T Russell	<b>Recorders</b>	Navin Officer Heritage Consultants Pty Ltd				<b>Permits</b>		
36-3-0499	WCP223	GDA	55	771435	6419138	Open site	Valid	Artefact : 1		
	<b>Contact</b>	Searle	<b>Recorders</b>	Navin Officer Heritage Consultants Pty Ltd				<b>Permits</b>		
36-3-2526	WRC 5	GDA	55	771604	6419670	Open site	Destroyed	Artefact : -		102096
	<b>Contact</b>		<b>Recorders</b>	Insite Heritage Pty Ltd,Ms.Elizabeth Wyatt				<b>Permits</b>	3376	
36-3-0718	wcp247	AGD	55	770345	6418305	Open site	Valid	Artefact : 1		
	<b>Contact</b>	T Russell	<b>Recorders</b>	Mr.Matthew Barber				<b>Permits</b>		
36-3-0791	WCP258	AGD	55	770979	6419397	Open site	Valid	Artefact : 1		
	<b>Contact</b>	T Russell	<b>Recorders</b>	Navin Officer Heritage Consultants Pty Ltd				<b>Permits</b>		
36-3-0789	WCP256	AGD	55	771008	6419374	Open site	Valid	Modified Tree (Carved or Scarred) : 1		
	<b>Contact</b>	T Russell	<b>Recorders</b>	Navin Officer Heritage Consultants Pty Ltd				<b>Permits</b>		
36-3-0469	WCP192	GDA	55	771158	6420301	Closed site	Valid	Artefact : -, Potential Archaeological Deposit (PAD) : -		
	<b>Contact</b>	Searle	<b>Recorders</b>	Navin Officer Heritage Consultants Pty Ltd				<b>Permits</b>		
36-3-2524	WRC 3	GDA	55	771181	6419626	Open site	Destroyed	Artefact : -		102096
	<b>Contact</b>		<b>Recorders</b>	Insite Heritage Pty Ltd,Ms.Elizabeth Wyatt				<b>Permits</b>	3376	
36-3-3568	WCP850	GDA	55	771611	6419873	Open site	Valid	Artefact : -		
	<b>Contact</b>		<b>Recorders</b>	Navin Officer Heritage Consultants Pty Ltd, Miss.Jasmine Fenyvesi				<b>Permits</b>		
36-3-0449	WCP 172	GDA	55	771678	6420157	Closed site	Valid	Potential Archaeological Deposit (PAD) : -		
	<b>Contact</b>	T Russell	<b>Recorders</b>	Navin Officer Heritage Consultants Pty Ltd				<b>Permits</b>		
36-3-0646	WCP72	GDA	55	771626	6417830	Closed site	Valid	Art (Pigment or Engraved) : -, Artefact : 1, Potential Archaeological Deposit (PAD) : -		
	<b>Contact</b>	Searle	<b>Recorders</b>	Navin Officer Heritage Consultants Pty Ltd				<b>Permits</b>		
36-3-0588	WCP14	GDA	55	769876	6419168	Open site	Valid	Artefact : 1		
	<b>Contact</b>	Searle	<b>Recorders</b>	Navin Officer Heritage Consultants Pty Ltd				<b>Permits</b>		
36-3-0586	WCP12	GDA	55	770200	6419376	Open site	Valid	Artefact : 23		
	<b>Contact</b>	Searle	<b>Recorders</b>	Navin Officer Heritage Consultants Pty Ltd				<b>Permits</b>		
36-3-3582	WCP863	GDA	55	771390	6419880	Open site	Valid	Artefact : -		

SiteID	SiteName	Datum	Zone	Easting	Northing	Context	Site Status **	SiteFeatures	SiteTypes	Reports
36-3-0451	WCP 174	GDA	55	771399	6419731	Open site	Valid	Artefact : 75		<a href="#">Permits</a>
	<a href="#">Contact</a> Searle	<a href="#">Recorders</a>	Navin Officer Heritage Consultants Pty Ltd, Miss. Jasmine Fenyvesi							
36-3-3580	WCP861	GDA	55	771485	6419879	Open site	Valid	Artefact : -		<a href="#">Permits</a>
	<a href="#">Contact</a>	<a href="#">Recorders</a>	Navin Officer Heritage Consultants Pty Ltd, Miss. Jasmine Fenyvesi							
36-3-0422	WCP 145	GDA	55	770532	6420684	Closed site	Valid	Potential Archaeological Deposit (PAD) : -		<a href="#">Permits</a>
	<a href="#">Contact</a> Searle	<a href="#">Recorders</a>	Navin Officer Heritage Consultants Pty Ltd							
36-3-0672	WC PAD 2	AGD	55	770833	6419666	Open site	Valid	Artefact : 500		<a href="#">Permits</a>
	<a href="#">Contact</a>	<a href="#">Recorders</a>	Mr. David Maynard, Murong Gialinga Aboriginal and Torres Strait Islander Corporat							
36-3-0574	WCP141	GDA	55	771031	6420462	Closed site	Valid	Potential Archaeological Deposit (PAD) : -		<a href="#">Permits</a>
	<a href="#">Contact</a> Searle	<a href="#">Recorders</a>	Navin Officer Heritage Consultants Pty Ltd							
36-3-0461	WCP 184	GDA	55	769914	6419951	Open site	Valid	Artefact : 6		<a href="#">Permits</a>
	<a href="#">Contact</a> T Russell	<a href="#">Recorders</a>	Navin Officer Heritage Consultants Pty Ltd							
36-3-0662	WC OS 14	AGD	55	769878	6420402	Open site	Valid	Artefact : 2		<a href="#">Permits</a>
	<a href="#">Contact</a>	<a href="#">Recorders</a>	Mr. David Maynard, Murong Gialinga Aboriginal and Torres Strait Islander Corporat							
36-3-0468	WCP 191	GDA	55	770067	6420513	Open site	Valid	Artefact : 2		<a href="#">Permits</a>
	<a href="#">Contact</a> Searle	<a href="#">Recorders</a>	Navin Officer Heritage Consultants Pty Ltd							
36-3-0784	WCP251	AGD	55	770584	6418816	Open site	Valid	Artefact : -		<a href="#">Permits</a>
	<a href="#">Contact</a> T Russell	<a href="#">Recorders</a>	Navin Officer Heritage Consultants Pty Ltd							
36-3-3581	WCP862	GDA	55	771494	6419852	Open site	Valid	Artefact : -		<a href="#">Permits</a>
	<a href="#">Contact</a>	<a href="#">Recorders</a>	Navin Officer Heritage Consultants Pty Ltd, Miss. Jasmine Fenyvesi							
36-3-3572	WCP846	GDA	55	771554	6419829	Open site	Valid	Artefact : -		<a href="#">Permits</a>
	<a href="#">Contact</a>	<a href="#">Recorders</a>	Navin Officer Heritage Consultants Pty Ltd, Miss. Jasmine Fenyvesi							
36-3-3567	WCP851	GDA	55	771606	6419874	Open site	Valid	Artefact : -		<a href="#">Permits</a>
	<a href="#">Contact</a>	<a href="#">Recorders</a>	Navin Officer Heritage Consultants Pty Ltd, Miss. Jasmine Fenyvesi							
36-3-0423	WCP 146	GDA	55	770366	6420979	Closed site	Valid	Potential Archaeological Deposit (PAD) : -		<a href="#">Permits</a>
	<a href="#">Contact</a> Searle	<a href="#">Recorders</a>	Navin Officer Heritage Consultants Pty Ltd							
36-3-0584	WCP10	GDA	55	770384	6418985	Open site	Valid	Artefact : 1		<a href="#">Permits</a>
	<a href="#">Contact</a> Searle	<a href="#">Recorders</a>	Navin Officer Heritage Consultants Pty Ltd							
36-3-0524	WCP88	GDA	55	770400	6418894	Open site	Valid	Artefact : 7, Stone Quarry : -		<a href="#">Permits</a>
	<a href="#">Contact</a> Searle	<a href="#">Recorders</a>	Navin Officer Heritage Consultants Pty Ltd							

Report generated by AHIMS Web Service on 29/11/2023 for Rohani (Emm Consulting) Dutch for the following area at Datum :GDA, Zone : 55, Eastings : 769783.0 - 771783.0, Northings : 6417820.0 - 6425702.0 with a Buffer of 0 meters.. Number of Aboriginal sites and Aboriginal objects found is 81

This information is not guaranteed to be free from error omission. Heritage NSW and its employees disclaim liability for any act done or omission made on the information and consequences of such acts or omission.

SiteID	SiteName	Datum	Zone	Easting	Northing	Context	Site Status **	SiteFeatures	SiteTypes	Reports
36-3-0583	WCP9	GDA	55	770413	6418808	Open site	Valid	Potential Archaeological Deposit (PAD) :-		
	<b>Contact</b>	Searle	<b>Recorders</b>	Navin Officer Heritage Consultants Pty Ltd				<b>Permits</b>		
36-3-2637	WCP 436	GDA	55	770199	6419942	Open site	Valid	Artefact : 1		
	<b>Contact</b>		<b>Recorders</b>	Mr.Peter Kuskie,South East Archaeology				<b>Permits</b>		
36-3-0634	WCP60	GDA	55	770745	6419957	Open site	Valid	Artefact : 1		
	<b>Contact</b>	Searle	<b>Recorders</b>	Navin Officer Heritage Consultants Pty Ltd				<b>Permits</b>		
36-3-0571	WCP138	GDA	55	770772	6420129	Open site	Valid	Artefact : 8		
	<b>Contact</b>	Searle	<b>Recorders</b>	Navin Officer Heritage Consultants Pty Ltd				<b>Permits</b>		
36-3-0452	WCP 175	GDA	55	771542	6418199	Open site	Valid	Artefact : 1		
	<b>Contact</b>	Searle	<b>Recorders</b>	Navin Officer Heritage Consultants Pty Ltd				<b>Permits</b>		
36-3-3569	WCP849	GDA	55	771601	6419856	Open site	Valid	Artefact :-		
	<b>Contact</b>		<b>Recorders</b>	Navin Officer Heritage Consultants Pty Ltd, Miss.Jasmine Fenyvesi				<b>Permits</b>		
36-3-0570	WCP137	GDA	55	770499	6420129	Closed site	Valid	Artefact : 2, Potential Archaeological Deposit (PAD) :-		
	<b>Contact</b>	Searle	<b>Recorders</b>	Navin Officer Heritage Consultants Pty Ltd				<b>Permits</b>		
36-3-0715	wcp244	AGD	55	770340	6417662	Open site	Valid	Artefact : 2		
	<b>Contact</b>	T Russell	<b>Recorders</b>	Mr.Matthew Barber				<b>Permits</b>		
36-3-0572	WCP139	GDA	55	771039	6420441	Open site	Valid	Artefact : 10		
	<b>Contact</b>	Searle	<b>Recorders</b>	Navin Officer Heritage Consultants Pty Ltd				<b>Permits</b>		
36-3-0581	WCP7	GDA	55	771026	6417889	Open site	Valid	Modified Tree (Carved or Scarred) : 1		
	<b>Contact</b>	Searle	<b>Recorders</b>	Navin Officer Heritage Consultants Pty Ltd				<b>Permits</b>		
36-3-3583	WCP864	GDA	55	771345	6419844	Open site	Valid	Artefact :-		
	<b>Contact</b>		<b>Recorders</b>	Navin Officer Heritage Consultants Pty Ltd, Miss.Jasmine Fenyvesi				<b>Permits</b>		
36-3-0590	WCP16	GDA	55	769961	6419101	Open site	Valid	Artefact : 1		
	<b>Contact</b>	Searle	<b>Recorders</b>	Navin Officer Heritage Consultants Pty Ltd				<b>Permits</b>		
36-3-0663	WC OS 13 with PAD	AGD	55	769987	6420251	Open site	Valid	Artefact : 4		
	<b>Contact</b>		<b>Recorders</b>	Mr.David Maynard,Murong Gialinga Aboriginal and Torres Strait Islander Corporat				<b>Permits</b>		
36-3-0710	Restriction applied. Please contact ahims@environment.nsw.gov.au.					Open site	Valid			
	<b>Contact</b>	T Russell	<b>Recorders</b>	Navin Officer Heritage Consultants Pty Ltd				<b>Permits</b>		
36-3-0794	WCP 248	AGD	55	770742	6418835	Open site	Valid	Artefact :-		
	<b>Contact</b>	T Russell	<b>Recorders</b>	Navin Officer Heritage Consultants Pty Ltd				<b>Permits</b>		
36-3-0665	WC IF 3	AGD	55	771371	6419748	Open site	Valid	Artefact : 1		

SiteID	SiteName	Datum	Zone	Easting	Northing	Context	Site Status **	SiteFeatures	SiteTypes	Reports
	<a href="#">Contact</a>	<a href="#">Recorders</a>								
36-3-3504	WCP843	GDA	55	771503	6419892	Open site	Valid	Artefact : -		
	<a href="#">Contact</a>	<a href="#">Recorders</a>								
36-3-3574	WCP845	GDA	55	771512	6419888	Open site	Valid	Artefact : -		
	<a href="#">Contact</a>	<a href="#">Recorders</a>								
36-3-3571	WCP847	GDA	55	771555	6419839	Open site	Valid	Artefact : -		
	<a href="#">Contact</a>	<a href="#">Recorders</a>								
36-3-3570	WCP848	GDA	55	771559	6419843	Open site	Valid	Artefact : -		
	<a href="#">Contact</a>	<a href="#">Recorders</a>								
36-3-0421	WCP 144	GDA	55	770589	6420596	Open site	Valid	Artefact : 1		
	<a href="#">Contact</a> Searle	<a href="#">Recorders</a>								
36-3-3566	WCP852	GDA	55	771614	6419870	Open site	Valid	Artefact : -		
	<a href="#">Contact</a>	<a href="#">Recorders</a>								
36-3-3573	WCP853	GDA	55	771618	6419874	Open site	Valid	Artefact : -		
	<a href="#">Contact</a>	<a href="#">Recorders</a>								
36-3-0589	WCP15	GDA	55	769822	6419183	Open site	Valid	Artefact : 5		
	<a href="#">Contact</a> Searle	<a href="#">Recorders</a>								
36-3-0677	CE-01-OS	AGD	55	770001	6420221	Open site	Valid	Artefact : 22		
	<a href="#">Contact</a>	<a href="#">Recorders</a>								
36-3-0717	wcp246	GDA	55	770182	6418199	Open site	Valid	Artefact : 2		
	<a href="#">Contact</a> T Russell	<a href="#">Recorders</a>								
36-3-3524	WCP844	GDA	55	771507	6419890	Open site	Valid	Artefact : -		
	<a href="#">Contact</a>	<a href="#">Recorders</a>								
36-3-3577	WCP854	GDA	55	771592	6419853	Open site	Valid	Artefact : -		
	<a href="#">Contact</a>	<a href="#">Recorders</a>								
36-3-0569	WCP136	GDA	55	770371	6420245	Open site	Valid	Artefact : -		
	<a href="#">Contact</a> Searle	<a href="#">Recorders</a>								
36-3-0567	WCP134	GDA	55	770537	6419606	Open site	Valid	Artefact : 11		
	<a href="#">Contact</a> Searle	<a href="#">Recorders</a>								
36-3-2523	WRC 1 & 2	GDA	55	771084	6419632	Open site	Destroyed	Artefact : 2		102096
	<a href="#">Contact</a>	<a href="#">Recorders</a>								
36-3-0664	WC PAD 1	AGD	55	771196	6419721	Open site	Valid	Artefact : 500		
	<a href="#">Contact</a>	<a href="#">Recorders</a>								
36-3-3156	WCP613	GDA	55	771646	6419775	Open site	Valid	Artefact : -		
	<a href="#">Contact</a>	<a href="#">Recorders</a>								
36-3-3523	WCP842	GDA	55	771671	6419975	Open site	Valid	Artefact : -		

Report generated by AHIMS Web Service on 29/11/2023 for Rohani (Emm Consulting) Dutch for the following area at Datum :GDA, Zone : 55, Eastings : 769783.0 - 771783.0, Northings : 6417820.0 - 6425702.0 with a Buffer of 0 meters.. Number of Aboriginal sites and Aboriginal objects found is 81

This information is not guaranteed to be free from error omission. Heritage NSW and its employees disclaim liability for any act done or omission made on the information and consequences of such acts or omission.





# AHIMS Web Services (AWS)

## Extensive search - Site list report

Your Ref/PO Number : E230829 CWO-REZ

Client Service ID : 844789

SiteID	SiteName	Datum	Zone	Easting	Northing	Context	Site Status **	SiteFeatures	SiteTypes	Reports	
	<u>Contact</u>	<u>Recorders</u>	Navin Officer Heritage Consultants Pty Ltd, Miss. Jasmine Fenyvesi						<u>Permits</u>		
36-3-0678	CE-02-IF	AGD	55	769804	6420339	Open site	Valid	Artefact : 1			
	<u>Contact</u>	<u>Recorders</u>	Mr. Lance Syme						<u>Permits</u>	2531	
36-3-0782	WCP249	AGD	55	770524	6418763	Open site	Valid	Artefact : 1			
	<u>Contact</u>	T Russell	<u>Recorders</u>	Navin Officer Heritage Consultants Pty Ltd						<u>Permits</u>	
36-3-0639	WCP65	GDA	55	770833	6418747	Open site	Destroyed	Artefact : 1			
	<u>Contact</u>	Searle	<u>Recorders</u>	Navin Officer Heritage Consultants Pty Ltd						<u>Permits</u>	

**\*\* Site Status**

**Valid** - The site has been recorded and accepted onto the system as valid

**Destroyed** - The site has been completely impacted or harmed usually as consequence of permit activity but sometimes also after natural events. There is nothing left of the site on the ground but proponents should proceed with caution.

**Partially Destroyed** - The site has been only partially impacted or harmed usually as consequence of permit activity but sometimes also after natural events. There might be parts or sections of the original site still present on the ground

**Not a site** - The site has been originally entered and accepted onto AHIMS as a valid site but after further investigations it was decided it is NOT an aboriginal site. Impact of this type of site does not require permit but Heritage NSW should be notified

Report generated by AHIMS Web Service on 29/11/2023 for Rohani (Emm Consulting) Dutch for the following area at Datum :GDA, Zone : 55, Eastings : 769783.0 - 771783.0, Northings : 6417820.0 - 6425702.0 with a Buffer of 0 meters.. Number of Aboriginal sites and Aboriginal objects found is 81

This information is not guaranteed to be free from error omission. Heritage NSW and its employees disclaim liability for any act done or omission made on the information and consequences of such acts or omission.



# AHIMS Web Services (AWS)

## Extensive search - Site list report

Your Ref/PO Number : E230829 CWO-REZ

Client Service ID : 846057

SiteID	SiteName	Datum	Zone	Easting	Northing	Context	Site Status **	SiteFeatures	SiteTypes	Reports
36-3-0470	WCP193	GDA	55	772009	6419956	Open site	Valid	Artefact : -		
	<b>Contact</b>	T Russell	<b>Recorders</b>	Navin Officer Heritage Consultants Pty Ltd						<b>Permits</b>
36-3-0428	WCP 151	GDA	55	772204	6419996	Open site	Valid	Artefact : 11		
	<b>Contact</b>	Searle	<b>Recorders</b>	Navin Officer Heritage Consultants Pty Ltd						<b>Permits</b>
36-3-0432	WCP 155	GDA	55	772228	6417918	Open site	Valid	Artefact : 1		
	<b>Contact</b>	Searle	<b>Recorders</b>	Navin Officer Heritage Consultants Pty Ltd						<b>Permits</b>
36-3-0450	WCP 173	GDA	55	771907	6420224	Closed site	Valid	Artefact : 2, Potential Archaeological Deposit (PAD) : -		
	<b>Contact</b>	T Russell	<b>Recorders</b>	Navin Officer Heritage Consultants Pty Ltd						<b>Permits</b>
36-3-0513	WCP237	GDA	55	772983	6419491	Open site	Destroyed	Artefact : 1		
	<b>Contact</b>	Searle	<b>Recorders</b>	Navin Officer Heritage Consultants Pty Ltd						<b>Permits</b>
36-3-0568	WCP135	GDA	55	772085	6420400	Open site	Valid	Artefact : 1		
	<b>Contact</b>	Searle	<b>Recorders</b>	Navin Officer Heritage Consultants Pty Ltd						<b>Permits</b>
36-3-0575	WCP1	GDA	55	772915	6418310	Open site	Destroyed	Artefact : 12		
	<b>Contact</b>	Searle	<b>Recorders</b>	Navin Officer Heritage Consultants Pty Ltd						<b>Permits</b>
36-3-0576	WCP2	GDA	55	772830	6418340	Open site	Valid	Artefact : 11		
	<b>Contact</b>	Searle	<b>Recorders</b>	Navin Officer Heritage Consultants Pty Ltd						<b>Permits</b>
36-3-0577	WCP3	GDA	55	772935	6418470	Open site	Valid	Artefact : 14		
	<b>Contact</b>	Searle	<b>Recorders</b>	Navin Officer Heritage Consultants Pty Ltd						<b>Permits</b>
36-3-0578	WCP4	GDA	55	772961	6418624	Open site	Valid	Artefact : 5		
	<b>Contact</b>	Searle	<b>Recorders</b>	Navin Officer Heritage Consultants Pty Ltd						<b>Permits</b>
36-3-0579	WCP5	GDA	55	773087	6419135	Open site	Valid	Artefact : 1		
	<b>Contact</b>	Searle	<b>Recorders</b>	Navin Officer Heritage Consultants Pty Ltd						<b>Permits</b>
36-3-0626	WCP52	GDA	55	772215	6418670	Open site	Valid	Modified Tree (Carved or Scarred) : 1		
	<b>Contact</b>	Searle	<b>Recorders</b>	Navin Officer Heritage Consultants Pty Ltd						<b>Permits</b>
36-3-0640	WCP66	GDA	55	772645	6418786	Open site	Valid	Artefact : 2		
	<b>Contact</b>	Searle	<b>Recorders</b>	Navin Officer Heritage Consultants Pty Ltd						<b>Permits</b>
36-3-0641	WCP67	GDA	55	772720	6419067	Open site	Valid	Artefact : 2		
	<b>Contact</b>	Searle	<b>Recorders</b>	Navin Officer Heritage Consultants Pty Ltd						<b>Permits</b>
36-3-0642	WCP68	GDA	55	773006	6418706	Open site	Valid	Modified Tree (Carved or Scarred) : 1		
	<b>Contact</b>	Searle	<b>Recorders</b>	Navin Officer Heritage Consultants Pty Ltd						<b>Permits</b>

Report generated by AHIMS Web Service on 05/12/2023 for Rohani (Emm Consulting) Dutch for the following area at Datum :GDA, Zone : 55, Eastings : 771783.0 - 773490.0, Northings : 6417820.0 - 6425883.0 with a Buffer of 0 meters.. Number of Aboriginal sites and Aboriginal objects found is 60

This information is not guaranteed to be free from error omission. Heritage NSW and its employees disclaim liability for any act done or omission made on the information and consequences of such acts or omission.

SiteID	SiteName	Datum	Zone	Easting	Northing	Context	Site Status **	SiteFeatures	SiteTypes	Reports
36-3-0643	WCP69	GDA	55	772369	6418807	Open site	Valid	Modified Tree (Carved or Scarred) : 1		
	<b>Contact</b>	Searle	<b>Recorders</b>	Navin Officer Heritage Consultants Pty Ltd				<b>Permits</b>		
36-3-0644	WCP70	GDA	55	771930	6417903	Open site	Valid	Artefact : 1		
	<b>Contact</b>	Searle	<b>Recorders</b>	Navin Officer Heritage Consultants Pty Ltd				<b>Permits</b>		
36-3-2596	Wollar Road WR1	GDA	55	773353	6420074	Open site	Valid	Artefact : 3		102449
	<b>Contact</b>		<b>Recorders</b>	Mr.David Maynard,Mudgee Local Aboriginal Land Council				<b>Permits</b>		
36-3-2641	WCP 447	GDA	55	772945	6418415	Open site	Valid	Artefact : 1		
	<b>Contact</b>		<b>Recorders</b>	South East Archaeology				<b>Permits</b>		
36-3-2642	WCP 446	GDA	55	773020	6418012	Open site	Valid	Artefact : 1		
	<b>Contact</b>		<b>Recorders</b>	Mr.Peter Kuskie,South East Archaeology				<b>Permits</b>		
36-3-2664	WELG-01	GDA	55	772185	6420065	Open site	Valid	Artefact : 1		
	<b>Contact</b>		<b>Recorders</b>	Kayandel Archaeological Services				<b>Permits</b>		
36-3-2833	WCP457	GDA	55	771858	6419918	Open site	Valid	Artefact : -		
	<b>Contact</b>		<b>Recorders</b>	Mr.Corey O'Driscoll				<b>Permits</b>		
36-3-2834	WCP458	GDA	55	771832	6419851	Open site	Valid	Artefact : -		
	<b>Contact</b>		<b>Recorders</b>	Mr.Corey O'Driscoll				<b>Permits</b>		
36-3-3017	WCP601	GDA	55	771901	6419734	Open site	Valid	Artefact : -		
	<b>Contact</b>		<b>Recorders</b>	Navin Officer Heritage Consultants Pty Ltd,Mrs.Nicola Hayes				<b>Permits</b>		
36-3-3018	WCP602	GDA	55	771972	6419763	Open site	Valid	Artefact : -		
	<b>Contact</b>		<b>Recorders</b>	Navin Officer Heritage Consultants Pty Ltd,Mrs.Nicola Hayes				<b>Permits</b>		
36-3-3032	WCP609	GDA	55	772224	6418067	Open site	Valid	Artefact : -		
	<b>Contact</b>		<b>Recorders</b>	Navin Officer Heritage Consultants Pty Ltd,Mrs.Nicola Hayes				<b>Permits</b>		
36-3-3290	WCP700	GDA	55	772995	6420128	Open site	Valid	Artefact : -		
	<b>Contact</b>		<b>Recorders</b>	Navin Officer Heritage Consultants Pty Ltd,Miss.Lucy Blackam				<b>Permits</b>		
36-3-3347	WCP727	GDA	55	773142	6420065	Open site	Valid	Artefact : -		
	<b>Contact</b>		<b>Recorders</b>	Navin Officer Heritage Consultants Pty Ltd,Miss.Jasmine Fenyvesi				<b>Permits</b>		
36-3-3519	WCP838	GDA	55	773479	6420363	Open site	Valid	Artefact : -		
	<b>Contact</b>		<b>Recorders</b>	Navin Officer Heritage Consultants Pty Ltd,Miss.Jasmine Fenyvesi				<b>Permits</b>		
36-3-3520	WCP839	GDA	55	773472	6420359	Open site	Valid	Artefact : -		
	<b>Contact</b>		<b>Recorders</b>	Navin Officer Heritage Consultants Pty Ltd,Miss.Jasmine Fenyvesi				<b>Permits</b>		
36-3-3521	WCP840	GDA	55	773444	6420351	Open site	Valid	Artefact : -		
	<b>Contact</b>		<b>Recorders</b>	Navin Officer Heritage Consultants Pty Ltd,Miss.Jasmine Fenyvesi				<b>Permits</b>		
36-3-3522	WCP841	GDA	55	772142	6420299	Open site	Valid	Artefact : -		
	<b>Contact</b>		<b>Recorders</b>	Navin Officer Heritage Consultants Pty Ltd,Miss.Jasmine Fenyvesi				<b>Permits</b>		
36-3-3930	WCP986	GDA	55	772287	6420288	Open site	Valid	Grinding Groove : -		

Report generated by AHIMS Web Service on 05/12/2023 for Rohani (Emm Consulting) Dutch for the following area at Datum :GDA, Zone : 55, Eastings : 771783.0 - 773490.0, Northings : 6417820.0 - 6425883.0 with a Buffer of 0 meters.. Number of Aboriginal sites and Aboriginal objects found is 60

This information is not guaranteed to be free from error omission. Heritage NSW and its employees disclaim liability for any act done or omission made on the information and consequences of such acts or omission.

SiteID	SiteName	Datum	Zone	Easting	Northing	Context	Site Status **	SiteFeatures	SiteTypes	Reports
	<a href="#">Contact</a>	<a href="#">Recorders</a>								<a href="#">Permits</a>
36-3-3933	WCP991	GDA	55	772510	6420384	Open site	Valid	Artefact : -		
	<a href="#">Contact</a>	<a href="#">Recorders</a>								<a href="#">Permits</a>
36-3-3934	WCP990	GDA	55	772130	6420246	Open site	Valid	Artefact : -		
	<a href="#">Contact</a>	<a href="#">Recorders</a>								<a href="#">Permits</a>
36-3-3935	WCP989	GDA	55	772186	6420341	Open site	Valid	Artefact : -		
	<a href="#">Contact</a>	<a href="#">Recorders</a>								<a href="#">Permits</a>
36-3-3936	WCP988	GDA	55	772185	6420280	Open site	Valid	Artefact : -		
	<a href="#">Contact</a>	<a href="#">Recorders</a>								<a href="#">Permits</a>
36-3-3937	WCP987	GDA	55	772297	6420295	Open site	Valid	Artefact : -, Potential Archaeological Deposit (PAD) : -		
	<a href="#">Contact</a>	<a href="#">Recorders</a>								<a href="#">Permits</a>
36-3-3939	WCP984	GDA	55	772783	6420432	Open site	Valid	Artefact : -		
	<a href="#">Contact</a>	<a href="#">Recorders</a>								<a href="#">Permits</a>
36-3-3940	WCP985	GDA	55	772601	6420345	Open site	Valid	Artefact : -		
	<a href="#">Contact</a>	<a href="#">Recorders</a>								<a href="#">Permits</a>
36-3-3941	WCP983	GDA	55	772682	6420410	Open site	Valid	Artefact : -		
	<a href="#">Contact</a>	<a href="#">Recorders</a>								<a href="#">Permits</a>
36-3-3942	WCP982	GDA	55	773324	6420405	Open site	Valid	Artefact : -		
	<a href="#">Contact</a>	<a href="#">Recorders</a>								<a href="#">Permits</a>
36-3-3943	WCP981	GDA	55	773341	6420436	Open site	Valid	Artefact : -		
	<a href="#">Contact</a>	<a href="#">Recorders</a>								<a href="#">Permits</a>
36-3-4002	WCP1040	GDA	55	773478	6420341	Open site	Valid	Artefact : -		
	<a href="#">Contact</a>	<a href="#">Recorders</a>								<a href="#">Permits</a>
36-3-4003	WCP1039	GDA	55	773473	6420287	Open site	Valid	Artefact : -		
	<a href="#">Contact</a>	<a href="#">Recorders</a>								<a href="#">Permits</a>
36-3-4004	WCP1038	GDA	55	773478	6420342	Open site	Valid	Artefact : -		
	<a href="#">Contact</a>	<a href="#">Recorders</a>								<a href="#">Permits</a>
36-3-4005	WCP1037	GDA	55	773348	6420282	Open site	Valid	Artefact : -		
	<a href="#">Contact</a>	<a href="#">Recorders</a>								<a href="#">Permits</a>
36-3-4006	WCP1036	GDA	55	773185	6420289	Open site	Valid	Artefact : -		
	<a href="#">Contact</a>	<a href="#">Recorders</a>								<a href="#">Permits</a>
36-3-4007	WCP1035	GDA	55	773061	6420241	Open site	Valid	Artefact : -		
	<a href="#">Contact</a>	<a href="#">Recorders</a>								<a href="#">Permits</a>
36-3-4010	WCP1069	GDA	55	772497	6418260	Open site	Valid	Artefact : -		
	<a href="#">Contact</a>	<a href="#">Recorders</a>								<a href="#">Permits</a>

Report generated by AHIMS Web Service on 05/12/2023 for Rohani (Emm Consulting) Dutch for the following area at Datum :GDA, Zone : 55, Eastings : 771783.0 - 773490.0, Northings : 6417820.0 - 6425883.0 with a Buffer of 0 meters.. Number of Aboriginal sites and Aboriginal objects found is 60

This information is not guaranteed to be free from error omission. Heritage NSW and its employees disclaim liability for any act done or omission made on the information and consequences of such acts or omission.

<u>SiteID</u>	<u>SiteName</u>	<u>Datum</u>	<u>Zone</u>	<u>Easting</u>	<u>Northing</u>	<u>Context</u>	<u>Site Status **</u>	<u>SiteFeatures</u>	<u>SiteTypes</u>	<u>Reports</u>	
36-3-4011	WCP1068	GDA	55	772887	6418421	Open site	Valid	Artefact : -			
	<u>Contact</u>	<u>Recorders</u>	Navin Officer Heritage Consultants Pty Ltd, Miss. Jasmine Fenyvesi								<u>Permits</u>
36-3-4012	WCP1067	GDA	55	772825	6418240	Open site	Valid	Artefact : -			
	<u>Contact</u>	<u>Recorders</u>	Navin Officer Heritage Consultants Pty Ltd, Miss. Jasmine Fenyvesi								<u>Permits</u>
36-3-4013	WCP1066	GDA	55	772740	6418132	Open site	Valid	Artefact : -			
	<u>Contact</u>	<u>Recorders</u>	Navin Officer Heritage Consultants Pty Ltd, Miss. Jasmine Fenyvesi								<u>Permits</u>
36-3-4014	WCP1065	GDA	55	772765	6418081	Open site	Valid	Artefact : -			
	<u>Contact</u>	<u>Recorders</u>	Navin Officer Heritage Consultants Pty Ltd, Miss. Jasmine Fenyvesi								<u>Permits</u>
36-3-4015	WCP1064	GDA	55	772607	6417988	Open site	Valid	Artefact : -			
	<u>Contact</u>	<u>Recorders</u>	Navin Officer Heritage Consultants Pty Ltd, Miss. Jasmine Fenyvesi								<u>Permits</u>
36-3-4016	WCP1063	GDA	55	772714	6418019	Open site	Valid	Artefact : -			
	<u>Contact</u>	<u>Recorders</u>	Navin Officer Heritage Consultants Pty Ltd, Miss. Jasmine Fenyvesi								<u>Permits</u>
36-3-4017	WCP1062	GDA	55	772684	6418014	Open site	Valid	Artefact : -			
	<u>Contact</u>	<u>Recorders</u>	Navin Officer Heritage Consultants Pty Ltd, Miss. Jasmine Fenyvesi								<u>Permits</u>
36-3-4018	WCP1061	GDA	55	772607	6417988	Open site	Valid	Artefact : -			
	<u>Contact</u>	<u>Recorders</u>	Navin Officer Heritage Consultants Pty Ltd, Miss. Jasmine Fenyvesi								<u>Permits</u>
36-3-4019	WCP1060	GDA	55	772723	6417948	Open site	Valid	Artefact : -			
	<u>Contact</u>	<u>Recorders</u>	Navin Officer Heritage Consultants Pty Ltd, Miss. Jasmine Fenyvesi								<u>Permits</u>
36-3-4020	WCP1059	GDA	55	772666	6417918	Open site	Valid	Artefact : -			
	<u>Contact</u>	<u>Recorders</u>	Navin Officer Heritage Consultants Pty Ltd, Miss. Jasmine Fenyvesi								<u>Permits</u>

**\*\* Site Status**

**Valid** - The site has been recorded and accepted onto the system as valid

**Destroyed** - The site has been completely impacted or harmed usually as consequence of permit activity but sometimes also after natural events. There is nothing left of the site on the ground but proponents should proceed with caution.

**Partially Destroyed** - The site has been only partially impacted or harmed usually as consequence of permit activity but sometimes also after natural events. There might be parts or sections of the original site still present on the ground

**Not a site** - The site has been originally entered and accepted onto AHIMS as a valid site but after further investigations it was decided it is NOT an aboriginal site. Impact of this type of site does not require permit but Heritage NSW should be notified

Report generated by AHIMS Web Service on 05/12/2023 for Rohani (Emm Consulting) Dutch for the following area at Datum :GDA, Zone : 55, Eastings : 771783.0 - 773490.0, Northings : 6417820.0 - 6425883.0 with a Buffer of 0 meters.. Number of Aboriginal sites and Aboriginal objects found is 60

This information is not guaranteed to be free from error omission. Heritage NSW and its employees disclaim liability for any act done or omission made on the information and consequences of such acts or omission.



# AHIMS Web Services (AWS)

## Extensive search - Site list report

Your Ref/PO Number : E230829 CWO-REZ

Client Service ID : 846058

SiteID	SiteName	Datum	Zone	Easting	Northing	Context	Site Status **	SiteFeatures	SiteTypes	Reports
36-3-0101	Yawanna NO:2;	AGD	55	774740	6421270	Closed site	Valid	Art (Pigment or Engraved) : -	Shelter with Art	
	<b>Contact</b>			<b>Recorders</b>	Warren Bluff			<b>Permits</b>		
36-3-0106	Yawanna No.1;	AGD	55	774780	6421260	Closed site	Valid	Art (Pigment or Engraved) : -	Shelter with Art	
	<b>Contact</b>			<b>Recorders</b>	Warren Bluff			<b>Permits</b>		
36-3-0115	Yawanna No.3;	AGD	55	774800	6420900	Open site	Valid	Grinding Groove : -	Axe Grinding Groove	
	<b>Contact</b>			<b>Recorders</b>	Warren Bluff			<b>Permits</b>		
36-3-0472	WCP196	GDA	55	773980	6418129	Open site	Valid	Modified Tree (Carved or Scarred) : 1		
	<b>Contact</b>	Searle		<b>Recorders</b>	Navin Officer Heritage Consultants Pty Ltd			<b>Permits</b>		
36-3-0473	WCP197	GDA	55	773982	6418144	Open site	Valid	Modified Tree (Carved or Scarred) : 1		
	<b>Contact</b>	Searle		<b>Recorders</b>	Navin Officer Heritage Consultants Pty Ltd			<b>Permits</b>		
36-3-0440	WCP 163	GDA	55	774066	6418110	Open site	Valid	Modified Tree (Carved or Scarred) : 1		
	<b>Contact</b>	T Russell		<b>Recorders</b>	Navin Officer Heritage Consultants Pty Ltd			<b>Permits</b>		
36-3-0441	WCP 164	GDA	55	774187	6418189	Closed site	Valid	Potential Archaeological Deposit (PAD) : -		
	<b>Contact</b>	Searle		<b>Recorders</b>	Navin Officer Heritage Consultants Pty Ltd			<b>Permits</b>		
36-3-0442	WCP 165	GDA	55	774281	6418028	Closed site	Valid	Potential Archaeological Deposit (PAD) : -		
	<b>Contact</b>	T Russell		<b>Recorders</b>	Navin Officer Heritage Consultants Pty Ltd			<b>Permits</b>		
36-3-0443	WCP 166	GDA	55	774210	6417972	Open site	Valid	Modified Tree (Carved or Scarred) : 1		
	<b>Contact</b>	Searle		<b>Recorders</b>	Navin Officer Heritage Consultants Pty Ltd			<b>Permits</b>		
36-3-0444	WCP 167	GDA	55	774175	6417960	Open site	Valid	Modified Tree (Carved or Scarred) : 1		
	<b>Contact</b>	T Russell		<b>Recorders</b>	Navin Officer Heritage Consultants Pty Ltd			<b>Permits</b>		
36-3-0446	WCP 169	GDA	55	774251	6417913	Open site	Valid	Modified Tree (Carved or Scarred) : 1		
	<b>Contact</b>	Searle		<b>Recorders</b>	Navin Officer Heritage Consultants Pty Ltd,Navin Officer Heritage Consultants Pty I			<b>Permits</b>		

Report generated by AHIMS Web Service on 05/12/2023 for Rohani (Emm Consulting) Dutch for the following area at Datum :GDA, Zone : 55, Eastings : 773267.0 - 774914.0, Northings : 6417809.0 - 6425702.0 with a Buffer of 0 meters.. Number of Aboriginal sites and Aboriginal objects found is 96

This information is not guaranteed to be free from error omission. Heritage NSW and its employees disclaim liability for any act done or omission made on the information and consequences of such acts or omission.

SiteID	SiteName	Datum	Zone	Easting	Northing	Context	Site Status **	SiteFeatures	SiteTypes	Reports
36-3-0447	WCP 170	GDA	55	774274	6417965	Open site	Valid	Modified Tree (Carved or Scarred) : 1		
	<b>Contact</b>	Searle								<b>Recorders</b>
										Navin Officer Heritage Consultants Pty Ltd
										<b>Permits</b>
36-3-0448	WCP 171	GDA	55	774247	6417965	Open site	Valid	Modified Tree (Carved or Scarred) : 1		
	<b>Contact</b>	Searle								<b>Recorders</b>
										Navin Officer Heritage Consultants Pty Ltd
										<b>Permits</b>
36-3-0508	WCP232	GDA	55	774062	6418634	Closed site	Valid	Potential Archaeological Deposit (PAD) : -		
	<b>Contact</b>	Searle								<b>Recorders</b>
										Navin Officer Heritage Consultants Pty Ltd
										<b>Permits</b>
36-3-0509	WCP233	GDA	55	774209	6418644	Closed site	Valid	Potential Archaeological Deposit (PAD) : -		
	<b>Contact</b>	Searle								<b>Recorders</b>
										Navin Officer Heritage Consultants Pty Ltd
										<b>Permits</b>
36-3-0510	WCP234	GDA	55	774422	6418360	Open site	Valid	Modified Tree (Carved or Scarred) : 1		
	<b>Contact</b>	Searle								<b>Recorders</b>
										Navin Officer Heritage Consultants Pty Ltd
										<b>Permits</b>
36-3-0511	WCP235	GDA	55	773914	6418734	Open site	Valid	Artefact : 1		
	<b>Contact</b>	Searle								<b>Recorders</b>
										Navin Officer Heritage Consultants Pty Ltd
										<b>Permits</b>
36-3-0512	WCP236	GDA	55	774178	6418994	Open site	Valid	Modified Tree (Carved or Scarred) : 1		
	<b>Contact</b>	Searle								<b>Recorders</b>
										Navin Officer Heritage Consultants Pty Ltd
										<b>Permits</b>
36-3-0531	WCP95	GDA	55	773968	6417817	Open site	Valid	Modified Tree (Carved or Scarred) : 1		
	<b>Contact</b>	Searle								<b>Recorders</b>
										Navin Officer Heritage Consultants Pty Ltd
										<b>Permits</b>
36-3-0532	WCP96	AGD	55	773970	6418008	Open site	Valid	Modified Tree (Carved or Scarred) : 1		
	<b>Contact</b>	Searle								<b>Recorders</b>
										Navin Officer Heritage Consultants Pty Ltd
										<b>Permits</b>
36-3-0533	WCP97	GDA	55	774018	6418065	Open site	Valid	Modified Tree (Carved or Scarred) : 1		
	<b>Contact</b>	Searle								<b>Recorders</b>
										Navin Officer Heritage Consultants Pty Ltd
										<b>Permits</b>
36-3-0534	WCP98	GDA	55	773986	6418077	Open site	Valid	Modified Tree (Carved or Scarred) : 1		
	<b>Contact</b>	Searle								<b>Recorders</b>
										Navin Officer Heritage Consultants Pty Ltd
										<b>Permits</b>

Report generated by AHIMS Web Service on 05/12/2023 for Rohani (Emm Consulting) Dutch for the following area at Datum :GDA, Zone : 55, Eastings : 773267.0 - 774914.0, Northings : 6417809.0 - 6425702.0 with a Buffer of 0 meters.. Number of Aboriginal sites and Aboriginal objects found is 96

This information is not guaranteed to be free from error omission. Heritage NSW and its employees disclaim liability for any act done or omission made on the information and consequences of such acts or omission.

SiteID	SiteName	Datum	Zone	Easting	Northing	Context	Site Status **	SiteFeatures	SiteTypes	Reports
36-3-0535	WCP99	GDA	55	773802	6418148	Open site	Valid	Modified Tree (Carved or Scarred) : 1		
	<b>Contact</b>	Searle								
36-3-0536	WCP100	GDA	55	773958	6418289	Open site	Valid	Modified Tree (Carved or Scarred) : 1		
	<b>Contact</b>	Searle								
36-3-0537	WCP101	GDA	55	773848	6418091	Open site	Valid	Modified Tree (Carved or Scarred) : 1		
	<b>Contact</b>	Searle								
36-3-0666	WC IF 2	AGD	55	774081	6420248	Open site	Valid	Artefact : 1		
	<b>Contact</b>									
36-3-0785	WCP252	AGD	55	774418	6420633	Open site	Valid	Artefact : 50		
	<b>Contact</b>	T Russell								
36-3-0795	WCP261	AGD	55	774243	6420499	Open site	Valid	Artefact : 1		
	<b>Contact</b>	T Russell								
36-3-2596	Wollar Road WR1	GDA	55	773353	6420074	Open site	Valid	Artefact : 3		102449
	<b>Contact</b>									
36-3-2677	WCP449	GDA	55	774151	6420503	Open site	Valid	Artefact : 1		
	<b>Contact</b>									
36-3-2678	WCP450	GDA	55	774647	6420722	Open site	Valid	Artefact : 1		
	<b>Contact</b>									
36-3-2703	WE69	GDA	55	774292	6418067	Open site	Valid	Artefact : 1		
	<b>Contact</b>									
36-3-2750	WE1	GDA	55	774152	6418886	Open site	Valid	Modified Tree (Carved or Scarred) : 1		
	<b>Contact</b>									
36-3-2751	WE2	GDA	55	774350	6418886	Open site	Valid	Artefact : 1		
	<b>Contact</b>									
36-3-2752	WE3	GDA	55	774315	6419006	Open site	Valid	Artefact : 1		
	<b>Contact</b>									
36-3-2753	WE4	GDA	55	774140	6419493	Open site	Valid	Artefact : 1		
	<b>Contact</b>									
36-3-2933	WCP559	GDA	55	774001	6420339	Open site	Valid	Artefact : -		
	<b>Contact</b>									
	<b>Recorders</b>	Mr.Corey O'Driscoll								

Report generated by AHIMS Web Service on 05/12/2023 for Rohani (Emm Consulting) Dutch for the following area at Datum :GDA, Zone : 55, Eastings : 773267.0 - 774914.0, Northings : 6417809.0 - 6425702.0 with a Buffer of 0 meters.. Number of Aboriginal sites and Aboriginal objects found is 96

This information is not guaranteed to be free from error omission. Heritage NSW and its employees disclaim liability for any act done or omission made on the information and consequences of such acts or omission.



SiteID	SiteName	Datum	Zone	Easting	Northing	Context	Site Status **	SiteFeatures	SiteTypes	Reports
36-3-2936	WCP562	GDA	55	774155	6419488	Closed site	Valid	Potential Archaeological Deposit (PAD) :-		
	<b>Contact</b>									<b>Recorders</b> Mr.Corey O'Driscoll <b>Permits</b>
36-3-2940	WCP566	GDA	55	774349	6419099	Closed site	Valid	Potential Archaeological Deposit (PAD) :-		
	<b>Contact</b>									<b>Recorders</b> Mr.Corey O'Driscoll <b>Permits</b>
36-3-2941	WCP567	GDA	55	774177	6418825	Closed site	Valid	Potential Archaeological Deposit (PAD) :-		
	<b>Contact</b>									<b>Recorders</b> Mr.Corey O'Driscoll <b>Permits</b>
36-3-2942	WCP568	GDA	55	774088	6418658	Closed site	Valid	Potential Archaeological Deposit (PAD) :-		
	<b>Contact</b>									<b>Recorders</b> Mr.Corey O'Driscoll <b>Permits</b>
36-3-2676	WCP453	GDA	55	773643	6420043	Open site	Valid	Artefact : 1		
	<b>Contact</b>									<b>Recorders</b> Apex Archaeology <b>Permits</b>
36-3-3024	WCP596	GDA	55	773782	6418510	Open site	Valid	Artefact :-		
	<b>Contact</b>									<b>Recorders</b> Mrs.Nicola Hayes <b>Permits</b>
36-3-3234	WCP687	GDA	55	774450	6417835	Open site	Valid	Modified Tree (Carved or Scarred) :-		
	<b>Contact</b>									<b>Recorders</b> Navin Officer Heritage Consultants Pty Ltd,Mrs.Nicola Hayes <b>Permits</b>
36-3-3235	WCP686	GDA	55	774403	6417973	Open site	Valid	Modified Tree (Carved or Scarred) :-		
	<b>Contact</b>									<b>Recorders</b> Navin Officer Heritage Consultants Pty Ltd,Mrs.Nicola Hayes <b>Permits</b>
36-3-3238	WCP689	GDA	55	774271	6418026	Open site	Valid	Modified Tree (Carved or Scarred) :-		
	<b>Contact</b>									<b>Recorders</b> Navin Officer Heritage Consultants Pty Ltd,Mrs.Nicola Hayes <b>Permits</b>
36-3-3239	WCP682	GDA	55	774229	6418077	Open site	Valid	Modified Tree (Carved or Scarred) :-		
	<b>Contact</b>									<b>Recorders</b> Navin Officer Heritage Consultants Pty Ltd,Mrs.Nicola Hayes <b>Permits</b>
36-3-3241	WCP685	GDA	55	774303	6418175	Open site	Valid	Artefact :-		
	<b>Contact</b>									<b>Recorders</b> Navin Officer Heritage Consultants Pty Ltd,Mrs.Nicola Hayes <b>Permits</b>
36-3-3185	WCP664	GDA	55	774165	6419475	Open site	Valid	Modified Tree (Carved or Scarred) :-		

SiteID	SiteName	Datum	Zone	Easting	Northing	Context	Site Status **	SiteFeatures	SiteTypes	Reports
	<a href="#">Contact</a>	<a href="#">Recorders</a>	Navin Officer Heritage Consultants Pty Ltd,Mrs.Nicola Hayes							
36-3-3186	WCP665	GDA	55	774043	6419034	Open site	Valid	Modified Tree (Carved or Scarred) : -		<a href="#">Permits</a>
	<a href="#">Contact</a>	<a href="#">Recorders</a>	Navin Officer Heritage Consultants Pty Ltd,Mrs.Nicola Hayes							
36-3-3189	WCP623	GDA	55	774102	6418211	Open site	Valid	Artefact : -		<a href="#">Permits</a>
	<a href="#">Contact</a>	<a href="#">Recorders</a>	Navin Officer Heritage Consultants Pty Ltd,Mrs.Nicola Hayes							
36-3-3193	WCP653	GDA	55	774100	6420270	Open site	Valid	Artefact : -		<a href="#">Permits</a>
	<a href="#">Contact</a>	<a href="#">Recorders</a>	Navin Officer Heritage Consultants Pty Ltd,Mrs.Nicola Hayes							
36-3-3194	WCP654	GDA	55	774202	6420293	Open site	Valid	Artefact : -		<a href="#">Permits</a>
	<a href="#">Contact</a>	<a href="#">Recorders</a>	Navin Officer Heritage Consultants Pty Ltd,Mrs.Nicola Hayes							
36-3-3195	WCP655	GDA	55	774276	6420308	Open site	Valid	Artefact : -		<a href="#">Permits</a>
	<a href="#">Contact</a>	<a href="#">Recorders</a>	Navin Officer Heritage Consultants Pty Ltd,Mrs.Nicola Hayes							
36-3-3196	WCP656	GDA	55	774459	6420327	Open site	Valid	Artefact : -		<a href="#">Permits</a>
	<a href="#">Contact</a>	<a href="#">Recorders</a>	Navin Officer Heritage Consultants Pty Ltd,Mrs.Nicola Hayes							
36-3-3197	WCP657	GDA	55	774502	6420345	Open site	Valid	Artefact : -		<a href="#">Permits</a>
	<a href="#">Contact</a>	<a href="#">Recorders</a>	Navin Officer Heritage Consultants Pty Ltd,Mrs.Nicola Hayes							
36-3-3198	WCP658	GDA	55	774413	6419722	Open site	Valid	Artefact : -		<a href="#">Permits</a>
	<a href="#">Contact</a>	<a href="#">Recorders</a>	Navin Officer Heritage Consultants Pty Ltd,Mrs.Nicola Hayes							
36-3-3199	WCP659	GDA	55	774063	6419088	Open site	Valid	Artefact : -		<a href="#">Permits</a>
	<a href="#">Contact</a>	<a href="#">Recorders</a>	Navin Officer Heritage Consultants Pty Ltd,Mrs.Nicola Hayes							
36-3-3200	WCP660	GDA	55	774085	6418974	Open site	Valid	Artefact : -		<a href="#">Permits</a>
	<a href="#">Contact</a>	<a href="#">Recorders</a>	Navin Officer Heritage Consultants Pty Ltd,Mrs.Nicola Hayes							
36-3-3201	WCP661	GDA	55	774200	6419468	Open site	Valid	Artefact : -		<a href="#">Permits</a>
	<a href="#">Contact</a>	<a href="#">Recorders</a>	Navin Officer Heritage Consultants Pty Ltd,Mrs.Nicola Hayes							
36-3-3202	WCP663	GDA	55	774198	6419573	Open site	Valid	Modified Tree (Carved or Scarred) : -		<a href="#">Permits</a>
	<a href="#">Contact</a>	<a href="#">Recorders</a>	Navin Officer Heritage Consultants Pty Ltd,Mrs.Nicola Hayes							
36-3-3203	WCP662	GDA	55	774154	6419460	Open site	Valid	Artefact : -		<a href="#">Permits</a>
	<a href="#">Contact</a>	<a href="#">Recorders</a>	Navin Officer Heritage Consultants Pty Ltd,Mrs.Nicola Hayes							
36-3-3044	WCP626	GDA	55	774279	6417835	Open site	Valid	Artefact : -		<a href="#">Permits</a>
	<a href="#">Contact</a>	<a href="#">Recorders</a>	Navin Officer Heritage Consultants Pty Ltd,Mrs.Nicola Hayes							
36-3-3045	WCP625	GDA	55	774214	6417841	Open site	Valid	Artefact : -		<a href="#">Permits</a>
	<a href="#">Contact</a>	<a href="#">Recorders</a>	Navin Officer Heritage Consultants Pty Ltd,Mrs.Nicola Hayes							
36-3-3328	WCP707	GDA	55	774374	6419194	Closed site	Valid	Potential Archaeological Deposit (PAD) : -		<a href="#">Permits</a>

Report generated by AHIMS Web Service on 05/12/2023 for Rohani (Emm Consulting) Dutch for the following area at Datum :GDA, Zone : 55, Eastings : 773267.0 - 774914.0, Northings : 6417809.0 - 6425702.0 with a Buffer of 0 meters.. Number of Aboriginal sites and Aboriginal objects found is 96

This information is not guaranteed to be free from error omission. Heritage NSW and its employees disclaim liability for any act done or omission made on the information and consequences of such acts or omission.

SiteID	SiteName	Datum	Zone	Easting	Northing	Context	Site Status **	SiteFeatures	SiteTypes	Reports
36-3-3331	WCP719	GDA	55	774337	6420475	Open site	Valid	Potential Archaeological Deposit (PAD) :-		<a href="#">Permits</a>
	<a href="#">Contact</a>	<a href="#">Recorders</a>	Navin Officer Heritage Consultants Pty Ltd, Miss. Jasmine Fenyvesi							
36-3-3332	WCP726	GDA	55	774337	6420475	Open site	Valid	Artefact :-		<a href="#">Permits</a>
	<a href="#">Contact</a>	<a href="#">Recorders</a>	Navin Officer Heritage Consultants Pty Ltd, Miss. Jasmine Fenyvesi							
36-3-3333	WCP725	GDA	55	774448	6420418	Open site	Valid	Artefact :-		<a href="#">Permits</a>
	<a href="#">Contact</a>	<a href="#">Recorders</a>	Navin Officer Heritage Consultants Pty Ltd, Miss. Jasmine Fenyvesi							
36-3-3334	WCP724	GDA	55	774503	6420439	Open site	Valid	Artefact :-		<a href="#">Permits</a>
	<a href="#">Contact</a>	<a href="#">Recorders</a>	Navin Officer Heritage Consultants Pty Ltd, Miss. Jasmine Fenyvesi							
36-3-3337	WCP721	GDA	55	774371	6420542	Open site	Valid	Artefact :-		<a href="#">Permits</a>
	<a href="#">Contact</a>	<a href="#">Recorders</a>	Navin Officer Heritage Consultants Pty Ltd, Miss. Jasmine Fenyvesi							
36-3-3338	WCP720	GDA	55	774232	6420397	Open site	Valid	Artefact :-		<a href="#">Permits</a>
	<a href="#">Contact</a>	<a href="#">Recorders</a>	Navin Officer Heritage Consultants Pty Ltd, Miss. Jasmine Fenyvesi							
36-3-3339	WCP718	GDA	55	774242	6420501	Open site	Valid	Artefact :-		<a href="#">Permits</a>
	<a href="#">Contact</a>	<a href="#">Recorders</a>	Navin Officer Heritage Consultants Pty Ltd, Miss. Jasmine Fenyvesi							
36-3-3340	WCP717	GDA	55	774327	6420524	Open site	Valid	Artefact :-		<a href="#">Permits</a>
	<a href="#">Contact</a>	<a href="#">Recorders</a>	Navin Officer Heritage Consultants Pty Ltd, Miss. Jasmine Fenyvesi							
36-3-3503	WCP837	GDA	55	773502	6420367	Open site	Valid	Artefact :-		<a href="#">Permits</a>
	<a href="#">Contact</a>	<a href="#">Recorders</a>	Navin Officer Heritage Consultants Pty Ltd, Miss. Jasmine Fenyvesi							
36-3-3516	WCP834	GDA	55	773625	6420365	Open site	Valid	Artefact :-		<a href="#">Permits</a>
	<a href="#">Contact</a>	<a href="#">Recorders</a>	Navin Officer Heritage Consultants Pty Ltd, Miss. Jasmine Fenyvesi							
36-3-3517	WCP835	GDA	55	773609	6420378	Open site	Valid	Artefact :-		<a href="#">Permits</a>
	<a href="#">Contact</a>	<a href="#">Recorders</a>	Navin Officer Heritage Consultants Pty Ltd, Miss. Jasmine Fenyvesi							
36-3-3518	WCP836	GDA	55	773534	6420373	Open site	Valid	Artefact :-		<a href="#">Permits</a>
	<a href="#">Contact</a>	<a href="#">Recorders</a>	Navin Officer Heritage Consultants Pty Ltd, Miss. Jasmine Fenyvesi							
36-3-3519	WCP838	GDA	55	773479	6420363	Open site	Valid	Artefact :-		<a href="#">Permits</a>
	<a href="#">Contact</a>	<a href="#">Recorders</a>	Navin Officer Heritage Consultants Pty Ltd, Miss. Jasmine Fenyvesi							
36-3-3520	WCP839	GDA	55	773472	6420359	Open site	Valid	Artefact :-		<a href="#">Permits</a>
	<a href="#">Contact</a>	<a href="#">Recorders</a>	Navin Officer Heritage Consultants Pty Ltd, Miss. Jasmine Fenyvesi							
36-3-3521	WCP840	GDA	55	773444	6420351	Open site	Valid	Artefact :-		<a href="#">Permits</a>
	<a href="#">Contact</a>	<a href="#">Recorders</a>	Navin Officer Heritage Consultants Pty Ltd, Miss. Jasmine Fenyvesi							
36-3-3711	WCP921	GDA	55	774682	6420062	Open site	Valid	Artefact :-		<a href="#">Permits</a>
	<a href="#">Contact</a>	<a href="#">Recorders</a>	Navin Officer Heritage Consultants Pty Ltd, Miss. Jasmine Fenyvesi							
36-3-3713	WCP920	GDA	55	774854	6420327	Open site	Valid	Artefact :-		<a href="#">Permits</a>
	<a href="#">Contact</a>	<a href="#">Recorders</a>	Navin Officer Heritage Consultants Pty Ltd, Miss. Jasmine Fenyvesi							

Report generated by AHIMS Web Service on 05/12/2023 for Rohani (Emm Consulting) Dutch for the following area at Datum :GDA, Zone : 55, Eastings : 773267.0 - 774914.0, Northings : 6417809.0 - 6425702.0 with a Buffer of 0 meters.. Number of Aboriginal sites and Aboriginal objects found is 96

This information is not guaranteed to be free from error omission. Heritage NSW and its employees disclaim liability for any act done or omission made on the information and consequences of such acts or omission.

SiteID	SiteName	Datum	Zone	Easting	Northing	Context	Site Status **	SiteFeatures	SiteTypes	Reports
36-3-3715	Combined site 264-266	GDA	55	774351	6420328	Open site	Valid	Artefact : -		
	<a href="#">Contact</a>	<a href="#">Recorders</a>								<a href="#">Permits</a>
36-3-3899	WCP959	GDA	55	774607	6420793	Open site	Valid	Artefact : -		
	<a href="#">Contact</a>	<a href="#">Recorders</a>								<a href="#">Permits</a>
36-3-3904	WCP963	GDA	55	774720	6421045	Open site	Valid	Artefact : -		
	<a href="#">Contact</a>	<a href="#">Recorders</a>								<a href="#">Permits</a>
36-3-3942	WCP982	GDA	55	773324	6420405	Open site	Valid	Artefact : -		
	<a href="#">Contact</a>	<a href="#">Recorders</a>								<a href="#">Permits</a>
36-3-3943	WCP981	GDA	55	773341	6420436	Open site	Valid	Artefact : -		
	<a href="#">Contact</a>	<a href="#">Recorders</a>								<a href="#">Permits</a>
36-3-3965	WCP1012	GDA	55	774709	6419620	Open site	Valid	Artefact : -		
	<a href="#">Contact</a>	<a href="#">Recorders</a>								<a href="#">Permits</a>
36-3-3998	WCP1044	GDA	55	773789	6420334	Open site	Valid	Artefact : -		
	<a href="#">Contact</a>	<a href="#">Recorders</a>								<a href="#">Permits</a>
36-3-3999	WCP1043	GDA	55	773938	6420380	Open site	Valid	Artefact : -		
	<a href="#">Contact</a>	<a href="#">Recorders</a>								<a href="#">Permits</a>
36-3-4000	WCP1042	GDA	55	773789	6420334	Open site	Valid	Artefact : -		
	<a href="#">Contact</a>	<a href="#">Recorders</a>								<a href="#">Permits</a>
36-3-4001	WCP1041	GDA	55	773787	6420384	Open site	Valid	Artefact : -		
	<a href="#">Contact</a>	<a href="#">Recorders</a>								<a href="#">Permits</a>
36-3-4002	WCP1040	GDA	55	773478	6420341	Open site	Valid	Artefact : -		
	<a href="#">Contact</a>	<a href="#">Recorders</a>								<a href="#">Permits</a>
36-3-4003	WCP1039	GDA	55	773473	6420287	Open site	Valid	Artefact : -		
	<a href="#">Contact</a>	<a href="#">Recorders</a>								<a href="#">Permits</a>
36-3-4004	WCP1038	GDA	55	773478	6420342	Open site	Valid	Artefact : -		
	<a href="#">Contact</a>	<a href="#">Recorders</a>								<a href="#">Permits</a>
36-3-4005	WCP1037	GDA	55	773348	6420282	Open site	Valid	Artefact : -		
	<a href="#">Contact</a>	<a href="#">Recorders</a>								<a href="#">Permits</a>

**\*\* Site Status**

**Valid** - The site has been recorded and accepted onto the system as valid

**Destroyed** - The site has been completely impacted or harmed usually as consequence of permit activity but sometimes also after natural events. There is nothing left of the site on the ground but proponents should proceed with caution.

**Partially Destroyed** - The site has been only partially impacted or harmed usually as consequence of permit activity but sometimes also after natural events. There might be parts or sections of the original site still present on the ground

**Not a site** - The site has been originally entered and accepted onto AHIMS as a valid site but after further investigations it was decided it is NOT an aboriginal site. Impact of this type of site does not require permit but Heritage NSW should be notified

Report generated by AHIMS Web Service on 05/12/2023 for Rohani (Emm Consulting) Dutch for the following area at Datum :GDA, Zone : 55, Eastings : 773267.0 - 774914.0, Northings : 6417809.0 - 6425702.0 with a Buffer of 0 meters.. Number of Aboriginal sites and Aboriginal objects found is 96

This information is not guaranteed to be free from error omission. Heritage NSW and its employees disclaim liability for any act done or omission made on the information and consequences of such acts or omission.

SiteID	SiteName	Datum	Zone	Easting	Northing	Context	Site Status **	SiteFeatures	SiteTypes	Reports
36-3-0647	WCP73	GDA	55	771578	6417365	Open site	Valid	Artefact : 1		
	<b>Contact</b> Searle	<b>Recorders</b> Navin Officer Heritage Consultants Pty Ltd								<b>Permits</b>
36-3-0645	WCP71	GDA	55	771715	6417414	Open site	Valid	Artefact : 1		
	<b>Contact</b> Searle	<b>Recorders</b> Navin Officer Heritage Consultants Pty Ltd								<b>Permits</b>
36-3-2643	WCP 445	GDA	55	773212	6417765	Open site	Valid	Artefact : 1		
	<b>Contact</b>	<b>Recorders</b> Mr.Peter Kuskie,South East Archaeology								<b>Permits</b>
36-3-2644	WCP 444	GDA	55	773310	6417737	Open site	Valid	Artefact : 1		
	<b>Contact</b>	<b>Recorders</b> Mr.Peter Kuskie,South East Archaeology								<b>Permits</b>
36-3-0531	WCP95	GDA	55	773968	6417817	Open site	Valid	Modified Tree (Carved or Scarred) : 1		
	<b>Contact</b> Searle	<b>Recorders</b> Navin Officer Heritage Consultants Pty Ltd								<b>Permits</b>
36-3-2663	PIT3	GDA	55	773996	6417627	Open site	Valid	Artefact : 1		
	<b>Contact</b>	<b>Recorders</b> Kayandel Archaeological Services,Ms.Lynette Syme								<b>Permits</b>
36-3-3740	WCP952 Bird Rock Scarred Tree	GDA	55	775610	6417644	Open site	Valid	Modified Tree (Carved or Scarred) : 1		
	<b>Contact</b>	<b>Recorders</b> Mr.Kelvin Officer,Navin Officer Heritage Consultants Pty Ltd								<b>Permits</b>
36-3-2954	WCP580	GDA	55	775632	6417633	Closed site	Valid	Potential Archaeological Deposit (PAD) : -		
	<b>Contact</b>	<b>Recorders</b> Ms.Birgitta Stephenson								<b>Permits</b>
36-3-2952	WCP578	GDA	55	775640	6417674	Closed site	Valid	Art (Pigment or Engraved) : -, Artefact : -, Potential Archaeological Deposit (PAD) : -		
	<b>Contact</b>	<b>Recorders</b> Ms.Birgitta Stephenson								<b>Permits</b>
36-3-0498	WCP222	GDA	55	772556	6417780	Open site	Valid	Artefact : 2		
	<b>Contact</b> Searle	<b>Recorders</b> Navin Officer Heritage Consultants Pty Ltd								<b>Permits</b>
36-3-0633	WCP59	GDA	55	770060	6417750	Open site	Valid	Aboriginal Ceremony and Dreaming : 1		
	<b>Contact</b> Searle	<b>Recorders</b> Navin Officer Heritage Consultants Pty Ltd								<b>Permits</b>
36-3-0500	WCP224	GDA	55	770066	6417096	Open site	Valid	Artefact : 10		
	<b>Contact</b> Searle	<b>Recorders</b> Navin Officer Heritage Consultants Pty Ltd								<b>Permits</b>
36-3-3716	WCP933	GDA	55	775601	6417719	Open site	Valid	Artefact : -		
	<b>Contact</b>	<b>Recorders</b> Navin Officer Heritage Consultants Pty Ltd, Miss.Jasmine Fenyvesi								<b>Permits</b>
36-3-0528	Restriction applied. Please contact ahims@environment.nsw.gov.au.					Open site	Partially Destroyed			102979
	<b>Contact</b> Searle	<b>Recorders</b> Navin Officer Heritage Consultants Pty Ltd, Ms.Jenni Bate								<b>Permits</b>

Report generated by AHIMS Web Service on 29/11/2023 for Rohani (Emm Consulting) Dutch for the following area at Datum :GDA, Zone : 55, Eastings : 769783.0 - 778008.0, Northings : 6416820.0 - 6417820.0 with a Buffer of 0 meters.. Number of Aboriginal sites and Aboriginal objects found is 83

This information is not guaranteed to be free from error omission. Heritage NSW and its employees disclaim liability for any act done or omission made on the information and consequences of such acts or omission.

SiteID	SiteName	Datum	Zone	Easting	Northing	Context	Site Status **	SiteFeatures	SiteTypes	Reports	
36-3-3292	WCP699	GDA	55	772326	6417802	Open site	Valid	Artefact : -			
	<b>Contact</b>	<b>Recorders</b>	Navin Officer Heritage Consultants Pty Ltd, Miss. Lucy Blackam								<b>Permits</b>
36-3-0463	WCP 186	GDA	55	773708	6417456	Open site	Valid	Artefact : 1			
	<b>Contact</b> Searle	<b>Recorders</b>	Navin Officer Heritage Consultants Pty Ltd								<b>Permits</b>
36-3-3174	WCP638	GDA	55	769865	6416934	Open site	Valid	Artefact : -			
	<b>Contact</b>	<b>Recorders</b>	Navin Officer Heritage Consultants Pty Ltd, Miss. Julia Maskell								<b>Permits</b>
36-3-2951	WCP577	GDA	55	775598	6417705	Open site	Valid	Artefact : -			
	<b>Contact</b>	<b>Recorders</b>	Ms. Birgitta Stephenson								<b>Permits</b>
36-3-0462	WCP 185	GDA	55	771497	6417049	Open site	Valid	Artefact : 2			
	<b>Contact</b> Searle	<b>Recorders</b>	Navin Officer Heritage Consultants Pty Ltd								<b>Permits</b>
36-3-2795	WCP584	GDA	55	774417	6417712	Open site	Valid	Potential Archaeological Deposit (PAD) : -			
	<b>Contact</b>	<b>Recorders</b>	Mr. Jason Barr								<b>Permits</b>
36-3-0635	WCP61	GDA	55	771755	6417770	Open site	Valid	Water Hole : 1			
	<b>Contact</b> Searle	<b>Recorders</b>	Navin Officer Heritage Consultants Pty Ltd								<b>Permits</b>
36-3-3034	WCP608	GDA	55	771926	6417689	Open site	Valid	Artefact : -			
	<b>Contact</b>	<b>Recorders</b>	Navin Officer Heritage Consultants Pty Ltd, Mrs. Nicola Hayes								<b>Permits</b>
36-3-2793	WCP582	GDA	55	776140	6417535	Open site	Valid	Potential Archaeological Deposit (PAD) : -			
	<b>Contact</b>	<b>Recorders</b>	Mr. Jason Barr								<b>Permits</b>
36-3-0497	WCP221	GDA	55	772612	6417691	Open site	Valid	Artefact : 1			
	<b>Contact</b> Searle	<b>Recorders</b>	Navin Officer Heritage Consultants Pty Ltd								<b>Permits</b>
36-3-2798	WCP588	GDA	55	775013	6417259	Open site	Valid	Potential Archaeological Deposit (PAD) : -			
	<b>Contact</b>	<b>Recorders</b>	Mr. Jason Barr								<b>Permits</b>
36-3-3736	WCP947	GDA	55	775465	6417504	Open site	Valid	Artefact : -			
	<b>Contact</b>	<b>Recorders</b>	Navin Officer Heritage Consultants Pty Ltd, Miss. Jasmine Fenyvesi								<b>Permits</b>
36-3-3707	WCP926	GDA	55	775558	6417620	Open site	Valid	Artefact : -			
	<b>Contact</b>	<b>Recorders</b>	Navin Officer Heritage Consultants Pty Ltd, Miss. Jasmine Fenyvesi								<b>Permits</b>
36-3-2764	WCP455	GDA	55	774137	6417097	Open site	Valid	Artefact : 1		102979	
	<b>Contact</b>	<b>Recorders</b>	Mr. Leigh Bate								<b>Permits</b>
36-3-3046	WCP629	GDA	55	774327	6417708	Open site	Valid	Artefact : -			
	<b>Contact</b>	<b>Recorders</b>	Navin Officer Heritage Consultants Pty Ltd, Mrs. Nicola Hayes								<b>Permits</b>

SiteID	SiteName	Datum	Zone	Easting	Northing	Context	Site Status **	SiteFeatures	SiteTypes	Reports
36-3-0445	WCP 168	GDA	55	774376	6417608	Closed site	Valid	Potential Archaeological Deposit (PAD) : -		
	<b>Contact</b>	Searle								<b>Recorders</b> Navin Officer Heritage Consultants Pty Ltd
										<b>Permits</b>
36-3-0650	WCP76	GDA	55	770887	6416900	Open site	Valid	Artefact : 1		
	<b>Contact</b>	Searle								<b>Recorders</b> Navin Officer Heritage Consultants Pty Ltd
										<b>Permits</b>
36-3-2922	WCP547	GDA	55	771758	6416828	Open site	Valid	Artefact : -		
	<b>Contact</b>									<b>Recorders</b> Ms.Birgitta Stephenson
										<b>Permits</b>
36-3-3737	WCP948	GDA	55	775404	6417490	Open site	Valid	Artefact : -		
	<b>Contact</b>									<b>Recorders</b> Navin Officer Heritage Consultants Pty Ltd, Miss.Jasmine Fenyvesi
										<b>Permits</b>
36-3-0454	WCP 177	GDA	55	770132	6417479	Open site	Valid	Artefact : 1		
	<b>Contact</b>	Searle								<b>Recorders</b> Navin Officer Heritage Consultants Pty Ltd
										<b>Permits</b>
36-3-0530	WCP94	GDA	55	774060	6417805	Open site	Valid	Modified Tree (Carved or Scarred) : 1		
	<b>Contact</b>	Searle								<b>Recorders</b> Navin Officer Heritage Consultants Pty Ltd
										<b>Permits</b>
36-3-3048	WCP627	GDA	55	774237	6417797	Open site	Valid	Artefact : -		
	<b>Contact</b>									<b>Recorders</b> Navin Officer Heritage Consultants Pty Ltd, Mrs.Nicola Hayes
										<b>Permits</b>
36-3-0651	WCP77	GDA	55	770912	6417330	Open site	Valid	Modified Tree (Carved or Scarred) : 1		
	<b>Contact</b>	Searle								<b>Recorders</b> Navin Officer Heritage Consultants Pty Ltd
										<b>Permits</b>
36-3-0580	WCP6	GDA	55	771647	6417206	Open site	Valid	Modified Tree (Carved or Scarred) : 1		
	<b>Contact</b>	Searle								<b>Recorders</b> Navin Officer Heritage Consultants Pty Ltd
										<b>Permits</b>
36-3-0437	WCP160	GDA	55	771674	6416978	Open site	Valid	Modified Tree (Carved or Scarred) : 1		
	<b>Contact</b>	Searle								<b>Recorders</b> Navin Officer Heritage Consultants Pty Ltd, Navin Officer Heritage Consultants Pty I
										<b>Permits</b>
36-3-0435	WCP 158	GDA	55	771958	6416988	Open site	Valid	Artefact : 10		
	<b>Contact</b>	Searle								<b>Recorders</b> Navin Officer Heritage Consultants Pty Ltd
										<b>Permits</b>
36-3-2645	WCP 443	GDA	55	772119	6417750	Open site	Valid	Artefact : 1		
	<b>Contact</b>									<b>Recorders</b> South East Archaeology
										<b>Permits</b>
36-3-0433	WCP 156	GDA	55	772184	6417380	Open site	Valid	Artefact : 6		
	<b>Contact</b>	Searle								<b>Recorders</b> Navin Officer Heritage Consultants Pty Ltd
										<b>Permits</b>
36-3-2919	WCP544	GDA	55	775748	6417168	Closed site	Valid	Water Hole : -		
	<b>Contact</b>									<b>Recorders</b> Mr.Peter Kuskie
										<b>Permits</b>

SiteID	SiteName	Datum	Zone	Easting	Northing	Context	Site Status **	SiteFeatures	SiteTypes	Reports
36-3-2791	WCP585	GDA	55	776148	6417537	Closed site	Valid	Potential Archaeological Deposit (PAD) :-		
	<b>Contact</b>									<b>Recorders</b> Mr.Jason Barr <b>Permits</b>
36-3-0495	WCP219	GDA	55	772467	6416920	Open site	Valid	Artefact : 5		
	<b>Contact</b> Searle									<b>Recorders</b> Navin Officer Heritage Consultants Pty Ltd <b>Permits</b>
36-3-2792	WCP586	GDA	55	774605	6417629	Open site	Valid	Potential Archaeological Deposit (PAD) :-		
	<b>Contact</b>									<b>Recorders</b> Mr.Jason Barr <b>Permits</b>
36-3-3708	WCP925	GDA	55	775519	6417573	Open site	Valid	Artefact : -		
	<b>Contact</b>									<b>Recorders</b> Navin Officer Heritage Consultants Pty Ltd, Miss.Jasmine Fenyvesi <b>Permits</b>
36-3-0582	WCP8	GDA	55	770784	6417500	Open site	Valid	Artefact : 1		
	<b>Contact</b> Searle									<b>Recorders</b> Navin Officer Heritage Consultants Pty Ltd <b>Permits</b>
36-3-3033	WCP607	GDA	55	771974	6417505	Open site	Valid	Artefact : -		
	<b>Contact</b>									<b>Recorders</b> Navin Officer Heritage Consultants Pty Ltd, Mrs.Nicola Hayes <b>Permits</b>
36-3-0434	WCP 157	GDA	55	772217	6417143	Open site	Valid	Artefact : 7		
	<b>Contact</b> T Russell									<b>Recorders</b> Navin Officer Heritage Consultants Pty Ltd <b>Permits</b>
36-3-0525	WCP89	GDA	55	773982	6417352	Open site	Valid	Modified Tree (Carved or Scarred) : 1		
	<b>Contact</b> Searle									<b>Recorders</b> Navin Officer Heritage Consultants Pty Ltd <b>Permits</b>
36-3-3919	WCP 954	GDA	55	775629	6417684	Open site	Valid	Water Hole :-		
	<b>Contact</b>									<b>Recorders</b> Navin Officer Heritage Consultants Pty Ltd, Miss.Ellaine Dickens <b>Permits</b>
36-3-2794	WCP583	GDA	55	774545	6417721	Open site	Valid	Potential Archaeological Deposit (PAD) :-		
	<b>Contact</b>									<b>Recorders</b> Mr.Jason Barr <b>Permits</b>
36-3-2796	3WCP 585	GDA	55	774578	6417667	Closed site	Valid	Potential Archaeological Deposit (PAD) :-		
	<b>Contact</b>									<b>Recorders</b> Mr.Jason Barr <b>Permits</b>
36-3-2805	WCP595	GDA	55	774752	6417793	Open site	Valid	Artefact : -		
	<b>Contact</b>									<b>Recorders</b> Mr.Jason Barr <b>Permits</b>
36-3-2797	WCP587	GDA	55	775268	6417323	Open site	Valid	Artefact : -		
	<b>Contact</b>									<b>Recorders</b> Ms.Birgitta Stephenson <b>Permits</b>
36-3-0594	WCP20	GDA	55	769948	6417712	Open site	Valid	Artefact : 1		
	<b>Contact</b> Searle									<b>Recorders</b> Navin Officer Heritage Consultants Pty Ltd <b>Permits</b>
36-3-3717	WCP932	GDA	55	775568	6417673	Open site	Valid	Artefact : -		

Report generated by AHIMS Web Service on 29/11/2023 for Rohani (Emm Consulting) Dutch for the following area at Datum :GDA, Zone : 55, Eastings : 769783.0 - 778008.0, Northings : 6416820.0 - 6417820.0 with a Buffer of 0 meters.. Number of Aboriginal sites and Aboriginal objects found is 83

This information is not guaranteed to be free from error omission. Heritage NSW and its employees disclaim liability for any act done or omission made on the information and consequences of such acts or omission.



SiteID	SiteName	Datum	Zone	Easting	Northing	Context	Site Status **	SiteFeatures	SiteTypes	Reports
36-3-2804	WCP 580	GDA	55	775605	6417633	Closed site	Valid	Water Hole : -, Habitation Structure :-		<b>Permits</b>
	<b>Contact</b>	<b>Recorders</b>	Navin Officer Heritage Consultants Pty Ltd, Miss. Jasmine Fenyvesi							
36-3-3026	WCP598	GDA	55	774163	6417450	Open site	Valid	Artefact : -		<b>Permits</b>
	<b>Contact</b>	<b>Recorders</b>	Navin Officer Heritage Consultants Pty Ltd, Ms. Birgitta Stephenson, Miss. Ellaine Dickson							
36-3-3047	WCP628	GDA	55	774261	6417752	Open site	Valid	Artefact : -		<b>Permits</b>
	<b>Contact</b>	<b>Recorders</b>	Mrs. Nicola Hayes							
36-3-0649	WCP75	GDA	55	770872	6417192	Open site	Valid	Modified Tree (Carved or Scarred) : 1		<b>Permits</b>
	<b>Contact</b>	<b>Recorders</b>	Navin Officer Heritage Consultants Pty Ltd							
36-3-2923	WCP548	GDA	55	771629	6416830	Open site	Valid	Artefact : -		<b>Permits</b>
	<b>Contact</b>	<b>Recorders</b>	Ms. Birgitta Stephenson							
36-3-2646	WCP 442	GDA	55	771916	6417762	Open site	Valid	Artefact : 1		<b>Permits</b>
	<b>Contact</b>	<b>Recorders</b>	Mr. Peter Kuskie, South East Archaeology							
36-3-3902	WCP962	GDA	55	772440	6416846	Open site	Valid	Artefact : -		<b>Permits</b>
	<b>Contact</b>	<b>Recorders</b>	Navin Officer Heritage Consultants Pty Ltd, Miss. Jasmine Fenyvesi							
36-3-0526	WCP90	GDA	55	773994	6417356	Open site	Valid	Modified Tree (Carved or Scarred) : 1		<b>Permits</b>
	<b>Contact</b>	<b>Recorders</b>	Navin Officer Heritage Consultants Pty Ltd							
36-3-3739	WCP951	GDA	55	775789	6417799	Open site	Valid	Artefact : -		<b>Permits</b>
	<b>Contact</b>	<b>Recorders</b>	Navin Officer Heritage Consultants Pty Ltd, Miss. Jasmine Fenyvesi							
36-3-0711	wcp240	AGD	55	770052	6416977	Open site	Valid	Artefact : -		<b>Permits</b>
	<b>Contact</b>	<b>Recorders</b>	Navin Officer Heritage Consultants Pty Ltd							
36-3-2799	WCP589	GDA	55	775419	6417273	Open site	Valid	Artefact : -		<b>Permits</b>
	<b>Contact</b>	<b>Recorders</b>	Mr. Peter Kuskie							
36-3-3326	WCP693	GDA	55	775422	6417056	Open site	Valid	Potential Archaeological Deposit (PAD) : -		<b>Permits</b>
	<b>Contact</b>	<b>Recorders</b>	Navin Officer Heritage Consultants Pty Ltd, Miss. Jasmine Fenyvesi							
36-3-3735	WCP946	GDA	55	775489	6417614	Open site	Valid	Artefact : -		<b>Permits</b>
	<b>Contact</b>	<b>Recorders</b>	Navin Officer Heritage Consultants Pty Ltd, Miss. Jasmine Fenyvesi							
36-3-0527	WCP91	GDA	55	774048	6417025	Open site	Valid	Modified Tree (Carved or Scarred) : 1		<b>Permits</b>
	<b>Contact</b>	<b>Recorders</b>	Navin Officer Heritage Consultants Pty Ltd							

Report generated by AHIMS Web Service on 29/11/2023 for Rohani (Emm Consulting) Dutch for the following area at Datum :GDA, Zone : 55, Eastings : 769783.0 - 778008.0, Northings : 6416820.0 - 6417820.0 with a Buffer of 0 meters.. Number of Aboriginal sites and Aboriginal objects found is 83

This information is not guaranteed to be free from error omission. Heritage NSW and its employees disclaim liability for any act done or omission made on the information and consequences of such acts or omission.

SiteID	SiteName	Datum	Zone	Easting	Northing	Context	Site Status **	SiteFeatures	SiteTypes	Reports
36-3-0637	WCP63	GDA	55	774107	6417626	Open site	Valid	Modified Tree (Carved or Scarred) : 1		
	<b>Contact</b>	Searle								<b>Recorders</b>
36-3-0529	WCP93	GDA	55	774180	6417543	Open site	Valid	Modified Tree (Carved or Scarred) : 1		<b>Permits</b>
	<b>Contact</b>	Searle								<b>Recorders</b>
36-3-2702	WE68	GDA	55	774409	6417594	Open site	Valid	Artefact : 1		<b>Permits</b>
	<b>Contact</b>									<b>Recorders</b>
36-3-0648	WCP74	GDA	55	771040	6417320	Open site	Valid	Artefact : 1		<b>Permits</b>
	<b>Contact</b>	Searle								<b>Recorders</b>
36-3-0632	WCP58	GDA	55	771900	6417720	Open site	Valid	Aboriginal Ceremony and Dreaming : 1		<b>Permits</b>
	<b>Contact</b>	Searle								<b>Recorders</b>
36-3-0496	WCP220	GDA	55	772530	6417256	Open site	Valid	Artefact : 7		<b>Permits</b>
	<b>Contact</b>	Searle								<b>Recorders</b>
36-3-0565	WCP129	GDA	55	772566	6417536	Open site	Valid	Modified Tree (Carved or Scarred) : 1		<b>Permits</b>
	<b>Contact</b>	Searle								<b>Recorders</b>
36-3-3173	WCP637	GDA	55	769984	6417302	Open site	Valid	Artefact : -		<b>Permits</b>
	<b>Contact</b>									<b>Recorders</b>
36-3-3731	WCP942	GDA	55	775490	6417650	Open site	Valid	Artefact : -		<b>Permits</b>
	<b>Contact</b>									<b>Recorders</b>
36-3-2953	WCP579	GDA	55	775595	6417618	Open site	Valid	Artefact : -, Ochre Quarry : -, Potential Archaeological Deposit (PAD) : -		<b>Permits</b>
	<b>Contact</b>									<b>Recorders</b>
36-3-3237	WCP688	GDA	55	774422	6417750	Open site	Valid	Modified Tree (Carved or Scarred) : -		<b>Permits</b>
	<b>Contact</b>									<b>Recorders</b>

**\*\* Site Status**

**Valid** - The site has been recorded and accepted onto the system as valid

**Destroyed** - The site has been completely impacted or harmed usually as consequence of permit activity but sometimes also after natural events. There is nothing left of the site on the ground but proponents should proceed with caution.

**Partially Destroyed** - The site has been only partially impacted or harmed usually as consequence of permit activity but sometimes also after natural events. There might be parts or sections of the original site still present on the ground

**Not a site** - The site has been originally entered and accepted onto AHIMS as a valid site but after further investigations it was decided it is NOT an aboriginal site. Impact of this type of site does not require permit but Heritage NSW should be notified

Report generated by AHIMS Web Service on 29/11/2023 for Rohani (Emm Consulting) Dutch for the following area at Datum :GDA, Zone : 55, Eastings : 769783.0 - 778008.0, Northings : 6416820.0 - 6417820.0 with a Buffer of 0 meters.. Number of Aboriginal sites and Aboriginal objects found is 83

This information is not guaranteed to be free from error omission. Heritage NSW and its employees disclaim liability for any act done or omission made on the information and consequences of such acts or omission.

SiteID	SiteName	Datum	Zone	Easting	Northing	Context	Site Status **	SiteFeatures	SiteTypes	Reports
36-3-0466	WCP 189	GDA	55	770387	6416289	Open site	Valid	Artefact : 5		
	<b>Contact</b> Searle	<b>Recorders</b> Navin Officer Heritage Consultants Pty Ltd								<b>Permits</b>
36-3-0493	WCP217	GDA	55	772380	6416589	Open site	Valid	Artefact : 2		
	<b>Contact</b> Searle	<b>Recorders</b> Navin Officer Heritage Consultants Pty Ltd								<b>Permits</b>
36-3-0494	WCP218	GDA	55	772393	6416642	Open site	Valid	Artefact : 1		
	<b>Contact</b> Searle	<b>Recorders</b> Navin Officer Heritage Consultants Pty Ltd								<b>Permits</b>
36-3-0495	WCP219	GDA	55	772467	6416920	Open site	Valid	Artefact : 5		
	<b>Contact</b> Searle	<b>Recorders</b> Navin Officer Heritage Consultants Pty Ltd								<b>Permits</b>
36-3-0505	WCP229	GDA	55	770566	6416004	Closed site	Valid	Potential Archaeological Deposit (PAD) : -		
	<b>Contact</b> Searle	<b>Recorders</b> Navin Officer Heritage Consultants Pty Ltd								<b>Permits</b>
36-3-0506	WCP230	GDA	55	770584	6416001	Closed site	Valid	Potential Archaeological Deposit (PAD) : -		
	<b>Contact</b> Searle	<b>Recorders</b> Navin Officer Heritage Consultants Pty Ltd								<b>Permits</b>
36-3-0507	WCP231	GDA	55	770555	6416059	Closed site	Valid	Potential Archaeological Deposit (PAD) : -		
	<b>Contact</b> Searle	<b>Recorders</b> Navin Officer Heritage Consultants Pty Ltd								<b>Permits</b>
36-3-0425	WCP 148	GDA	55	770596	6415935	Closed site	Valid	Potential Archaeological Deposit (PAD) : -		
	<b>Contact</b> T Russell	<b>Recorders</b> Navin Officer Heritage Consultants Pty Ltd								<b>Permits</b>
36-3-0426	WCP 149	GDA	55	770708	6416157	Open site	Valid	Modified Tree (Carved or Scarred) : 1		
	<b>Contact</b> T Russell	<b>Recorders</b> Navin Officer Heritage Consultants Pty Ltd								<b>Permits</b>
36-3-0427	WCP 150	GDA	55	773285	6416741	Open site	Valid	Modified Tree (Carved or Scarred) : 1		
	<b>Contact</b> T Russell	<b>Recorders</b> Navin Officer Heritage Consultants Pty Ltd								<b>Permits</b>
36-3-0436	WCP 159	GDA	55	771982	6416730	Open site	Valid	Artefact : 7		
	<b>Contact</b> Searle	<b>Recorders</b> Navin Officer Heritage Consultants Pty Ltd								<b>Permits</b>
36-3-0438	WCP 161	GDA	55	771855	6416725	Open site	Valid	Modified Tree (Carved or Scarred) : 1		
	<b>Contact</b> T Russell	<b>Recorders</b> Navin Officer Heritage Consultants Pty Ltd								<b>Permits</b>
36-3-0439	WCP 162	GDA	55	771710	6416719	Open site	Valid	Artefact : 10		
	<b>Contact</b> T Russell	<b>Recorders</b> Navin Officer Heritage Consultants Pty Ltd								<b>Permits</b>

Report generated by AHIMS Web Service on 05/12/2023 for Rohani (Emm Consulting) Dutch for the following area at Datum :GDA, Zone : 55, Eastings : 769783.0 - 773943.0, Northings : 6415320.0 - 6416968.0 with a Buffer of 0 meters.. Number of Aboriginal sites and Aboriginal objects found is 110

This information is not guaranteed to be free from error omission. Heritage NSW and its employees disclaim liability for any act done or omission made on the information and consequences of such acts or omission.

SiteID	SiteName	Datum	Zone	Easting	Northing	Context	Site Status **	SiteFeatures	SiteTypes	Reports
36-3-0464	WCP 187	GDA	55	771101	6416606	Open site	Valid	Artefact : 1		
	<b>Contact</b>	Searle	<b>Recorders</b>	Navin Officer Heritage Consultants Pty Ltd						<b>Permits</b>
36-3-0465	WCP 188	GDA	55	770194	6416729	Open site	Valid	Artefact : 2		
	<b>Contact</b>	Searle	<b>Recorders</b>	Navin Officer Heritage Consultants Pty Ltd						<b>Permits</b>
36-3-0650	WCP76	GDA	55	770887	6416900	Open site	Valid	Artefact : 1		
	<b>Contact</b>	Searle	<b>Recorders</b>	Navin Officer Heritage Consultants Pty Ltd						<b>Permits</b>
36-3-0652	WCP78	GDA	55	770824	6416689	Open site	Valid	Artefact : 2		
	<b>Contact</b>	Searle	<b>Recorders</b>	Navin Officer Heritage Consultants Pty Ltd						<b>Permits</b>
36-3-0514	WCP238	GDA	55	770576	6416748	Open site	Valid	Artefact : 1		
	<b>Contact</b>	Searle	<b>Recorders</b>	Navin Officer Heritage Consultants Pty Ltd						<b>Permits</b>
36-3-0515	WCP79	GDA	55	770786	6416510	Open site	Valid	Water Hole : 1		
	<b>Contact</b>	Searle	<b>Recorders</b>	Navin Officer Heritage Consultants Pty Ltd						<b>Permits</b>
36-3-0516	WCP80	GDA	55	770756	6416595	Open site	Valid	Artefact : 1		
	<b>Contact</b>	Searle	<b>Recorders</b>	Navin Officer Heritage Consultants Pty Ltd						<b>Permits</b>
36-3-0517	WCP81	GDA	55	770562	6416585	Open site	Valid	Artefact : 17		
	<b>Contact</b>	Searle	<b>Recorders</b>	Navin Officer Heritage Consultants Pty Ltd						<b>Permits</b>
36-3-0518	WCP82	GDA	55	770722	6416428	Closed site	Valid	Potential Archaeological Deposit (PAD) : -		
	<b>Contact</b>	Searle	<b>Recorders</b>	Navin Officer Heritage Consultants Pty Ltd						<b>Permits</b>
36-3-0519	WCP83	GDA	55	770508	6416343	Open site	Valid	Artefact : 5		
	<b>Contact</b>	Searle	<b>Recorders</b>	Navin Officer Heritage Consultants Pty Ltd						<b>Permits</b>
36-3-0520	WCP84	GDA	55	770469	6416216	Open site	Valid	Artefact : 1		
	<b>Contact</b>	Searle	<b>Recorders</b>	Navin Officer Heritage Consultants Pty Ltd						<b>Permits</b>
36-3-0521	WCP85	GDA	55	770454	6416203	Closed site	Valid	Potential Archaeological Deposit (PAD) : -		
	<b>Contact</b>	Searle	<b>Recorders</b>	Navin Officer Heritage Consultants Pty Ltd						<b>Permits</b>
36-3-0522	WCP86	GDA	55	770483	6416156	Open site	Valid	Artefact : 2		
	<b>Contact</b>	Searle	<b>Recorders</b>	Navin Officer Heritage Consultants Pty Ltd						<b>Permits</b>
36-3-0523	WCP87	GDA	55	770323	6415948	Open site	Valid	Artefact : 18		
	<b>Contact</b>	Searle	<b>Recorders</b>	Navin Officer Heritage Consultants Pty Ltd						<b>Permits</b>
36-3-0563	WCP127	GDA	55	772442	6416074	Open site	Valid	Artefact : 3		
	<b>Contact</b>	Searle	<b>Recorders</b>	Navin Officer Heritage Consultants Pty Ltd						<b>Permits</b>
36-3-0564	WCP128	GDA	55	772541	6416317	Open site	Valid	Artefact : 10		
	<b>Contact</b>	Searle	<b>Recorders</b>	Navin Officer Heritage Consultants Pty Ltd						<b>Permits</b>

Report generated by AHIMS Web Service on 05/12/2023 for Rohani (Emm Consulting) Dutch for the following area at Datum :GDA, Zone : 55, Eastings : 769783.0 - 773943.0, Northings : 6415320.0 - 6416968.0 with a Buffer of 0 meters.. Number of Aboriginal sites and Aboriginal objects found is 110

This information is not guaranteed to be free from error omission. Heritage NSW and its employees disclaim liability for any act done or omission made on the information and consequences of such acts or omission.

SiteID	SiteName	Datum	Zone	Easting	Northing	Context	Site Status **	SiteFeatures	SiteTypes	Reports	
36-3-0424	WCP 147	GDA	55	770612	6415935	Closed site	Valid	Potential Archaeological Deposit (PAD) : -			
	<b>Contact</b>	T Russell	<b>Recorders</b>	Navin Officer Heritage Consultants Pty Ltd							<b>Permits</b>
36-3-2684	WE87	GDA	55	769928	6415679	Open site	Valid	Potential Archaeological Deposit (PAD) : 1			
	<b>Contact</b>		<b>Recorders</b>	Mrs.Tessa Boer-Mah							<b>Permits</b>
36-3-2695	WE70	GDA	55	769941	6416675	Open site	Valid	Artefact : 1			
	<b>Contact</b>		<b>Recorders</b>	Mrs.Tessa Boer-Mah							<b>Permits</b>
36-3-2696	WE71	GDA	55	769789	6415778	Open site	Valid	Artefact : 1			
	<b>Contact</b>		<b>Recorders</b>	Mrs.Tessa Boer-Mah							<b>Permits</b>
36-3-2697	WE72	GDA	55	770129	6416452	Open site	Valid	Modified Tree (Carved or Scarred) : 1			
	<b>Contact</b>		<b>Recorders</b>	Mrs.Tessa Boer-Mah							<b>Permits</b>
36-3-2698	WE73	GDA	55	769920	6416409	Open site	Valid	Artefact : 1			
	<b>Contact</b>		<b>Recorders</b>	Mrs.Tessa Boer-Mah							<b>Permits</b>
36-3-2708	WE57	GDA	55	769921	6416579	Open site	Valid	Artefact : 1			
	<b>Contact</b>		<b>Recorders</b>	Miss.Kylie McDonald							<b>Permits</b>
36-3-2915	WCP538	GDA	55	770671	6415980	Open site	Valid	Artefact : -			
	<b>Contact</b>		<b>Recorders</b>	Mr.Peter Kuskie							<b>Permits</b>
36-3-2916	WCP541	GDA	55	770624	6416266	Open site	Valid	Artefact : -			
	<b>Contact</b>		<b>Recorders</b>	Mr.Peter Kuskie							<b>Permits</b>
36-3-2917	WCP542	GDA	55	770644	6416247	Open site	Valid	Artefact : -			
	<b>Contact</b>		<b>Recorders</b>	Mr.Peter Kuskie							<b>Permits</b>
36-3-2918	WCP543	GDA	55	770650	6416245	Closed site	Valid	Potential Archaeological Deposit (PAD) : -			
	<b>Contact</b>		<b>Recorders</b>	Mr.Peter Kuskie							<b>Permits</b>
36-3-2920	WCP545	GDA	55	770705	6416108	Open site	Valid	Artefact : -			
	<b>Contact</b>		<b>Recorders</b>	Mr.Peter Kuskie							<b>Permits</b>
36-3-2921	WCP546	GDA	55	770427	6416089	Open site	Valid	Artefact : -			
	<b>Contact</b>		<b>Recorders</b>	Mr.Peter Kuskie							<b>Permits</b>
36-3-2922	WCP547	GDA	55	771758	6416828	Open site	Valid	Artefact : -			
	<b>Contact</b>		<b>Recorders</b>	Ms.Birgitta Stephenson							<b>Permits</b>
36-3-2923	WCP548	GDA	55	771629	6416830	Open site	Valid	Artefact : -			
	<b>Contact</b>		<b>Recorders</b>	Ms.Birgitta Stephenson							<b>Permits</b>

Report generated by AHIMS Web Service on 05/12/2023 for Rohani (Emm Consulting) Dutch for the following area at Datum :GDA, Zone : 55, Eastings : 769783.0 - 773943.0, Northings : 6415320.0 - 6416968.0 with a Buffer of 0 meters.. Number of Aboriginal sites and Aboriginal objects found is 110

This information is not guaranteed to be free from error omission. Heritage NSW and its employees disclaim liability for any act done or omission made on the information and consequences of such acts or omission.

SiteID	SiteName	Datum	Zone	Easting	Northing	Context	Site Status **	SiteFeatures	SiteTypes	Reports
36-3-2924	WCP549	GDA	55	771693	6416800	Open site	Valid	Artefact : -		
	<b>Contact</b>	<b>Recorders</b>	Ms.Birgitta Stephenson							<b>Permits</b>
36-3-2925	WCP550	GDA	55	771819	6416786	Open site	Valid	Artefact : -		
	<b>Contact</b>	<b>Recorders</b>	Ms.Birgitta Stephenson							<b>Permits</b>
36-3-2926	WCP552	GDA	55	771071	6416682	Closed site	Valid	Potential Archaeological Deposit (PAD) :-		
	<b>Contact</b>	<b>Recorders</b>	Mr.Corey O'Driscoll							<b>Permits</b>
36-3-2927	WCP553	GDA	55	771099	6416652	Closed site	Valid	Potential Archaeological Deposit (PAD) :-		
	<b>Contact</b>	<b>Recorders</b>	Mr.Corey O'Driscoll							<b>Permits</b>
36-3-2928	WCP554	GDA	55	771222	6416567	Closed site	Valid	Potential Archaeological Deposit (PAD) :-		
	<b>Contact</b>	<b>Recorders</b>	Mr.Corey O'Driscoll							<b>Permits</b>
36-3-2929	WCP555	GDA	55	771312	6416613	Open site	Valid	Potential Archaeological Deposit (PAD) :-		
	<b>Contact</b>	<b>Recorders</b>	Mr.Corey O'Driscoll							<b>Permits</b>
36-3-2930	WCP556	GDA	55	771375	6416606	Closed site	Valid	Potential Archaeological Deposit (PAD) :-		
	<b>Contact</b>	<b>Recorders</b>	Mr.Corey O'Driscoll							<b>Permits</b>
36-3-2931	WCP557	GDA	55	772606	6416345	Open site	Valid	Artefact : -		
	<b>Contact</b>	<b>Recorders</b>	Mr.Peter Kuskie							<b>Permits</b>
36-3-2932	WCP558	GDA	55	773820	6415640	Open site	Valid	Artefact : -		
	<b>Contact</b>	<b>Recorders</b>	Mr.Peter Kuskie							<b>Permits</b>
36-3-2955	WCP539	GDA	55	770681	6415931	Open site	Valid	Artefact : -		
	<b>Contact</b>	<b>Recorders</b>	Mr.Peter Kuskie							<b>Permits</b>
36-3-2956	WCP540	GDA	55	770636	6416270	Closed site	Valid	Potential Archaeological Deposit (PAD) :-		
	<b>Contact</b>	<b>Recorders</b>	Mr.Peter Kuskie							<b>Permits</b>
36-3-3174	WCP638	GDA	55	769865	6416934	Open site	Valid	Artefact : -		
	<b>Contact</b>	<b>Recorders</b>	Navin Officer Heritage Consultants Pty Ltd, Miss.Julia Maskell							<b>Permits</b>
36-3-3204	WCP667	GDA	55	770813	6416598	Open site	Valid	Artefact : -		
	<b>Contact</b>	<b>Recorders</b>	Navin Officer Heritage Consultants Pty Ltd, Miss.Julia Maskell							<b>Permits</b>

SiteID	SiteName	Datum	Zone	Easting	Northing	Context	Site Status **	SiteFeatures	SiteTypes	Reports
36-3-3205	WCP668	GDA	55	770656	6416331	Closed site	Valid	Artefact : -, Habitation Structure : -, Potential Archaeological Deposit (PAD) : -		
	<a href="#">Contact</a>									<a href="#">Recorders</a> Navin Officer Heritage Consultants Pty Ltd, Miss. Julia Maskell <a href="#">Permits</a>
36-3-3291	WCP698	GDA	55	772793	6416717	Open site	Valid	Artefact : -		
	<a href="#">Contact</a>									<a href="#">Recorders</a> Navin Officer Heritage Consultants Pty Ltd, Miss. Lucy Blackam <a href="#">Permits</a>
36-3-3294	WCP703	GDA	55	771623	6416757	Open site	Valid	Artefact : -		
	<a href="#">Contact</a>									<a href="#">Recorders</a> Navin Officer Heritage Consultants Pty Ltd, Miss. Lucy Blackam <a href="#">Permits</a>
36-3-3297	WCP705	GDA	55	773803	6416769	Open site	Valid	Artefact : -		
	<a href="#">Contact</a>									<a href="#">Recorders</a> Navin Officer Heritage Consultants Pty Ltd, Miss. Lucy Blackam <a href="#">Permits</a>
36-3-3625	WCP893	GDA	55	770859	6415854	Open site	Valid	Artefact : -		
	<a href="#">Contact</a>									<a href="#">Recorders</a> Navin Officer Heritage Consultants Pty Ltd, Miss. Jasmine Fenyvesi <a href="#">Permits</a>
36-3-3626	WCP894	GDA	55	770985	6415847	Open site	Valid	Artefact : -		
	<a href="#">Contact</a>									<a href="#">Recorders</a> Navin Officer Heritage Consultants Pty Ltd, Miss. Jasmine Fenyvesi <a href="#">Permits</a>
36-3-3627	WCP895	GDA	55	770980	6415819	Open site	Valid	Artefact : -		
	<a href="#">Contact</a>									<a href="#">Recorders</a> Navin Officer Heritage Consultants Pty Ltd, Miss. Jasmine Fenyvesi <a href="#">Permits</a>
36-3-3628	WCP896	GDA	55	770992	6415857	Open site	Valid	Artefact : -		
	<a href="#">Contact</a>									<a href="#">Recorders</a> Navin Officer Heritage Consultants Pty Ltd, Miss. Jasmine Fenyvesi <a href="#">Permits</a>
36-3-3629	WCP897	GDA	55	770999	6415842	Open site	Valid	Artefact : -		
	<a href="#">Contact</a>									<a href="#">Recorders</a> Navin Officer Heritage Consultants Pty Ltd, Miss. Jasmine Fenyvesi <a href="#">Permits</a>
36-3-3630	WCP898	GDA	55	770977	6415844	Open site	Valid	Artefact : -		
	<a href="#">Contact</a>									<a href="#">Recorders</a> Navin Officer Heritage Consultants Pty Ltd, Miss. Jasmine Fenyvesi <a href="#">Permits</a>
36-3-3631	WCP899	GDA	55	771002	6415874	Open site	Valid	Artefact : -		
	<a href="#">Contact</a>									<a href="#">Recorders</a> Navin Officer Heritage Consultants Pty Ltd, Miss. Jasmine Fenyvesi <a href="#">Permits</a>
36-3-3632	WCP900	GDA	55	771015	6415870	Open site	Valid	Artefact : -		
	<a href="#">Contact</a>									<a href="#">Recorders</a> Navin Officer Heritage Consultants Pty Ltd, Miss. Jasmine Fenyvesi <a href="#">Permits</a>
36-3-3633	WCP901	GDA	55	771030	6415888	Open site	Valid	Artefact : -		
	<a href="#">Contact</a>									<a href="#">Recorders</a> Navin Officer Heritage Consultants Pty Ltd, Miss. Jasmine Fenyvesi <a href="#">Permits</a>
36-3-3634	WCP902	GDA	55	771027	6415895	Open site	Valid	Artefact : -		
	<a href="#">Contact</a>									<a href="#">Recorders</a> Navin Officer Heritage Consultants Pty Ltd, Miss. Jasmine Fenyvesi <a href="#">Permits</a>
36-3-3635	WCP903	GDA	55	771022	6415895	Open site	Valid	Artefact : -		
	<a href="#">Contact</a>									<a href="#">Recorders</a> Navin Officer Heritage Consultants Pty Ltd, Miss. Jasmine Fenyvesi <a href="#">Permits</a>
36-3-3636	WCP904	GDA	55	771025	6415901	Open site	Valid	Artefact : -		
	<a href="#">Contact</a>									<a href="#">Recorders</a> Navin Officer Heritage Consultants Pty Ltd, Miss. Jasmine Fenyvesi <a href="#">Permits</a>
36-3-3637	WCP905	GDA	55	771029	6415904	Open site	Valid	Artefact : -		

Report generated by AHIMS Web Service on 05/12/2023 for Rohani (Emm Consulting) Dutch for the following area at Datum :GDA, Zone : 55, Eastings : 769783.0 - 773943.0, Northings : 6415320.0 - 6416968.0 with a Buffer of 0 meters.. Number of Aboriginal sites and Aboriginal objects found is 110

This information is not guaranteed to be free from error omission. Heritage NSW and its employees disclaim liability for any act done or omission made on the information and consequences of such acts or omission.

SiteID	SiteName	Datum	Zone	Easting	Northing	Context	Site Status **	SiteFeatures	SiteTypes	Reports
	<a href="#">Contact</a>	<a href="#">Recorders</a>								<a href="#">Permits</a>
36-3-3638	WCP907	GDA	55	771028	6415856	Open site	Valid	Artefact : -		
	<a href="#">Contact</a>	<a href="#">Recorders</a>								<a href="#">Permits</a>
36-3-3639	WCP908	GDA	55	771035	6415843	Open site	Valid	Artefact : -		
	<a href="#">Contact</a>	<a href="#">Recorders</a>								<a href="#">Permits</a>
36-3-3640	WCP909	GDA	55	771036	6415824	Open site	Valid	Artefact : -		
	<a href="#">Contact</a>	<a href="#">Recorders</a>								<a href="#">Permits</a>
36-3-3641	WCP906	GDA	55	771017	6415902	Open site	Valid	Artefact : -		
	<a href="#">Contact</a>	<a href="#">Recorders</a>								<a href="#">Permits</a>
36-3-3642	WCP918	GDA	55	771769	6416099	Open site	Valid	Artefact : -		
	<a href="#">Contact</a>	<a href="#">Recorders</a>								<a href="#">Permits</a>
36-3-3643	WCP917	GDA	55	771734	6416115	Open site	Valid	Artefact : -		
	<a href="#">Contact</a>	<a href="#">Recorders</a>								<a href="#">Permits</a>
36-3-3644	WCP916	GDA	55	771720	6416140	Open site	Valid	Artefact : -		
	<a href="#">Contact</a>	<a href="#">Recorders</a>								<a href="#">Permits</a>
36-3-3645	WCP915	GDA	55	771757	6416080	Open site	Valid	Artefact : -		
	<a href="#">Contact</a>	<a href="#">Recorders</a>								<a href="#">Permits</a>
36-3-3646	WCP914	GDA	55	771178	6415872	Open site	Valid	Artefact : -		
	<a href="#">Contact</a>	<a href="#">Recorders</a>								<a href="#">Permits</a>
36-3-3647	WCP913	GDA	55	771168	6415861	Open site	Valid	Artefact : -		
	<a href="#">Contact</a>	<a href="#">Recorders</a>								<a href="#">Permits</a>
36-3-3648	WCP912	GDA	55	771099	6415820	Open site	Valid	Artefact : -		
	<a href="#">Contact</a>	<a href="#">Recorders</a>								<a href="#">Permits</a>
36-3-3649	WCP911	GDA	55	771090	6415812	Open site	Valid	Artefact : -		
	<a href="#">Contact</a>	<a href="#">Recorders</a>								<a href="#">Permits</a>
36-3-3650	WCP910	GDA	55	771066	6415810	Open site	Valid	Artefact : -		
	<a href="#">Contact</a>	<a href="#">Recorders</a>								<a href="#">Permits</a>
36-3-3623	WCP891	GDA	55	770778	6415386	Open site	Valid	Artefact : -		
	<a href="#">Contact</a>	<a href="#">Recorders</a>								<a href="#">Permits</a>
36-3-3624	WCP892	GDA	55	770778	6415374	Open site	Valid	Artefact : -		
	<a href="#">Contact</a>	<a href="#">Recorders</a>								<a href="#">Permits</a>
36-3-3902	WCP962	GDA	55	772440	6416846	Open site	Valid	Artefact : -		
	<a href="#">Contact</a>	<a href="#">Recorders</a>								<a href="#">Permits</a>
36-3-3924	WCP998	GDA	55	772081	6416410	Open site	Valid	Artefact : -		
	<a href="#">Contact</a>	<a href="#">Recorders</a>								<a href="#">Permits</a>
36-3-3925	WCP996	GDA	55	772081	6416410	Open site	Valid	Artefact : -		

Report generated by AHIMS Web Service on 05/12/2023 for Rohani (Emm Consulting) Dutch for the following area at Datum :GDA, Zone : 55, Eastings : 769783.0 - 773943.0, Northings : 6415320.0 - 6416968.0 with a Buffer of 0 meters.. Number of Aboriginal sites and Aboriginal objects found is 110

This information is not guaranteed to be free from error omission. Heritage NSW and its employees disclaim liability for any act done or omission made on the information and consequences of such acts or omission.



SiteID	SiteName	Datum	Zone	Easting	Northing	Context	Site Status **	SiteFeatures	SiteTypes	Reports
	<a href="#">Contact</a>	<a href="#">Recorders</a>								<a href="#">Permits</a>
36-3-3926	WCP997	GDA	55	772081	6416410	Open site	Valid	Artefact : -		
	<a href="#">Contact</a>	<a href="#">Recorders</a>								<a href="#">Permits</a>
36-3-3927	WCP995	GDA	55	772081	6416410	Open site	Valid	Artefact : -		
	<a href="#">Contact</a>	<a href="#">Recorders</a>								<a href="#">Permits</a>
36-3-3928	WCP994	GDA	55	772081	6416410	Open site	Valid	Artefact : -		
	<a href="#">Contact</a>	<a href="#">Recorders</a>								<a href="#">Permits</a>
36-3-3931	WCP993	GDA	55	772081	6416410	Open site	Valid	Artefact : -		
	<a href="#">Contact</a>	<a href="#">Recorders</a>								<a href="#">Permits</a>
36-3-3932	WCP992	GDA	55	772081	6416410	Open site	Valid	Artefact : -		
	<a href="#">Contact</a>	<a href="#">Recorders</a>								<a href="#">Permits</a>
36-3-3946	WCP977	GDA	55	770491	6415852	Open site	Valid	Artefact : -		
	<a href="#">Contact</a>	<a href="#">Recorders</a>								<a href="#">Permits</a>
36-3-3990	WCP1052	GDA	55	772277	6416735	Open site	Valid	Artefact : -		
	<a href="#">Contact</a>	<a href="#">Recorders</a>								<a href="#">Permits</a>
36-3-3991	WCP1051	GDA	55	772280	6416647	Open site	Valid	Artefact : -		
	<a href="#">Contact</a>	<a href="#">Recorders</a>								<a href="#">Permits</a>
36-3-3992	WCP1050	GDA	55	772191	6416599	Open site	Valid	Artefact : -		
	<a href="#">Contact</a>	<a href="#">Recorders</a>								<a href="#">Permits</a>
36-3-3993	WCP1049	GDA	55	772258	6416584	Open site	Valid	Artefact : -		
	<a href="#">Contact</a>	<a href="#">Recorders</a>								<a href="#">Permits</a>
36-3-3994	WCP1048	GDA	55	772248	6416536	Open site	Valid	Artefact : -		
	<a href="#">Contact</a>	<a href="#">Recorders</a>								<a href="#">Permits</a>
36-3-3995	WCP1047	GDA	55	772249	6416487	Open site	Valid	Artefact : -		
	<a href="#">Contact</a>	<a href="#">Recorders</a>								<a href="#">Permits</a>
36-3-3996	WCP1046	GDA	55	772215	6416478	Open site	Valid	Artefact : -		
	<a href="#">Contact</a>	<a href="#">Recorders</a>								<a href="#">Permits</a>
36-3-3997	WCP1045	GDA	55	772239	6416441	Open site	Valid	Artefact : -		
	<a href="#">Contact</a>	<a href="#">Recorders</a>								<a href="#">Permits</a>
36-3-4022	WCP1057	GDA	55	772382	6416933	Open site	Valid	Artefact : -		
	<a href="#">Contact</a>	<a href="#">Recorders</a>								<a href="#">Permits</a>
36-3-4024	WCP1055	GDA	55	772382	6416933	Open site	Valid	Artefact : -		
	<a href="#">Contact</a>	<a href="#">Recorders</a>								<a href="#">Permits</a>
36-3-4025	WCP1054	GDA	55	772482	6416886	Open site	Valid	Artefact : -		
	<a href="#">Contact</a>	<a href="#">Recorders</a>								<a href="#">Permits</a>
36-3-4026	WCP1053	GDA	55	772314	6416841	Open site	Valid	Artefact : -		

Report generated by AHIMS Web Service on 05/12/2023 for Rohani (Emm Consulting) Dutch for the following area at Datum :GDA, Zone : 55, Eastings : 769783.0 - 773943.0, Northings : 6415320.0 - 6416968.0 with a Buffer of 0 meters.. Number of Aboriginal sites and Aboriginal objects found is 110

This information is not guaranteed to be free from error omission. Heritage NSW and its employees disclaim liability for any act done or omission made on the information and consequences of such acts or omission.



# AHIMS Web Services (AWS)

## Extensive search - Site list report

Your Ref/PO Number : E230829 CWO-REZ

Client Service ID : 846068

<u>SiteID</u>	<u>SiteName</u>	<u>Datum</u>	<u>Zone</u>	<u>Easting</u>	<u>Northing</u>	<u>Context</u>	<u>Site Status **</u>	<u>SiteFeatures</u>	<u>SiteTypes</u>	<u>Reports</u>
	<u>Contact</u>	<u>Recorders</u>								<u>Permits</u>

Navin Officer Heritage Consultants Pty Ltd, Miss. Jasmine Fenyvesi

**\*\* Site Status**

**Valid** - The site has been recorded and accepted onto the system as valid

**Destroyed** - The site has been completely impacted or harmed usually as consequence of permit activity but sometimes also after natural events. There is nothing left of the site on the ground but proponents should proceed with caution.

**Partially Destroyed** - The site has been only partially impacted or harmed usually as consequence of permit activity but sometimes also after natural events. There might be parts or sections of the original site still present on the ground

**Not a site** - The site has been originally entered and accepted onto AHIMS as a valid site but after further investigations it was decided it is NOT an aboriginal site. Impact of this type of site does not require permit but Heritage NSW should be notified

Report generated by AHIMS Web Service on 05/12/2023 for Rohani (Emm Consulting) Dutch for the following area at Datum :GDA, Zone : 55, Eastings : 769783.0 - 773943.0, Northings : 6415320.0 - 6416968.0 with a Buffer of 0 meters.. Number of Aboriginal sites and Aboriginal objects found is 110

This information is not guaranteed to be free from error omission. Heritage NSW and its employees disclaim liability for any act done or omission made on the information and consequences of such acts or omission.



# AHIMS Web Services (AWS)

## Extensive search - Site list report

Your Ref/PO Number : E230829 CWO-REZ

Client Service ID : 846073

SiteID	SiteName	Datum	Zone	Easting	Northing	Context	Site Status **	SiteFeatures	SiteTypes	Reports
36-3-0471	WCP195 <b>Contact</b> Searle	GDA	55	774308	6416524	Open site	Valid	Artefact : 2		
36-3-0528	Restriction applied. Please contact ahims@environment.nsw.gov.au. <b>Contact</b> Searle					Open site	Partially Destroyed			102979
36-3-0636	WCP62 <b>Contact</b> Searle	GDA	55	774218	6416741	Open site	Valid	Water Hole : 1		
36-3-0638	WCP64 <b>Contact</b> Searle	GDA	55	774312	6415764	Open site	Valid	Modified Tree (Carved or Scarred) : 1		
36-3-2598	TSR Reserve - Wollar Tree 1 <b>Contact</b>	GDA	55	777798	6415457	Open site	Valid	Modified Tree (Carved or Scarred) : 3		
36-3-2599	TSR Reserve 104 - Scarred Tree 2 <b>Contact</b>	GDA	55	777864	6415438	Open site	Valid	Modified Tree (Carved or Scarred) : 2		
36-3-2600	Wollar Village WVI Scarred Tree <b>Contact</b>	GDA	55	777814	6416790	Open site	Valid	Modified Tree (Carved or Scarred) : 1		
36-3-2601	Wollar Village WV2 Scarred Tree <b>Contact</b>	GDA	55	777304	6416461	Open site	Valid	Modified Tree (Carved or Scarred) : 1		
36-3-2639	WCP 448 <b>Contact</b>	GDA	55	774470	6415964	Open site	Valid	Artefact : 1		
36-3-2800	WCP590 <b>Contact</b>	GDA	55	775568	6416699	Open site	Valid	Artefact : -		
36-3-2801	WCP591 <b>Contact</b>	GDA	55	775701	6416686	Open site	Valid	Potential Archaeological Deposit (PAD) : -		
36-3-2802	WCP592 <b>Contact</b>	GDA	55	775124	6416491	Open site	Valid	Artefact : -		
36-3-2803	WCP593 <b>Contact</b>	GDA	55	775195	6416115	Open site	Valid	Artefact : -		
36-3-3240	WCP683	GDA	55	774308	6415997	Open site	Valid	Artefact : -		

Report generated by AHIMS Web Service on 05/12/2023 for Rohani (Emm Consulting) Dutch for the following area at Datum :GDA, Zone : 55, Eastings : 773943.0 - 777938.0, Northings : 6415097.0 - 6416968.0 with a Buffer of 0 meters.. Number of Aboriginal sites and Aboriginal objects found is 45

This information is not guaranteed to be free from error omission. Heritage NSW and its employees disclaim liability for any act done or omission made on the information and consequences of such acts or omission.

SiteID	SiteName	Datum	Zone	Easting	Northing	Context	Site Status **	SiteFeatures	SiteTypes	Reports
	<a href="#">Contact</a>	<a href="#">Recorders</a>								<a href="#">Permits</a>
36-3-3242	WCP681	GDA	55	774661	6415959	Open site	Valid	Artefact : -		
	<a href="#">Contact</a>	<a href="#">Recorders</a>								<a href="#">Permits</a>
36-3-3243	WCP680	GDA	55	774769	6415943	Open site	Valid	Artefact : -		
	<a href="#">Contact</a>	<a href="#">Recorders</a>								<a href="#">Permits</a>
36-3-3172	WCP649	GDA	55	774095	6415928	Open site	Valid	Artefact : -		
	<a href="#">Contact</a>	<a href="#">Recorders</a>								<a href="#">Permits</a>
36-3-3245	Restriction applied. Please contact ahims@environment.nsw.gov.au.					Open site	Valid			
	<a href="#">Contact</a>	<a href="#">Recorders</a>								<a href="#">Permits</a>
36-3-3246	Restriction applied. Please contact ahims@environment.nsw.gov.au.					Open site	Valid			
	<a href="#">Contact</a>	<a href="#">Recorders</a>								<a href="#">Permits</a>
36-3-3247	Restriction applied. Please contact ahims@environment.nsw.gov.au.					Open site	Valid			
	<a href="#">Contact</a>	<a href="#">Recorders</a>								<a href="#">Permits</a>
36-3-3325	WCP729	GDA	55	775243	6415975	Open site	Valid	Artefact : -		
	<a href="#">Contact</a>	<a href="#">Recorders</a>								<a href="#">Permits</a>
36-3-3327	WCP692	GDA	55	775328	6416792	Open site	Valid	Artefact : -, Potential Archaeological Deposit (PAD) : -		
	<a href="#">Contact</a>	<a href="#">Recorders</a>								<a href="#">Permits</a>
36-3-3293	WCP696	GDA	55	774084	6415624	Open site	Valid	Artefact : -		
	<a href="#">Contact</a>	<a href="#">Recorders</a>								<a href="#">Permits</a>
36-3-3295	WCP704	GDA	55	773944	6416379	Open site	Valid	Artefact : -		
	<a href="#">Contact</a>	<a href="#">Recorders</a>								<a href="#">Permits</a>
36-3-3296	WCP706	GDA	55	773991	6416245	Open site	Valid	Artefact : -		
	<a href="#">Contact</a>	<a href="#">Recorders</a>								<a href="#">Permits</a>
36-3-3373	WCP731	GDA	55	774455	6416406	Open site	Valid	Artefact : -		
	<a href="#">Contact</a>	<a href="#">Recorders</a>								<a href="#">Permits</a>
36-3-3656	NGh Barigan AFT 1	GDA	55	777620	6415353	Open site	Valid	Artefact : -		
	<a href="#">Contact</a>	<a href="#">Recorders</a>								<a href="#">Permits</a>
36-3-3657	NGh Barigan IF1	GDA	55	777689	6415189	Open site	Valid	Artefact : -		
	<a href="#">Contact</a>	<a href="#">Recorders</a>								<a href="#">Permits</a>
36-3-3589	WCP881	GDA	55	777417	6415193	Open site	Valid	Artefact : -		
	<a href="#">Contact</a>	<a href="#">Recorders</a>								<a href="#">Permits</a>
36-3-3596	WCP888	GDA	55	777273	6415341	Open site	Valid	Artefact : -		
	<a href="#">Contact</a>	<a href="#">Recorders</a>								<a href="#">Permits</a>

Report generated by AHIMS Web Service on 05/12/2023 for Rohani (Emm Consulting) Dutch for the following area at Datum :GDA, Zone : 55, Eastings : 773943.0 - 777938.0, Northings : 6415097.0 - 6416968.0 with a Buffer of 0 meters.. Number of Aboriginal sites and Aboriginal objects found is 45

This information is not guaranteed to be free from error omission. Heritage NSW and its employees disclaim liability for any act done or omission made on the information and consequences of such acts or omission.

SiteID	SiteName	Datum	Zone	Easting	Northing	Context	Site Status **	SiteFeatures	SiteTypes	Reports
36-3-3598	WCP866	GDA	55	777702	6415191	Open site	Valid	Artefact : -		
	<b>Contact</b>	<b>Recorders</b>				Navin Officer Heritage Consultants Pty Ltd, Miss. Jasmine Fenyvesi				<b>Permits</b>
36-3-3599	WCP867	GDA	55	777612	6415201	Open site	Valid	Artefact : -		
	<b>Contact</b>	<b>Recorders</b>				Navin Officer Heritage Consultants Pty Ltd, Miss. Jasmine Fenyvesi				<b>Permits</b>
36-3-3600	WCP868	GDA	55	777570	6415220	Open site	Valid	Artefact : -		
	<b>Contact</b>	<b>Recorders</b>				Navin Officer Heritage Consultants Pty Ltd, Miss. Jasmine Fenyvesi				<b>Permits</b>
36-3-3601	WCP869	GDA	55	776709	6415270	Open site	Valid	Artefact : -		
	<b>Contact</b>	<b>Recorders</b>				Navin Officer Heritage Consultants Pty Ltd, Miss. Jasmine Fenyvesi				<b>Permits</b>
36-3-3602	WCP870	GDA	55	777139	6415226	Open site	Valid	Artefact : -		
	<b>Contact</b>	<b>Recorders</b>				Navin Officer Heritage Consultants Pty Ltd, Miss. Jasmine Fenyvesi				<b>Permits</b>
36-3-3603	WCP871	GDA	55	777233	6415233	Open site	Valid	Artefact : -		
	<b>Contact</b>	<b>Recorders</b>				Navin Officer Heritage Consultants Pty Ltd, Miss. Jasmine Fenyvesi				<b>Permits</b>
36-3-3604	WCP872	GDA	55	777288	6415249	Open site	Valid	Artefact : -		
	<b>Contact</b>	<b>Recorders</b>				Navin Officer Heritage Consultants Pty Ltd, Miss. Jasmine Fenyvesi				<b>Permits</b>
36-3-3605	WCP873	GDA	55	777287	6415225	Open site	Valid	Artefact : -		
	<b>Contact</b>	<b>Recorders</b>				Navin Officer Heritage Consultants Pty Ltd, Miss. Jasmine Fenyvesi				<b>Permits</b>
36-3-3606	WCP874	GDA	55	777298	6415233	Open site	Valid	Artefact : -		
	<b>Contact</b>	<b>Recorders</b>				Navin Officer Heritage Consultants Pty Ltd, Miss. Jasmine Fenyvesi				<b>Permits</b>
36-3-3607	WCP875	GDA	55	777316	6415242	Open site	Valid	Artefact : -		
	<b>Contact</b>	<b>Recorders</b>				Navin Officer Heritage Consultants Pty Ltd, Miss. Jasmine Fenyvesi				<b>Permits</b>
36-3-3608	WCP876	GDA	55	777310	6415221	Open site	Valid	Artefact : -		
	<b>Contact</b>	<b>Recorders</b>				Navin Officer Heritage Consultants Pty Ltd, Miss. Jasmine Fenyvesi				<b>Permits</b>
36-3-3609	WCP877	GDA	55	777333	6415226	Open site	Valid	Artefact : -		
	<b>Contact</b>	<b>Recorders</b>				Navin Officer Heritage Consultants Pty Ltd, Miss. Jasmine Fenyvesi				<b>Permits</b>
36-3-3610	WCP878	GDA	55	777379	6415212	Open site	Valid	Artefact : -		
	<b>Contact</b>	<b>Recorders</b>				Navin Officer Heritage Consultants Pty Ltd, Miss. Jasmine Fenyvesi				<b>Permits</b>
36-3-3611	WCP879	GDA	55	777409	6415217	Open site	Valid	Artefact : -		
	<b>Contact</b>	<b>Recorders</b>				Navin Officer Heritage Consultants Pty Ltd, Miss. Jasmine Fenyvesi				<b>Permits</b>
36-3-3612	WCP880	GDA	55	777417	6415215	Open site	Valid	Artefact : -		
	<b>Contact</b>	<b>Recorders</b>				Navin Officer Heritage Consultants Pty Ltd, Miss. Jasmine Fenyvesi				<b>Permits</b>

**\*\* Site Status**

**Valid** - The site has been recorded and accepted onto the system as valid

**Destroyed** - The site has been completely impacted or harmed usually as consequence of permit activity but sometimes also after natural events. There is nothing left of the site on the ground but proponents should proceed with caution.

**Partially Destroyed** - The site has been only partially impacted or harmed usually as consequence of permit activity but sometimes also after natural events. There might be parts or sections of the original site still present on the ground

**Not a site** - The site has been originally entered and accepted onto AHIMS as a valid site but after further investigations it was decided it is NOT an aboriginal site. Impact of this type of site does not require permit but Heritage NSW should be notified

Report generated by AHIMS Web Service on 05/12/2023 for Rohani (Emm Consulting) Dutch for the following area at Datum :GDA, Zone : 55, Eastings : 773943.0 - 777938.0, Northings : 6415097.0 - 6416968.0 with a Buffer of 0 meters.. Number of Aboriginal sites and Aboriginal objects found is 45

This information is not guaranteed to be free from error omission. Heritage NSW and its employees disclaim liability for any act done or omission made on the information and consequences of such acts or omission.

SiteID	SiteName	Datum	Zone	Easting	Northing	Context	Site Status **	SiteFeatures	SiteTypes	Reports
36-3-0075	Wollar Creek;Wandoona;Gulgong; <b>Contact</b>	AGD	55	778108	6410050	Open site	Valid	Artefact : -	Open Camp Site	1097
36-3-0076	Wollar Creek;Wandoona;Gulgong; <b>Contact</b>	AGD	55	777949	6410697	Open site	Valid	Artefact : -	Open Camp Site	1097
36-3-0077	Spring Creek;Gulgong;Dubbo; <b>Contact</b>	AGD	55	777389	6407972	Open site	Valid	Artefact : -	Open Camp Site	1097
36-3-0335	Wollar Creek 1 <b>Contact</b> T Russell	AGD	55	778220	6410350	Open site	Valid	Artefact : -		
36-3-0336	Wollar Creek 2 <b>Contact</b> T Russell	AGD	55	778050	6410190	Open site	Valid	Artefact : -		
36-3-0655	WW IF 7 <b>Contact</b> Warrabinga Native Title Claim.	AGD	55	775615	6412143	Open site	Valid	Artefact : 1		
36-3-0668	WC OS 11 <b>Contact</b>	AGD	55	777749	6409065	Open site	Valid	Artefact : 4		
36-3-2789	Wollar Creek Piezometer 1 <b>Contact</b>	GDA	55	777514	6412541	Open site	Valid	Artefact : -		
36-3-3379	Wollar Solar AFT 1 <b>Contact</b>	GDA	55	775534	6410715	Open site	Destroyed	Artefact : -		
36-3-3380	Wollar Solar AFT 2 <b>Contact</b>	GDA	55	775352	6410138	Open site	Destroyed	Artefact : -		
36-3-3381	Wollar Solar AFT 3 <b>Contact</b>	GDA	55	775593	6409844	Open site	Destroyed	Artefact : -		
36-3-3382	Wolar Solar AFT 4 <b>Contact</b>	GDA	55	775472	6409533	Open site	Destroyed	Artefact : -		
36-3-3383	Wolar Solar AFT 5 <b>Contact</b>	GDA	55	775363	6409280	Open site	Destroyed	Artefact : -		
36-3-3384	Wollar SF AFT6 <b>Contact</b>	GDA	55	775591	6408439	Open site	Valid	Artefact : -		
36-3-3385	Wolar Solar AFT 7 <b>Contact</b>	GDA	55	776147	6409536	Open site	Destroyed	Artefact : -		
36-3-3386	Wolar SF AFT 8 <b>Contact</b>	GDA	55	777025	6408884	Open site	Destroyed	Artefact : -		
36-3-3387	Wolar Solar AFT 9 <b>Contact</b>	GDA	55	777465	6408410	Open site	Destroyed	Artefact : -		
36-3-3388	Wolar Solar AFT 10 <b>Contact</b>	GDA	55	777405	6408716	Open site	Destroyed	Artefact : -		

Report generated by AHIMS Web Service on 05/12/2023 for Rohani (Emm Consulting) Dutch for the following area at Datum :GDA, Zone : 55, Eastings : 769783.0 - 779635.0, Northings : 6407195.0 - 6415320.0 with a Buffer of 0 meters.. Number of Aboriginal sites and Aboriginal objects found is 88

This information is not guaranteed to be free from error omission. Heritage NSW and its employees disclaim liability for any act done or omission made on the information and consequences of such acts or omission.

SiteID	SiteName	Datum	Zone	Easting	Northing	Context	Site Status **	SiteFeatures	SiteTypes	Reports
36-3-3389	Wollar SF AFT11	GDA	55	777560	6408810	Open site	Valid	Artefact : -		
	<b>Contact</b>	<b>Recorders</b>	Mr.Matthew Barber,NGH Heritage - Fyshwick							<b>Permits</b>
36-3-3390	Wolar SF AFT 12	GDA	55	778356	6408697	Open site	Destroyed	Artefact : -		
	<b>Contact</b>	<b>Recorders</b>	OzArk Environmental and Heritage Management - Dubbo,Mr.Matthew Barber,NGH							<b>Permits</b>
36-3-3391	Wollar Solar IF 1	GDA	55	774899	6410435	Open site	Destroyed	Artefact : -		
	<b>Contact</b>	<b>Recorders</b>	OzArk Environmental and Heritage Management - Dubbo,Mr.Matthew Barber,NGH							<b>Permits</b>
36-3-3392	Wollar SF IF2	GDA	55	775152	6410463	Open site	Valid	Artefact : -		
	<b>Contact</b>	<b>Recorders</b>	Mr.Matthew Barber,NGH Heritage - Fyshwick							<b>Permits</b>
36-3-3393	Wollar SF IF3	GDA	55	776739	6409999	Open site	Destroyed	Artefact : -		
	<b>Contact</b>	<b>Recorders</b>	OzArk Environmental and Heritage Management - Dubbo,OzArk Environmental an							<b>Permits</b>
36-3-3394	Wollar SF IF4	GDA	55	776115	6409622	Open site	Destroyed	Artefact : -		
	<b>Contact</b>	<b>Recorders</b>	OzArk Environmental and Heritage Management - Dubbo,Mr.Matthew Barber,NGH							<b>Permits</b>
36-3-3395	Wollar SF IF5	GDA	55	776108	6409503	Open site	Destroyed	Artefact : -		
	<b>Contact</b>	<b>Recorders</b>	OzArk Environmental and Heritage Management - Dubbo,Mr.Matthew Barber,NGH							<b>Permits</b>
36-3-3396	Wollar SF IF6	GDA	55	776365	6409038	Open site	Destroyed	Artefact : -		
	<b>Contact</b>	<b>Recorders</b>	OzArk Environmental and Heritage Management - Dubbo,Mr.Matthew Barber,NGH							<b>Permits</b>
36-3-3397	Wollar SF IF7	GDA	55	776332	6408957	Open site	Destroyed	Artefact : -		
	<b>Contact</b>	<b>Recorders</b>	OzArk Environmental and Heritage Management - Dubbo,Mr.Matthew Barber,NGH							<b>Permits</b>
36-3-3398	Wollar SF IF8	GDA	55	775576	6408730	Open site	Valid	Artefact : -		
	<b>Contact</b>	<b>Recorders</b>	Mr.Matthew Barber,NGH Heritage - Fyshwick							<b>Permits</b>
36-3-3399	Wollar SF IF9	GDA	55	775404	6408514	Open site	Valid	Artefact : -		
	<b>Contact</b>	<b>Recorders</b>	Mr.Matthew Barber,NGH Heritage - Fyshwick							<b>Permits</b>
36-3-3400	Wollar SF IF10	GDA	55	775505	6408545	Open site	Valid	Artefact : -		
	<b>Contact</b>	<b>Recorders</b>	Mr.Matthew Barber,NGH Heritage - Fyshwick							<b>Permits</b>
36-3-3401	Wollar SF IF11	GDA	55	775626	6408554	Open site	Valid	Artefact : -		
	<b>Contact</b>	<b>Recorders</b>	Mr.Matthew Barber,NGH Heritage - Fyshwick							<b>Permits</b>
36-3-3402	Wollar SF IF12	GDA	55	775696	6408270	Open site	Valid	Artefact : -		
	<b>Contact</b>	<b>Recorders</b>	Mr.Matthew Barber,NGH Heritage - Fyshwick							<b>Permits</b>
36-3-3403	Wollar SF IF13	GDA	55	775848	6408305	Open site	Destroyed	Artefact : -		
	<b>Contact</b>	<b>Recorders</b>	OzArk Environmental and Heritage Management - Dubbo,Mr.Matthew Barber,NGH							<b>Permits</b>
36-3-3404	Wollar SF ST1	GDA	55	774373	6408330	Open site	Valid	Modified Tree (Carved or Scarred) : -		
	<b>Contact</b>	<b>Recorders</b>	Mr.Matthew Barber,NGH Heritage - Fyshwick							<b>Permits</b>
36-3-3405	Wollar SF GDG1	GDA	55	776461	6408699	Open site	Valid	Grinding Groove : -		
	<b>Contact</b>	<b>Recorders</b>	Mr.Matthew Barber,NGH Heritage - Fyshwick							<b>Permits</b>
36-3-3406	Wollar SF AFT 13 (formerly IF25)	GDA	55	778187	6410278	Open site	Valid	Artefact : -		

Report generated by AHIMS Web Service on 05/12/2023 for Rohani (Emm Consulting) Dutch for the following area at Datum :GDA, Zone : 55, Eastings : 769783.0 - 779635.0, Northings : 6407195.0 - 6415320.0 with a Buffer of 0 meters.. Number of Aboriginal sites and Aboriginal objects found is 88

This information is not guaranteed to be free from error omission. Heritage NSW and its employees disclaim liability for any act done or omission made on the information and consequences of such acts or omission.

SiteID	SiteName	Datum	Zone	Easting	Northing	Context	Site Status **	SiteFeatures	SiteTypes	Reports
	<a href="#">Contact</a>	<a href="#">Recorders</a>								
36-3-3407	Wollar SF IF24	GDA	55	778764	6408674	Open site	Destroyed	Artefact : -		
	<a href="#">Contact</a>	<a href="#">Recorders</a>								
36-3-3408	Wollar SF IF23	GDA	55	777639	6408632	Open site	Destroyed	Artefact : -		
	<a href="#">Contact</a>	<a href="#">Recorders</a>								
36-3-3409	Wollar SF IF22	GDA	55	777614	6408731	Open site	Destroyed	Artefact : -		
	<a href="#">Contact</a>	<a href="#">Recorders</a>								
36-3-3410	Wollar SF IF21	GDA	55	777418	6408255	Open site	Valid	Artefact : -		
	<a href="#">Contact</a>	<a href="#">Recorders</a>								
36-3-3411	Wollar SF IF20	GDA	55	777390	6408285	Open site	Destroyed	Artefact : -		
	<a href="#">Contact</a>	<a href="#">Recorders</a>								
36-3-3412	Wollar SF IF19	GDA	55	777367	6408502	Open site	Destroyed	Artefact : -		
	<a href="#">Contact</a>	<a href="#">Recorders</a>								
36-3-3413	Wollar SF IF18	GDA	55	777105	6408916	Open site	Destroyed	Artefact : -		
	<a href="#">Contact</a>	<a href="#">Recorders</a>								
36-3-3414	Wollar SF IF17	GDA	55	776323	6408961	Open site	Destroyed	Artefact : -		
	<a href="#">Contact</a>	<a href="#">Recorders</a>								
36-3-3415	Wollar SF IF16	GDA	55	776361	6409048	Open site	Destroyed	Artefact : -		
	<a href="#">Contact</a>	<a href="#">Recorders</a>								
36-3-3416	Wollar SF IF15	GDA	55	776271	6408210	Open site	Destroyed	Artefact : -		
	<a href="#">Contact</a>	<a href="#">Recorders</a>								
36-3-3417	Wollar SF IF14	GDA	55	776081	6408404	Open site	Valid	Artefact : -		
	<a href="#">Contact</a>	<a href="#">Recorders</a>								
36-3-3436	Wollar SF Cultural Site 1	GDA	55	775977	6408695	Open site	Valid	Aboriginal Ceremony and Dreaming : -		
	<a href="#">Contact</a>	<a href="#">Recorders</a>								
36-3-3705	Wollar SF IF26	GDA	55	778095	6410233	Open site	Destroyed	Artefact : -		
	<a href="#">Contact</a>	<a href="#">Recorders</a>								
36-3-3695	BOA2/11	GDA	55	770389	6412278	Open site	Valid	Artefact : -		104389
	<a href="#">Contact</a>	<a href="#">Recorders</a>								
36-3-3696	BOA2/12	GDA	55	770946	6413745	Open site	Valid	Artefact : -		104389
	<a href="#">Contact</a>	<a href="#">Recorders</a>								
36-3-3697	BOA2/13	GDA	55	770969	6413797	Open site	Valid	Artefact : -		104389
	<a href="#">Contact</a>	<a href="#">Recorders</a>								
36-3-3698	BOA2/14	GDA	55	770963	6414174	Open site	Valid	Artefact : -		104389
	<a href="#">Contact</a>	<a href="#">Recorders</a>								
36-3-3621	WCP889	GDA	55	770137	6415025	Open site	Valid	Artefact : -		

Report generated by AHIMS Web Service on 05/12/2023 for Rohani (Emm Consulting) Dutch for the following area at Datum :GDA, Zone : 55, Eastings : 769783.0 - 779635.0, Northings : 6407195.0 - 6415320.0 with a Buffer of 0 meters.. Number of Aboriginal sites and Aboriginal objects found is 88

This information is not guaranteed to be free from error omission. Heritage NSW and its employees disclaim liability for any act done or omission made on the information and consequences of such acts or omission.



SiteID	SiteName	Datum	Zone	Easting	Northing	Context	Site Status **	SiteFeatures	SiteTypes	Reports
	<a href="#">Contact</a>	<a href="#">Recorders</a>								<a href="#">Permits</a>
36-3-3651	NGH Barigan IF 5	GDA	55	778800	6408655	Open site	Destroyed	Artefact : -		
	<a href="#">Contact</a>	<a href="#">Recorders</a>								<a href="#">Permits</a>
36-3-3652	NGH Barigan IF4	GDA	55	777841	6411941	Open site	Valid	Artefact : -		
	<a href="#">Contact</a>	<a href="#">Recorders</a>								<a href="#">Permits</a>
36-3-3653	NGH Barigan IF3	GDA	55	777658	6412755	Open site	Valid	Artefact : -		
	<a href="#">Contact</a>	<a href="#">Recorders</a>								<a href="#">Permits</a>
36-3-3654	NGH Barigan AFT4	GDA	55	777715	6412260	Open site	Valid	Artefact : -		
	<a href="#">Contact</a>	<a href="#">Recorders</a>								<a href="#">Permits</a>
36-3-3655	NGh Barigan AFT3	GDA	55	777629	6413237	Open site	Valid	Artefact : -		
	<a href="#">Contact</a>	<a href="#">Recorders</a>								<a href="#">Permits</a>
36-3-3657	NGh Barigan IF1	GDA	55	777689	6415189	Open site	Valid	Artefact : -		
	<a href="#">Contact</a>	<a href="#">Recorders</a>								<a href="#">Permits</a>
36-3-3658	NGh Barigan AFT2	GDA	55	777801	6414853	Open site	Valid	Artefact : -		
	<a href="#">Contact</a>	<a href="#">Recorders</a>								<a href="#">Permits</a>
36-3-3659	NGh Barigan IF2	GDA	55	777802	6414038	Open site	Valid	Artefact : -		
	<a href="#">Contact</a>	<a href="#">Recorders</a>								<a href="#">Permits</a>
36-3-3589	WCP881	GDA	55	777417	6415193	Open site	Valid	Artefact : -		
	<a href="#">Contact</a>	<a href="#">Recorders</a>								<a href="#">Permits</a>
36-3-3590	WCP882	GDA	55	777776	6414946	Open site	Valid	Artefact : -		
	<a href="#">Contact</a>	<a href="#">Recorders</a>								<a href="#">Permits</a>
36-3-3591	WCP883	GDA	55	777796	6414909	Open site	Valid	Artefact : -		
	<a href="#">Contact</a>	<a href="#">Recorders</a>								<a href="#">Permits</a>
36-3-3592	WCP885	GDA	55	777835	6414905	Open site	Valid	Artefact : -		
	<a href="#">Contact</a>	<a href="#">Recorders</a>								<a href="#">Permits</a>
36-3-3593	WCP884	GDA	55	777828	6414912	Open site	Valid	Artefact : -		
	<a href="#">Contact</a>	<a href="#">Recorders</a>								<a href="#">Permits</a>
36-3-3594	WCP886	GDA	55	777791	6414890	Open site	Valid	Artefact : -		
	<a href="#">Contact</a>	<a href="#">Recorders</a>								<a href="#">Permits</a>
36-3-3595	WCP887	GDA	55	777889	6414587	Open site	Valid	Artefact : -		
	<a href="#">Contact</a>	<a href="#">Recorders</a>								<a href="#">Permits</a>
36-3-3597	WCP865	GDA	55	778336	6415187	Open site	Valid	Artefact : -		
	<a href="#">Contact</a>	<a href="#">Recorders</a>								<a href="#">Permits</a>
36-3-3598	WCP866	GDA	55	777702	6415191	Open site	Valid	Artefact : -		
	<a href="#">Contact</a>	<a href="#">Recorders</a>								<a href="#">Permits</a>
36-3-3599	WCP867	GDA	55	777612	6415201	Open site	Valid	Artefact : -		

Report generated by AHIMS Web Service on 05/12/2023 for Rohani (Emm Consulting) Dutch for the following area at Datum :GDA, Zone : 55, Eastings : 769783.0 - 779635.0, Northings : 6407195.0 - 6415320.0 with a Buffer of 0 meters.. Number of Aboriginal sites and Aboriginal objects found is 88

This information is not guaranteed to be free from error omission. Heritage NSW and its employees disclaim liability for any act done or omission made on the information and consequences of such acts or omission.

SiteID	SiteName	Datum	Zone	Easting	Northing	Context	Site Status **	SiteFeatures	SiteTypes	Reports
	<a href="#">Contact</a>	<a href="#">Recorders</a>								<a href="#">Permits</a>
36-3-3600	WCP868	GDA	55	777570	6415220	Open site	Valid	Artefact : -		
	<a href="#">Contact</a>	<a href="#">Recorders</a>								<a href="#">Permits</a>
36-3-3601	WCP869	GDA	55	776709	6415270	Open site	Valid	Artefact : -		
	<a href="#">Contact</a>	<a href="#">Recorders</a>								<a href="#">Permits</a>
36-3-3602	WCP870	GDA	55	777139	6415226	Open site	Valid	Artefact : -		
	<a href="#">Contact</a>	<a href="#">Recorders</a>								<a href="#">Permits</a>
36-3-3603	WCP871	GDA	55	777233	6415233	Open site	Valid	Artefact : -		
	<a href="#">Contact</a>	<a href="#">Recorders</a>								<a href="#">Permits</a>
36-3-3604	WCP872	GDA	55	777288	6415249	Open site	Valid	Artefact : -		
	<a href="#">Contact</a>	<a href="#">Recorders</a>								<a href="#">Permits</a>
36-3-3605	WCP873	GDA	55	777287	6415225	Open site	Valid	Artefact : -		
	<a href="#">Contact</a>	<a href="#">Recorders</a>								<a href="#">Permits</a>
36-3-3606	WCP874	GDA	55	777298	6415233	Open site	Valid	Artefact : -		
	<a href="#">Contact</a>	<a href="#">Recorders</a>								<a href="#">Permits</a>
36-3-3607	WCP875	GDA	55	777316	6415242	Open site	Valid	Artefact : -		
	<a href="#">Contact</a>	<a href="#">Recorders</a>								<a href="#">Permits</a>
36-3-3608	WCP876	GDA	55	777310	6415221	Open site	Valid	Artefact : -		
	<a href="#">Contact</a>	<a href="#">Recorders</a>								<a href="#">Permits</a>
36-3-3609	WCP877	GDA	55	777333	6415226	Open site	Valid	Artefact : -		
	<a href="#">Contact</a>	<a href="#">Recorders</a>								<a href="#">Permits</a>
36-3-3610	WCP878	GDA	55	777379	6415212	Open site	Valid	Artefact : -		
	<a href="#">Contact</a>	<a href="#">Recorders</a>								<a href="#">Permits</a>
36-3-3611	WCP879	GDA	55	777409	6415217	Open site	Valid	Artefact : -		
	<a href="#">Contact</a>	<a href="#">Recorders</a>								<a href="#">Permits</a>
36-3-3612	WCP880	GDA	55	777417	6415215	Open site	Valid	Artefact : -		
	<a href="#">Contact</a>	<a href="#">Recorders</a>								<a href="#">Permits</a>
36-3-3661	BOA2/4	GDA	55	770095	6411168	Open site	Valid	Artefact : -		
	<a href="#">Contact</a>	<a href="#">Recorders</a>								<a href="#">Permits</a>
36-3-3666	BOA2/9	GDA	55	769908	6411188	Open site	Valid	Art (Pigment or Engraved) : -		
	<a href="#">Contact</a>	<a href="#">Recorders</a>								<a href="#">Permits</a>
36-3-3828	Wollar Substation - Artefact Scatter 1 (WSUB-AS1)	GDA	55	777863	6409996	Open site	Valid	Artefact : -		
	<a href="#">Contact</a>	<a href="#">Recorders</a>								<a href="#">Permits</a>



# AHIMS Web Services (AWS)

## Extensive search - Site list report

Your Ref/PO Number : E230829 CWO-REZ

Client Service ID : 846078

<u>SiteID</u>	<u>SiteName</u>	<u>Datum</u>	<u>Zone</u>	<u>Easting</u>	<u>Northing</u>	<u>Context</u>	<u>Site Status **</u>	<u>SiteFeatures</u>	<u>SiteTypes</u>	<u>Reports</u>
---------------	-----------------	--------------	-------------	----------------	-----------------	----------------	-----------------------	---------------------	------------------	----------------

**\*\* Site Status**

**Valid** - The site has been recorded and accepted onto the system as valid

**Destroyed** - The site has been completely impacted or harmed usually as consequence of permit activity but sometimes also after natural events. There is nothing left of the site on the ground but proponents should proceed with caution.

**Partially Destroyed** - The site has been only partially impacted or harmed usually as consequence of permit activity but sometimes also after natural events. There might be parts or sections of the original site still present on the ground

**Not a site** - The site has been originally entered and accepted onto AHIMS as a valid site but after further investigations it was decided it is NOT an aboriginal site. Impact of this type of site does not require permit but Heritage NSW should be notified

Report generated by AHIMS Web Service on 05/12/2023 for Rohani (Emm Consulting) Dutch for the following area at Datum :GDA, Zone : 55, Eastings : 769783.0 - 779635.0, Northings : 6407195.0 - 6415320.0 with a Buffer of 0 meters.. Number of Aboriginal sites and Aboriginal objects found is 88

This information is not guaranteed to be free from error omission. Heritage NSW and its employees disclaim liability for any act done or omission made on the information and consequences of such acts or omission.



# AHIMS Web Services (AWS)

## Extensive search - Site list report

Your Ref/PO Number : E230829 CWO-REZ

Client Service ID : 846086

SiteID	SiteName		Datum	Zone	Easting	Northing	Context	Site Status **	SiteFeatures	SiteTypes	Reports
36-3-0487	WCP211		GDA	55	766953	6418347	Open site	Valid	Artefact : 5		
	<b>Contact</b>	Searle	<b>Recorders</b>	Navin Officer Heritage Consultants Pty Ltd						<b>Permits</b>	
36-3-0488	WCP212		GDA	55	767340	6418935	Open site	Valid	Artefact : 1		
	<b>Contact</b>	Searle	<b>Recorders</b>	Navin Officer Heritage Consultants Pty Ltd						<b>Permits</b>	
36-3-0489	WCP213		GDA	55	767250	6418768	Open site	Valid	Artefact : 11		
	<b>Contact</b>	Searle	<b>Recorders</b>	Navin Officer Heritage Consultants Pty Ltd						<b>Permits</b>	
36-3-0490	WCP214		GDA	55	767380	6418668	Open site	Partially Destroyed	Artefact : 11		103117,103388
	<b>Contact</b>	Searle	<b>Recorders</b>	Navin Officer Heritage Consultants Pty Ltd,Apex Archaeology						<b>Permits</b>	
36-3-0459	WCP 182		GDA	55	767560	6418332	Open site	Valid	Artefact : 1		
	<b>Contact</b>	Searle	<b>Recorders</b>	Navin Officer Heritage Consultants Pty Ltd						<b>Permits</b>	
36-3-0557	WCP121		GDA	55	767260	6418550	Open site	Valid	Artefact : 2		
	<b>Contact</b>	Searle	<b>Recorders</b>	Navin Officer Heritage Consultants Pty Ltd						<b>Permits</b>	
36-3-0558	WCP122		GDA	55	767483	6418950	Open site	Valid	Modified Tree (Carved or Scarred) : 1		
	<b>Contact</b>	Searle	<b>Recorders</b>	Navin Officer Heritage Consultants Pty Ltd						<b>Permits</b>	
36-3-0559	WCP123		GDA	55	767528	6418870	Open site	Valid	Artefact : 6		
	<b>Contact</b>	Searle	<b>Recorders</b>	Navin Officer Heritage Consultants Pty Ltd						<b>Permits</b>	
36-3-0560	WCP124		GDA	55	767322	6418870	Open site	Valid	Modified Tree (Carved or Scarred) : 1		
	<b>Contact</b>	Searle	<b>Recorders</b>	Navin Officer Heritage Consultants Pty Ltd						<b>Permits</b>	3019
36-3-0561	WCP125		GDA	55	767551	6418682	Open site	Valid	Artefact : 2		
	<b>Contact</b>	Searle	<b>Recorders</b>	Navin Officer Heritage Consultants Pty Ltd						<b>Permits</b>	
36-3-0629	WCP55		GDA	55	767743	6418918	Open site	Valid	Modified Tree (Carved or Scarred) : 1		
	<b>Contact</b>	Searle	<b>Recorders</b>	Navin Officer Heritage Consultants Pty Ltd						<b>Permits</b>	
36-3-0562	WCP126		GDA	55	767359	6418476	Open site	Partially Destroyed	Artefact : 15		103117,103388
	<b>Contact</b>	Searle	<b>Recorders</b>	Navin Officer Heritage Consultants Pty Ltd,Apex Archaeology						<b>Permits</b>	
36-3-0863	S1MC58		AGD	55	761241	6419040	Open site	Valid	Artefact : 1		
	<b>Contact</b>		<b>Recorders</b>	Mr.Giles (dup ID#12832) Hamm						<b>Permits</b>	
36-3-0865	S1MC60		AGD	55	761555	6418906	Open site	Valid	Artefact : 1		
	<b>Contact</b>		<b>Recorders</b>	Mr.Giles (dup ID#12832) Hamm						<b>Permits</b>	
36-3-0866	S1MC61		AGD	55	761650	6418891	Open site	Valid	Artefact : 1		
	<b>Contact</b>		<b>Recorders</b>	Mr.Giles (dup ID#12832) Hamm						<b>Permits</b>	
36-3-0867	S1MC62		AGD	55	761503	6418958	Open site	Valid	Artefact : 1		

Report generated by AHIMS Web Service on 05/12/2023 for Rohani (Emm Consulting) Dutch for the following area at Datum :GDA, Zone : 55, Eastings : 758433.0 - 767783.0, Northings : 6418320.0 - 6419264.0 with a Buffer of 0 meters.. Number of Aboriginal sites and Aboriginal objects found is 116

This information is not guaranteed to be free from error omission. Heritage NSW and its employees disclaim liability for any act done or omission made on the information and consequences of such acts or omission.

SiteID	SiteName	Datum	Zone	Easting	Northing	Context	Site Status **	SiteFeatures	SiteTypes	Reports
	<a href="#">Contact</a>	<a href="#">Recorders</a>								<a href="#">Permits</a>
36-3-0868	S1MC63	AGD	55	761502	6418979	Open site	Valid	Artefact : 1		
	<a href="#">Contact</a>	<a href="#">Recorders</a>								<a href="#">Permits</a>
36-3-0869	S1MC64	AGD	55	761502	6418989	Open site	Valid	Artefact : 1		
	<a href="#">Contact</a>	<a href="#">Recorders</a>								<a href="#">Permits</a>
36-3-0870	S1MC65	AGD	55	761382	6418984	Open site	Valid	Artefact : 1		
	<a href="#">Contact</a>	<a href="#">Recorders</a>								<a href="#">Permits</a>
36-3-0871	S1MC66	AGD	55	761345	6418974	Open site	Valid	Artefact : 1		
	<a href="#">Contact</a>	<a href="#">Recorders</a>								<a href="#">Permits</a>
36-3-0872	S1MC67	AGD	55	761298	6418996	Open site	Valid	Artefact : 1		
	<a href="#">Contact</a>	<a href="#">Recorders</a>								<a href="#">Permits</a>
36-3-0873	S1MC68	AGD	55	761300	6419026	Open site	Valid	Artefact : 1		
	<a href="#">Contact</a>	<a href="#">Recorders</a>								<a href="#">Permits</a>
36-3-0874	S1MC69	AGD	55	761300	6419031	Open site	Valid	Artefact : 1		
	<a href="#">Contact</a>	<a href="#">Recorders</a>								<a href="#">Permits</a>
36-3-0875	S1MC70	AGD	55	761427	6419023	Open site	Valid	Artefact : 1		
	<a href="#">Contact</a>	<a href="#">Recorders</a>								<a href="#">Permits</a>
36-3-0876	S1MC71	AGD	55	761428	6419024	Open site	Valid	Artefact : 1		
	<a href="#">Contact</a>	<a href="#">Recorders</a>								<a href="#">Permits</a>
36-3-0877	S1MC72	AGD	55	761421	6419023	Open site	Valid	Artefact : 1		
	<a href="#">Contact</a>	<a href="#">Recorders</a>								<a href="#">Permits</a>
36-3-0939	S1MC130	AGD	55	762600	6418163	Open site	Valid	Artefact : 1		
	<a href="#">Contact</a>	<a href="#">Recorders</a>								<a href="#">Permits</a>
36-3-0946	S1MC137	AGD	55	762338	6418398	Open site	Valid	Artefact : 1		
	<a href="#">Contact</a>	<a href="#">Recorders</a>								<a href="#">Permits</a>
36-3-0947	S1MC138	AGD	55	762315	6418451	Open site	Valid	Artefact : 1		
	<a href="#">Contact</a>	<a href="#">Recorders</a>								<a href="#">Permits</a>
36-3-1295	S2MC149	GDA	55	766480	6419235	Open site	Valid	Artefact : 1		101603
	<a href="#">Contact</a>	<a href="#">Recorders</a>								<a href="#">Permits</a>
36-3-1235	S2MC89	GDA	55	764167	6419140	Open site	Valid	Artefact : 93		101603
	<a href="#">Contact</a>	<a href="#">Recorders</a>								<a href="#">Permits</a>
36-3-1240	S2MC94	GDA	55	764078	6419242	Open site	Valid	Artefact : 1		101603
	<a href="#">Contact</a>	<a href="#">Recorders</a>								<a href="#">Permits</a>
36-3-1223	S2MC77	GDA	55	764551	6419111	Open site	Valid	Artefact : 4		101603
	<a href="#">Contact</a>	<a href="#">Recorders</a>								<a href="#">Permits</a>
36-3-1224	S2MC78	GDA	55	764412	6419206	Open site	Valid	Artefact : 2		101603

Report generated by AHIMS Web Service on 05/12/2023 for Rohani (Emm Consulting) Dutch for the following area at Datum :GDA, Zone : 55, Eastings : 758433.0 - 767783.0, Northings : 6418320.0 - 6419264.0 with a Buffer of 0 meters.. Number of Aboriginal sites and Aboriginal objects found is 116

This information is not guaranteed to be free from error omission. Heritage NSW and its employees disclaim liability for any act done or omission made on the information and consequences of such acts or omission.

SiteID	SiteName	Datum	Zone	Easting	Northing	Context	Site Status **	SiteFeatures	SiteTypes	Reports
	<a href="#">Contact</a>	<a href="#">Recorders</a>								<a href="#">Permits</a>
36-3-1226	S2MC80	GDA	55	764366	6419143	Open site	Valid	Artefact : 2		101603
	<a href="#">Contact</a>	<a href="#">Recorders</a>								<a href="#">Permits</a>
36-3-1227	S2MC81	GDA	55	764243	6419145	Open site	Valid	Artefact : 52		101603
	<a href="#">Contact</a>	<a href="#">Recorders</a>								<a href="#">Permits</a>
36-3-1243	S2MC97	GDA	55	764011	6419162	Open site	Valid	Artefact : 7		101603
	<a href="#">Contact</a>	<a href="#">Recorders</a>								<a href="#">Permits</a>
36-3-1244	S2MC98	GDA	55	764653	6418836	Open site	Valid	Artefact : 1		101603
	<a href="#">Contact</a>	<a href="#">Recorders</a>								<a href="#">Permits</a>
36-3-1245	S2MC99	GDA	55	764662	6418925	Open site	Valid	Artefact : 1		101603
	<a href="#">Contact</a>	<a href="#">Recorders</a>								<a href="#">Permits</a>
36-3-1246	S2MC100	GDA	55	764628	6418985	Open site	Valid	Artefact : 4		101603
	<a href="#">Contact</a>	<a href="#">Recorders</a>								<a href="#">Permits</a>
36-3-1248	S2M102	GDA	55	765073	6418353	Open site	Valid	Artefact : 1		101603
	<a href="#">Contact</a>	<a href="#">Recorders</a>								<a href="#">Permits</a>
36-3-1249	S2MC103	GDA	55	765026	6418396	Open site	Valid	Artefact : 1		101603
	<a href="#">Contact</a>	<a href="#">Recorders</a>								<a href="#">Permits</a>
36-3-1250	S2MC104	GDA	55	765186	6418467	Open site	Valid	Artefact : 8		101603
	<a href="#">Contact</a>	<a href="#">Recorders</a>								<a href="#">Permits</a>
36-3-1251	S2MC105	GDA	55	765124	6418515	Open site	Valid	Artefact : 1		101603
	<a href="#">Contact</a>	<a href="#">Recorders</a>								<a href="#">Permits</a>
36-3-1252	S2MC106	GDA	55	765111	6418559	Open site	Valid	Artefact : 1		101603
	<a href="#">Contact</a>	<a href="#">Recorders</a>								<a href="#">Permits</a>
36-3-2614	S1MC332	GDA	55	762299	6418767	Open site	Valid	Potential Archaeological Deposit (PAD) :-		
	<a href="#">Contact</a>	<a href="#">Recorders</a>								<a href="#">Permits</a>
36-3-2615	S1MC333	GDA	55	762086	6418954	Open site	Valid	Potential Archaeological Deposit (PAD) :-		
	<a href="#">Contact</a>	<a href="#">Recorders</a>								<a href="#">Permits</a>
36-3-2616	S1MC334	GDA	55	761975	6418915	Open site	Valid	Potential Archaeological Deposit (PAD) :-		
	<a href="#">Contact</a>	<a href="#">Recorders</a>								<a href="#">Permits</a>
36-3-2618	S1MC336	GDA	55	761725	6418961	Open site	Valid	Potential Archaeological Deposit (PAD) :-		
	<a href="#">Contact</a>	<a href="#">Recorders</a>								<a href="#">Permits</a>

Report generated by AHIMS Web Service on 05/12/2023 for Rohani (Emm Consulting) Dutch for the following area at Datum :GDA, Zone : 55, Eastings : 758433.0 - 767783.0, Northings : 6418320.0 - 6419264.0 with a Buffer of 0 meters.. Number of Aboriginal sites and Aboriginal objects found is 116

This information is not guaranteed to be free from error omission. Heritage NSW and its employees disclaim liability for any act done or omission made on the information and consequences of such acts or omission.

SiteID	SiteName	Datum	Zone	Easting	Northing	Context	Site Status **	SiteFeatures	SiteTypes	Reports
36-3-2640	WCP 438	GDA	55	767407	6419032	Open site	Valid	Artefact : 1		
	<a href="#">Contact</a>	<a href="#">Recorders</a>	Mr.Peter Kuskie,South East Archaeology							<a href="#">Permits</a>
36-3-2648	WCP 440	GDA	55	767415	6418365	Open site	Valid	Artefact : 1		
	<a href="#">Contact</a>	<a href="#">Recorders</a>	Mr.Peter Kuskie,South East Archaeology							<a href="#">Permits</a>
36-3-2649	WCP 439	GDA	55	767332	6418374	Open site	Valid	Artefact : 1		
	<a href="#">Contact</a>	<a href="#">Recorders</a>	Mr.Peter Kuskie,South East Archaeology							<a href="#">Permits</a>
36-3-2622	S1MC340	GDA	55	761472	6419251	Open site	Valid	Potential Archaeological Deposit (PAD) :-		
	<a href="#">Contact</a>	<a href="#">Recorders</a>	South East Archaeology							<a href="#">Permits</a>
36-3-2707	WE56	GDA	55	767581	6418396	Open site	Valid	Artefact : 1		
	<a href="#">Contact</a>	<a href="#">Recorders</a>	Ms.Vanessa Hardy							<a href="#">Permits</a>
36-3-2719	WE36	GDA	55	766505	6418344	Open site	Valid	Artefact : 1		
	<a href="#">Contact</a>	<a href="#">Recorders</a>	Kayandel Archaeological Services							<a href="#">Permits</a>
36-3-2720	WE37	GDA	55	766602	6418633	Open site	Valid	Artefact : 1		
	<a href="#">Contact</a>	<a href="#">Recorders</a>	Ms.Vanessa Hardy							<a href="#">Permits</a>
36-3-2722	WE34	GDA	55	766789	6418977	Open site	Valid	Artefact : 1		
	<a href="#">Contact</a>	<a href="#">Recorders</a>	Kayandel Archaeological Services							<a href="#">Permits</a>
36-3-2723	WE35	GDA	55	766574	6418378	Open site	Valid	Artefact : 1		
	<a href="#">Contact</a>	<a href="#">Recorders</a>	Kayandel Archaeological Services							<a href="#">Permits</a>
36-3-2724	WE30	GDA	55	766865	6418988	Open site	Valid	Artefact : 1		
	<a href="#">Contact</a>	<a href="#">Recorders</a>	Ms.Vanessa Hardy							<a href="#">Permits</a>
36-3-2725	WE31	GDA	55	766997	6418816	Open site	Valid	Artefact : 1		
	<a href="#">Contact</a>	<a href="#">Recorders</a>	Kayandel Archaeological Services							<a href="#">Permits</a>
36-3-2726	WE32	GDA	55	766859	6418919	Open site	Valid	Artefact : 1		
	<a href="#">Contact</a>	<a href="#">Recorders</a>	Kayandel Archaeological Services							<a href="#">Permits</a>
36-3-2727	WE33	GDA	55	766808	6418937	Open site	Valid	Artefact : 1		
	<a href="#">Contact</a>	<a href="#">Recorders</a>	Kayandel Archaeological Services							<a href="#">Permits</a>
36-3-2728	WE24	GDA	55	767096	6418933	Open site	Valid	Artefact : 1		
	<a href="#">Contact</a>	<a href="#">Recorders</a>	Kayandel Archaeological Services							<a href="#">Permits</a>
36-3-2729	WE25	GDA	55	767121	6418896	Open site	Valid	Artefact : 1		
	<a href="#">Contact</a>	<a href="#">Recorders</a>	Ms.Vanessa Hardy							<a href="#">Permits</a>
36-3-2730	WE26	GDA	55	767103	6418882	Open site	Valid	Water Hole : 1		
	<a href="#">Contact</a>	<a href="#">Recorders</a>	Kayandel Archaeological Services							<a href="#">Permits</a>
36-3-2731	WE27	GDA	55	767010	6418905	Open site	Valid	Artefact : 1		
	<a href="#">Contact</a>	<a href="#">Recorders</a>	Kayandel Archaeological Services							<a href="#">Permits</a>
36-3-2732	WE28	GDA	55	767010	6418905	Open site	Valid	Artefact : 1		

Report generated by AHIMS Web Service on 05/12/2023 for Rohani (Emm Consulting) Dutch for the following area at Datum :GDA, Zone : 55, Eastings : 758433.0 - 767783.0, Northings : 6418320.0 - 6419264.0 with a Buffer of 0 meters.. Number of Aboriginal sites and Aboriginal objects found is 116

This information is not guaranteed to be free from error omission. Heritage NSW and its employees disclaim liability for any act done or omission made on the information and consequences of such acts or omission.

SiteID	SiteName	Datum	Zone	Easting	Northing	Context	Site Status **	SiteFeatures	SiteTypes	Reports
	<a href="#">Contact</a>	<a href="#">Recorders</a>	Kayandel Archaeological Services					<a href="#">Permits</a>		
36-3-2733	WE29	GDA	55	766989	6418927	Open site	Valid	Artefact : 1		
	<a href="#">Contact</a>	<a href="#">Recorders</a>	Kayandel Archaeological Services					<a href="#">Permits</a>		
36-3-2741	WE21	GDA	55	767490	6419060	Open site	Valid	Artefact : 1		
	<a href="#">Contact</a>	<a href="#">Recorders</a>	Kayandel Archaeological Services					<a href="#">Permits</a>		
36-3-2742	WE22	GDA	55	767108	6419130	Open site	Valid	Artefact : 1		
	<a href="#">Contact</a>	<a href="#">Recorders</a>	Kayandel Archaeological Services					<a href="#">Permits</a>		
36-3-2743	WE23	GDA	55	766996	6419052	Open site	Valid	Artefact : 1		
	<a href="#">Contact</a>	<a href="#">Recorders</a>	Ms.Vanessa Hardy					<a href="#">Permits</a>		
36-3-2759	WE17	GDA	55	766959	6419054	Open site	Valid	Artefact : 1		
	<a href="#">Contact</a>	<a href="#">Recorders</a>	Kayandel Archaeological Services					<a href="#">Permits</a>		
36-3-2760	WE18	GDA	55	767043	6419078	Open site	Valid	Artefact : 1		
	<a href="#">Contact</a>	<a href="#">Recorders</a>	Ms.Vanessa Hardy					<a href="#">Permits</a>		
36-3-2761	WE19	GDA	55	767063	6419112	Open site	Valid	Artefact : 1		
	<a href="#">Contact</a>	<a href="#">Recorders</a>	Kayandel Archaeological Services					<a href="#">Permits</a>		
36-3-2665	WRNW08	GDA	55	767651	6418391	Open site	Valid	Artefact : 1		
	<a href="#">Contact</a>	<a href="#">Recorders</a>	Kayandel Archaeological Services					<a href="#">Permits</a>		
36-3-2672	WCPL-OS-4	GDA	55	767484	6418760	Open site	Valid	Artefact : 1		
	<a href="#">Contact</a>	<a href="#">Recorders</a>	Kayandel Archaeological Services,Mr.David (austral arch) Marcus					<a href="#">Permits</a>		
36-3-2675	WCPL-ST-4	GDA	55	767771	6419059	Open site	Valid	Modified Tree (Carved or Scarred) : 1		
	<a href="#">Contact</a>	<a href="#">Recorders</a>	Kayandel Archaeological Services,Mr.David (austral arch) Marcus					<a href="#">Permits</a>		
36-3-2853	WCP478	GDA	55	766950	6419251	Closed site	Valid	Potential Archaeological Deposit (PAD) : -		
	<a href="#">Contact</a>	<a href="#">Recorders</a>	Mr.Corey O'Driscoll					<a href="#">Permits</a>		
36-3-2854	WCP479	GDA	55	766943	6419246	Closed site	Valid	Potential Archaeological Deposit (PAD) : -		
	<a href="#">Contact</a>	<a href="#">Recorders</a>	Mr.Corey O'Driscoll					<a href="#">Permits</a>		
36-3-2855	WCP480	GDA	55	767052	6419117	Closed site	Valid	Potential Archaeological Deposit (PAD) : -		
	<a href="#">Contact</a>	<a href="#">Recorders</a>	Mr.Corey O'Driscoll					<a href="#">Permits</a>		
36-3-2856	WCP481	GDA	55	767256	6419118	Open site	Valid	Artefact : -		
	<a href="#">Contact</a>	<a href="#">Recorders</a>	Ms.Birgitta Stephenson					<a href="#">Permits</a>		



SiteID	SiteName	Datum	Zone	Easting	Northing	Context	Site Status **	SiteFeatures	SiteTypes	Reports	
36-3-2857	WCP482	GDA	55	766982	6418828	Closed site	Valid	Potential Archaeological Deposit (PAD) :-			
	<b>Contact</b>	<b>Recorders</b>	Ms.Birgitta Stephenson								<b>Permits</b>
36-3-2858	WCP483	GDA	55	766997	6418824	Closed site	Valid	Potential Archaeological Deposit (PAD) :-			
	<b>Contact</b>	<b>Recorders</b>	Mr.Corey O'Driscoll								<b>Permits</b>
36-3-2859	WCP484	GDA	55	767230	6418752	Closed site	Valid	Potential Archaeological Deposit (PAD) :-			
	<b>Contact</b>	<b>Recorders</b>	Ms.Birgitta Stephenson								<b>Permits</b>
36-3-2860	WCP485	GDA	55	767147	6418669	Open site	Valid	Artefact :-			
	<b>Contact</b>	<b>Recorders</b>	Mr.Corey O'Driscoll								<b>Permits</b>
36-3-2861	WCP486	GDA	55	766793	6418562	Open site	Valid	Artefact :-			
	<b>Contact</b>	<b>Recorders</b>	Mr.Peter Kuskie								<b>Permits</b>
36-3-2862	WCP487	GDA	55	767062	6418518	Open site	Valid	Artefact :-			
	<b>Contact</b>	<b>Recorders</b>	Mr.Peter Kuskie								<b>Permits</b>
36-3-2863	WCP488	GDA	55	767227	6418546	Open site	Valid	Artefact :-			
	<b>Contact</b>	<b>Recorders</b>	Mr.Peter Kuskie								<b>Permits</b>
36-3-2864	WCP489	GDA	55	766695	6418483	Closed site	Valid	Potential Archaeological Deposit (PAD) :-			
	<b>Contact</b>	<b>Recorders</b>	Mr.Peter Kuskie								<b>Permits</b>
36-3-2865	WCP490	GDA	55	766739	6418390	Open site	Valid	Artefact :-			
	<b>Contact</b>	<b>Recorders</b>	Ms.Birgitta Stephenson								<b>Permits</b>
36-3-2866	WCP491	GDA	55	766886	6418357	Open site	Valid	Artefact :-			
	<b>Contact</b>	<b>Recorders</b>	Mr.Peter Kuskie								<b>Permits</b>
36-3-2867	WCP492	GDA	55	766892	6418340	Open site	Valid	Artefact :-			
	<b>Contact</b>	<b>Recorders</b>	Mr.Peter Kuskie								<b>Permits</b>
36-3-3025	WCP597	GDA	55	767421	6418644	Open site	Valid	Artefact :-			
	<b>Contact</b>	<b>Recorders</b>	Mrs.Nicola Hayes								<b>Permits</b>
36-3-3168	WCP645	GDA	55	767179	6418837	Open site	Valid	Artefact :-			
	<b>Contact</b>	<b>Recorders</b>	Navin Officer Heritage Consultants Pty Ltd, Miss.Julia Maskell								<b>Permits</b>
36-3-3169	WCP646	GDA	55	767083	6418788	Open site	Valid	Artefact :-			
	<b>Contact</b>	<b>Recorders</b>	Navin Officer Heritage Consultants Pty Ltd, Miss.Julia Maskell								<b>Permits</b>
36-3-3170	WCP647	GDA	55	767025	6418751	Open site	Valid	Artefact :-			
	<b>Contact</b>	<b>Recorders</b>	Navin Officer Heritage Consultants Pty Ltd, Miss.Julia Maskell								<b>Permits</b>

Report generated by AHIMS Web Service on 05/12/2023 for Rohani (Emm Consulting) Dutch for the following area at Datum :GDA, Zone : 55, Eastings : 758433.0 - 767783.0, Northings : 6418320.0 - 6419264.0 with a Buffer of 0 meters.. Number of Aboriginal sites and Aboriginal objects found is 116

This information is not guaranteed to be free from error omission. Heritage NSW and its employees disclaim liability for any act done or omission made on the information and consequences of such acts or omission.



# AHIMS Web Services (AWS)

## Extensive search - Site list report

Your Ref/PO Number : E230829 CWO-REZ

Client Service ID : 846086

SiteID	SiteName	Datum	Zone	Easting	Northing	Context	Site Status **	SiteFeatures	SiteTypes	Reports	
36-3-3176	WCP619	GDA	55	767239	6418970	Open site	Valid	Artefact : -			
	<b>Contact</b>	<b>Recorders</b>	Navin Officer Heritage Consultants Pty Ltd,Mrs.Nicola Hayes							<b>Permits</b>	
36-3-3177	WCP620	GDA	55	767219	6419069	Open site	Valid	Artefact : -			
	<b>Contact</b>	<b>Recorders</b>	Navin Officer Heritage Consultants Pty Ltd,Mrs.Nicola Hayes							<b>Permits</b>	
36-3-3222	S2MC404	GDA	55	760929	6419108	Open site	Valid	Artefact : -			
	<b>Contact</b>	<b>Recorders</b>	Niche Environment and Heritage,Niche Environment and Heritage,Ms.Caitlin Cole,							<b>Permits</b>	
36-3-3223	S2MC403	GDA	55	761267	6418384	Open site	Valid	Artefact : -			
	<b>Contact</b>	<b>Recorders</b>	Niche Environment and Heritage,Niche Environment and Heritage,Ms.Caitlin Cole,							<b>Permits</b>	
36-3-3035	WCP606	GDA	55	767251	6418525	Open site	Valid	Artefact : -			
	<b>Contact</b>	<b>Recorders</b>	Navin Officer Heritage Consultants Pty Ltd,Mrs.Nicola Hayes							<b>Permits</b>	
36-3-3036	WCP605	GDA	55	767211	6418486	Open site	Valid	Artefact : -			
	<b>Contact</b>	<b>Recorders</b>	Navin Officer Heritage Consultants Pty Ltd,Mrs.Nicola Hayes							<b>Permits</b>	
36-3-3301	S1MC408	GDA	55	762668	6418884	Closed site	Valid	Habitation Structure : -, Potential Archaeological Deposit (PAD) : -			
	<b>Contact</b>	<b>Recorders</b>	Niche Environment and Heritage,Mr.Balazs Hansel							<b>Permits</b>	
36-3-3302	S1MC406	GDA	55	762401	6419241	Open site	Valid	Artefact : -			
	<b>Contact</b>	<b>Recorders</b>	Niche Environment and Heritage,Mr.Balazs Hansel							<b>Permits</b>	
36-3-3438	S1MC 458	GDA	55	762539	6418537	Open site	Valid	Artefact : -			
	<b>Contact</b>	<b>Recorders</b>	Niche Environment and Heritage,Mr.Samuel Ward							<b>Permits</b>	
36-3-3437	S1MC 457	GDA	55	762229	6418581	Open site	Valid	Artefact : -			
	<b>Contact</b>	<b>Recorders</b>	Niche Environment and Heritage,Mr.Samuel Ward							<b>Permits</b>	
36-3-3349	B9/13	GDA	55	766911	6418349	Open site	Valid	Artefact : -, Potential Archaeological Deposit (PAD) : -			
	<b>Contact</b>	<b>Recorders</b>	Navin Officer Heritage Consultants Pty Ltd,Miss.Jasmine Fenyvesi							<b>Permits</b>	
36-3-3819	S1MC504	GDA	55	762079	6418411	Open site	Valid	Artefact : -			
	<b>Contact</b>	<b>Recorders</b>	Niche Environment and Heritage,Mr.Riley Finnerty							<b>Permits</b>	
36-3-3824	S1MC499	GDA	55	761982	6418467	Open site	Valid	Artefact : -			
	<b>Contact</b>	<b>Recorders</b>	Niche Environment and Heritage,Mr.Riley Finnerty							<b>Permits</b>	
36-3-3809	S2MC440	GDA	55	762578	6419204	Closed site	Valid	Artefact : -, Potential Archaeological Deposit (PAD) : -			
	<b>Contact</b>	<b>Recorders</b>	Niche Environment and Heritage,Miss.Chelsea Freeman							<b>Permits</b>	
36-3-3810	S2MC441	GDA	55	762709	6419179	Closed site	Valid	Artefact : -, Potential Archaeological Deposit (PAD) : -			
	<b>Contact</b>	<b>Recorders</b>	Niche Environment and Heritage,Miss.Chelsea Freeman							<b>Permits</b>	

Report generated by AHIMS Web Service on 05/12/2023 for Rohani (Emm Consulting) Dutch for the following area at Datum :GDA, Zone : 55, Eastings : 758433.0 - 767783.0, Northings : 6418320.0 - 6419264.0 with a Buffer of 0 meters.. Number of Aboriginal sites and Aboriginal objects found is 116

This information is not guaranteed to be free from error omission. Heritage NSW and its employees disclaim liability for any act done or omission made on the information and consequences of such acts or omission.



# AHIMS Web Services (AWS)

## Extensive search - Site list report

Your Ref/PO Number : E230829 CWO-REZ

Client Service ID : 846086

SiteID	SiteName	Datum	Zone	Easting	Northing	Context	Site Status **	SiteFeatures	SiteTypes	Reports	
36-3-3811	S2MC443	GDA	55	762796	6419187	Closed site	Valid	Potential Archaeological Deposit (PAD) :-			
	<b>Contact</b>	<b>Recorders</b>	Niche Environment and Heritage, Miss.Chelsea Freeman						<b>Permits</b>		
36-3-3812	S2MC442	GDA	55	762814	6419201	Closed site	Valid	Potential Archaeological Deposit (PAD) :-			
	<b>Contact</b>	<b>Recorders</b>	Niche Environment and Heritage, Miss.Chelsea Freeman						<b>Permits</b>		
36-3-3814	S2MC446	GDA	55	762957	6418837	Closed site	Valid	Artefact : -, Potential Archaeological Deposit (PAD) :-			
	<b>Contact</b>	<b>Recorders</b>	Niche Environment and Heritage, Miss.Chelsea Freeman						<b>Permits</b>		
36-3-3815	S2MC447	GDA	55	763092	6418706	Closed site	Valid	Artefact :-			
	<b>Contact</b>	<b>Recorders</b>	Niche Environment and Heritage, Miss.Chelsea Freeman						<b>Permits</b>		
36-3-3816	S2MC448	GDA	55	763436	6419016	Open site	Valid	Artefact :-			
	<b>Contact</b>	<b>Recorders</b>	Niche Environment and Heritage, Miss.Chelsea Freeman						<b>Permits</b>		

**\*\* Site Status**

**Valid** - The site has been recorded and accepted onto the system as valid

**Destroyed** - The site has been completely impacted or harmed usually as consequence of permit activity but sometimes also after natural events. There is nothing left of the site on the ground but proponents should proceed with caution.

**Partially Destroyed** - The site has been only partially impacted or harmed usually as consequence of permit activity but sometimes also after natural events. There might be parts or sections of the original site still present on the ground

**Not a site** - The site has been originally entered and accepted onto AHIMS as a valid site but after further investigations it was decided it is NOT an aboriginal site. Impact of this type of site does not require permit but Heritage NSW should be notified

Report generated by AHIMS Web Service on 05/12/2023 for Rohani (Emm Consulting) Dutch for the following area at Datum :GDA, Zone : 55, Eastings : 758433.0 - 767783.0, Northings : 6418320.0 - 6419264.0 with a Buffer of 0 meters.. Number of Aboriginal sites and Aboriginal objects found is 116

This information is not guaranteed to be free from error omission. Heritage NSW and its employees disclaim liability for any act done or omission made on the information and consequences of such acts or omission.



# AHIMS Web Services (AWS)

## Extensive search - Site list report

Your Ref/PO Number : E230829 CWO-REZ

Client Service ID : 846087

SiteID	SiteName	Datum	Zone	Easting	Northing	Context	Site Status **	SiteFeatures	SiteTypes	Reports
36-3-0025	Munghorn Reserve;Munghorn Reserve 1;	AGD	55	769272	6411205	Closed site	Valid	Art (Pigment or Engraved) : -	Shelter with Art	1299
	<b>Contact</b>							<b>Permits</b>		
36-3-0026	Munghorn Reserve;Munghorn Reserve 2;	AGD	55	768392	6412153	Closed site	Valid	Art (Pigment or Engraved) : -	Shelter with Art	1299
	<b>Contact</b>							<b>Permits</b>		
36-3-0429	WCP 152	GDA	55	768375	6416723	Closed site	Valid	Artefact : 2, Potential Archaeological Deposit (PAD) : 1, Art (Pigment or Engraved) : 7		
	<b>Contact</b>	T Russell						<b>Permits</b>		
36-3-0621	WCP47	GDA	55	768320	6416802	Open site	Valid	Artefact : 1		
	<b>Contact</b>	Searle						<b>Permits</b>		
36-3-0622	WCP48	GDA	55	768320	6416802	Closed site	Valid	Artefact : 1, Potential Archaeological Deposit (PAD) : -		
	<b>Contact</b>	Searle						<b>Permits</b>		
36-3-0623	WCP49	GDA	55	768320	6416802	Closed site	Valid	Artefact : 3, Potential Archaeological Deposit (PAD) : -		
	<b>Contact</b>	Searle						<b>Permits</b>		
36-3-2681	WE63	GDA	55	768074	6416314	Open site	Valid	Potential Archaeological Deposit (PAD) : 1		
	<b>Contact</b>							<b>Permits</b>		
36-3-2682	WE85	GDA	55	767905	6416288	Open site	Valid	Potential Archaeological Deposit (PAD) : 1		
	<b>Contact</b>							<b>Permits</b>		
36-3-2683	WE86	GDA	55	769725	6415550	Open site	Valid	Potential Archaeological Deposit (PAD) : 1		
	<b>Contact</b>							<b>Permits</b>		
36-3-2685	WE88	GDA	55	769600	6415550	Open site	Valid	Potential Archaeological Deposit (PAD) : 1		
	<b>Contact</b>							<b>Permits</b>		
36-3-2699	WE74	GDA	55	768061	6416509	Open site	Valid	Water Hole : 1		
	<b>Contact</b>							<b>Permits</b>		
36-3-2704	WE61	GDA	55	768262	6416361	Open site	Valid	Artefact : 1		

Report generated by AHIMS Web Service on 05/12/2023 for Rohani (Emm Consulting) Dutch for the following area at Datum :GDA, Zone : 55, Eastings : 767783.0 - 769783.0, Northings : 6407195.0 - 6416820.0 with a Buffer of 0 meters.. Number of Aboriginal sites and Aboriginal objects found is 61

This information is not guaranteed to be free from error omission. Heritage NSW and its employees disclaim liability for any act done or omission made on the information and consequences of such acts or omission.

SiteID	SiteName	Datum	Zone	Easting	Northing	Context	Site Status **	SiteFeatures	SiteTypes	Reports
	<u>Contact</u>	<u>Recorders</u>	Miss.Kylie McDonald					<u>Permits</u>		
36-3-2705	WE63	GDA	55	768074	6416314	Open site	Valid	Artefact : 1		
	<u>Contact</u>	<u>Recorders</u>	Miss.Kylie McDonald					<u>Permits</u>		
36-3-2709	WE58	GDA	55	768422	6416664	Open site	Valid	Water Hole : 1		
	<u>Contact</u>	<u>Recorders</u>	Miss.Kylie McDonald					<u>Permits</u>		
36-3-2734	WE8	GDA	55	769503	6416721	Open site	Valid	Artefact : 1		
	<u>Contact</u>	<u>Recorders</u>	Kayandel Archaeological Services					<u>Permits</u>		
36-3-2735	WE9	GDA	55	769450	6416641	Open site	Valid	Artefact : 1		
	<u>Contact</u>	<u>Recorders</u>	Kayandel Archaeological Services					<u>Permits</u>		
36-3-2736	WE10	GDA	55	769305	6416622	Open site	Valid	Water Hole : 1, Artefact : 1		
	<u>Contact</u>	<u>Recorders</u>	Kayandel Archaeological Services					<u>Permits</u>		
36-3-2737	WE11	GDA	55	769380	6416489	Open site	Valid	Artefact : 1		
	<u>Contact</u>	<u>Recorders</u>	Kayandel Archaeological Services					<u>Permits</u>		
36-3-2754	WE5	GDA	55	769773	6416600	Open site	Valid	Artefact : 1		
	<u>Contact</u>	<u>Recorders</u>	Kayandel Archaeological Services					<u>Permits</u>		
36-3-2755	WE6	GDA	55	769536	6416691	Open site	Valid	Artefact : 1		
	<u>Contact</u>	<u>Recorders</u>	Kayandel Archaeological Services					<u>Permits</u>		
36-3-2756	WE7	GDA	55	769407	6416785	Open site	Valid	Artefact : 1		
	<u>Contact</u>	<u>Recorders</u>	Kayandel Archaeological Services					<u>Permits</u>		
36-3-2762	WE 59	GDA	55	768455	6416769	Open site	Valid	Water Hole : 1		
	<u>Contact</u>	<u>Recorders</u>	Miss.Kylie McDonald					<u>Permits</u>		
36-3-2896	WCP519	GDA	55	768145	6416710	Closed site	Valid	Potential Archaeological Deposit (PAD) :-		
	<u>Contact</u>	<u>Recorders</u>	Mr.Peter Kuskie					<u>Permits</u>		
36-3-2899	WCP522	GDA	55	768102	6416503	Open site	Valid	Potential Archaeological Deposit (PAD) :-		
	<u>Contact</u>	<u>Recorders</u>	Mr.Peter Kuskie					<u>Permits</u>		
36-3-2900	WCP523	GDA	55	768013	6416487	Open site	Valid	Artefact : -		
	<u>Contact</u>	<u>Recorders</u>	Ms.Birgitta Stephenson					<u>Permits</u>		
36-3-2903	WCP526	GDA	55	768067	6416446	Closed site	Valid	Potential Archaeological Deposit (PAD) :-		
	<u>Contact</u>	<u>Recorders</u>	Mr.Peter Kuskie					<u>Permits</u>		
36-3-2905	WCP528	GDA	55	768086	6416318	Closed site	Valid	Potential Archaeological Deposit (PAD) :-		

SiteID	SiteName	Datum	Zone	Easting	Northing	Context	Site Status **	SiteFeatures	SiteTypes	Reports
36-3-2911	WCP534	GDA	55	767990	6415640	Closed site	Valid	Potential Archaeological Deposit (PAD) :-		<a href="#">Permits</a>
	<a href="#">Contact</a>	<a href="#">Recorders</a>	Mr.Peter Kuskie							
36-3-2912	WCP535	GDA	55	768910	6416557	Closed site	Valid	Potential Archaeological Deposit (PAD) :-		<a href="#">Permits</a>
	<a href="#">Contact</a>	<a href="#">Recorders</a>	Mr.Peter Kuskie							
36-3-2913	WCP536	GDA	55	769242	6416784	Open site	Valid	Artefact :-		<a href="#">Permits</a>
	<a href="#">Contact</a>	<a href="#">Recorders</a>	Mr.Peter Kuskie							
36-3-2914	WCP537	GDA	55	769119	6416802	Open site	Valid	Artefact :-		<a href="#">Permits</a>
	<a href="#">Contact</a>	<a href="#">Recorders</a>	Mr.Peter Kuskie							
36-3-3244	WCP690	GDA	55	767903	6416286	Open site	Valid	Artefact :-		<a href="#">Permits</a>
	<a href="#">Contact</a>	<a href="#">Recorders</a>	Navin Officer Heritage Consultants Pty Ltd,Mrs.Nicola Hayes							
36-3-3160	WCP640	GDA	55	769680	6416791	Open site	Valid	Artefact :-		<a href="#">Permits</a>
	<a href="#">Contact</a>	<a href="#">Recorders</a>	Navin Officer Heritage Consultants Pty Ltd,Miss.Julia Maskell							
36-3-3184	WCP666	GDA	55	769109	6416672	Open site	Valid	Artefact :-		<a href="#">Permits</a>
	<a href="#">Contact</a>	<a href="#">Recorders</a>	Navin Officer Heritage Consultants Pty Ltd,Mrs.Nicola Hayes							
36-3-3447	BOA1/1	GDA	55	769139	6414592	Open site	Valid	Artefact :-		<a href="#">Permits</a>
	<a href="#">Contact</a>	<a href="#">Recorders</a>	South East Archaeology,Mr.Michael Marsh							
36-3-3350	WCP708	GDA	55	768027	6416494	Open site	Valid	Artefact :-		<a href="#">Permits</a>
	<a href="#">Contact</a>	<a href="#">Recorders</a>	Navin Officer Heritage Consultants Pty Ltd,Miss.Jasmine Fenyvesi							
36-3-3351	WCP713	GDA	55	768055	6416510	Open site	Valid	Artefact :-		<a href="#">Permits</a>
	<a href="#">Contact</a>	<a href="#">Recorders</a>	Navin Officer Heritage Consultants Pty Ltd,Miss.Jasmine Fenyvesi							
36-3-3352	WCP730	GDA	55	767884	6416637	Open site	Valid	Grinding Groove :-		<a href="#">Permits</a>
	<a href="#">Contact</a>	<a href="#">Recorders</a>	Navin Officer Heritage Consultants Pty Ltd,Miss.Jasmine Fenyvesi							
36-3-3354	WCP746	GDA	55	769002	6416713	Open site	Valid	Artefact :-		<a href="#">Permits</a>
	<a href="#">Contact</a>	<a href="#">Recorders</a>	Navin Officer Heritage Consultants Pty Ltd,Miss.Jasmine Fenyvesi							
36-3-3360	WCP740	GDA	55	767909	6416090	Open site	Valid	Artefact :-		<a href="#">Permits</a>
	<a href="#">Contact</a>	<a href="#">Recorders</a>	Navin Officer Heritage Consultants Pty Ltd,Miss.Jasmine Fenyvesi							
36-3-3361	WCP739	GDA	55	767903	6416110	Open site	Valid	Artefact :-		<a href="#">Permits</a>
	<a href="#">Contact</a>	<a href="#">Recorders</a>	Navin Officer Heritage Consultants Pty Ltd,Miss.Jasmine Fenyvesi							
36-3-3362	WCP738	GDA	55	767902	6416124	Open site	Valid	Artefact :-		<a href="#">Permits</a>
	<a href="#">Contact</a>	<a href="#">Recorders</a>	Navin Officer Heritage Consultants Pty Ltd,Miss.Jasmine Fenyvesi							
36-3-3363	WCP737	GDA	55	767785	6416121	Open site	Valid	Artefact :-		<a href="#">Permits</a>
	<a href="#">Contact</a>	<a href="#">Recorders</a>	Navin Officer Heritage Consultants Pty Ltd,Miss.Jasmine Fenyvesi							

Report generated by AHIMS Web Service on 05/12/2023 for Rohani (Emm Consulting) Dutch for the following area at Datum :GDA, Zone : 55, Eastings : 767783.0 - 769783.0, Northings : 6407195.0 - 6416820.0 with a Buffer of 0 meters.. Number of Aboriginal sites and Aboriginal objects found is 61

This information is not guaranteed to be free from error omission. Heritage NSW and its employees disclaim liability for any act done or omission made on the information and consequences of such acts or omission.

SiteID	SiteName	Datum	Zone	Easting	Northing	Context	Site Status **	SiteFeatures	SiteTypes	Reports	
36-3-3378	WCP747	GDA	55	769076	6416654	Open site	Valid	Artefact : -			
	<b>Contact</b>	<b>Recorders</b>	Navin Officer Heritage Consultants Pty Ltd, Miss. Jasmine Fenyvesi						<b>Permits</b>		
36-3-3472	BOA 1/7	GDA	55	767922	6414410	Open site	Valid	Artefact : -			
	<b>Contact</b>	<b>Recorders</b>	South East Archaeology						<b>Permits</b>		
36-3-3476	BOA 2/1	GDA	55	769721	6411077	Open site	Valid	Artefact : -			
	<b>Contact</b>	<b>Recorders</b>	South East Archaeology						<b>Permits</b>		
36-3-3455	BOA1/2	GDA	55	768545	6414498	Open site	Valid	Artefact : -			
	<b>Contact</b>	<b>Recorders</b>	South East Archaeology, Mr. Michael Marsh						<b>Permits</b>		
36-3-3456	BOA 1/3	GDA	55	768698	6414609	Open site	Valid	Artefact : -		104389	
	<b>Contact</b>	<b>Recorders</b>	South East Archaeology, Mr. Michael Marsh						<b>Permits</b>		
36-3-3457	BOA1/4	GDA	55	768630	6414756	Open site	Valid	Artefact : -			
	<b>Contact</b>	<b>Recorders</b>	South East Archaeology, Mr. Michael Marsh						<b>Permits</b>		
36-3-3477	BOA2/2	GDA	55	769645	6411741	Open site	Valid	Artefact : -			
	<b>Contact</b>	<b>Recorders</b>	South East Archaeology						<b>Permits</b>		
36-3-3699	BOA2/15	GDA	55	769209	6414210	Open site	Valid	Artefact : -		104389	
	<b>Contact</b>	<b>Recorders</b>	South East Archaeology						<b>Permits</b>		
36-3-3700	BOA2/16	GDA	55	769218	6414169	Open site	Valid	Artefact : -		104389	
	<b>Contact</b>	<b>Recorders</b>	South East Archaeology						<b>Permits</b>		
36-3-3622	WCP890	GDA	55	769471	6414871	Open site	Valid	Artefact : -			
	<b>Contact</b>	<b>Recorders</b>	Navin Officer Heritage Consultants Pty Ltd, Miss. Jasmine Fenyvesi						<b>Permits</b>		
36-3-3660	BOA2/3	GDA	55	769281	6413736	Open site	Valid	Artefact : -			
	<b>Contact</b>	<b>Recorders</b>	South East Archaeology						<b>Permits</b>		
36-3-3662	BOA2/5	GDA	55	769122	6413231	Open site	Valid	Artefact : -			
	<b>Contact</b>	<b>Recorders</b>	South East Archaeology						<b>Permits</b>		
36-3-3663	BOA2/6	GDA	55	768977	6412885	Open site	Valid	Artefact : -			
	<b>Contact</b>	<b>Recorders</b>	South East Archaeology						<b>Permits</b>		
36-3-3664	BOA2/7	GDA	55	768972	6413254	Open site	Valid	Artefact : -			
	<b>Contact</b>	<b>Recorders</b>	South East Archaeology						<b>Permits</b>		
36-3-3665	BOA2/8	GDA	55	769128	6413629	Open site	Valid	Artefact : -			
	<b>Contact</b>	<b>Recorders</b>	South East Archaeology						<b>Permits</b>		
36-3-3667	BOA2/10	GDA	55	769599	6411058	Open site	Valid	Artefact : -			
	<b>Contact</b>	<b>Recorders</b>	South East Archaeology						<b>Permits</b>		
36-3-3908	WCP967	GDA	55	768081	6416649	Open site	Valid	Artefact : -			
	<b>Contact</b>	<b>Recorders</b>	Navin Officer Heritage Consultants Pty Ltd, Miss. Jasmine Fenyvesi						<b>Permits</b>		
36-3-3947	WCP976	GDA	55	769061	6416509	Open site	Valid	Artefact : -			
	<b>Contact</b>	<b>Recorders</b>	Navin Officer Heritage Consultants Pty Ltd, Miss. Jasmine Fenyvesi						<b>Permits</b>		

Report generated by AHIMS Web Service on 05/12/2023 for Rohani (Emm Consulting) Dutch for the following area at Datum :GDA, Zone : 55, Eastings : 767783.0 - 769783.0, Northings : 6407195.0 - 6416820.0 with a Buffer of 0 meters.. Number of Aboriginal sites and Aboriginal objects found is 61

This information is not guaranteed to be free from error omission. Heritage NSW and its employees disclaim liability for any act done or omission made on the information and consequences of such acts or omission.



# AHIMS Web Services (AWS)

## Extensive search - Site list report

Your Ref/PO Number : E230829 CWO-REZ

Client Service ID : 846087

<u>SiteID</u>	<u>SiteName</u>	<u>Datum</u>	<u>Zone</u>	<u>Easting</u>	<u>Northing</u>	<u>Context</u>	<u>Site Status **</u>	<u>SiteFeatures</u>	<u>SiteTypes</u>	<u>Reports</u>
---------------	-----------------	--------------	-------------	----------------	-----------------	----------------	-----------------------	---------------------	------------------	----------------

**\*\* Site Status**

**Valid** - The site has been recorded and accepted onto the system as valid

**Destroyed** - The site has been completely impacted or harmed usually as consequence of permit activity but sometimes also after natural events. There is nothing left of the site on the ground but proponents should proceed with caution.

**Partially Destroyed** - The site has been only partially impacted or harmed usually as consequence of permit activity but sometimes also after natural events. There might be parts or sections of the original site still present on the ground

**Not a site** - The site has been originally entered and accepted onto AHIMS as a valid site but after further investigations it was decided it is NOT an aboriginal site. Impact of this type of site does not require permit but Heritage NSW should be notified

Report generated by AHIMS Web Service on 05/12/2023 for Rohani (Emm Consulting) Dutch for the following area at Datum :GDA, Zone : 55, Eastings : 767783.0 - 769783.0, Northings : 6407195.0 - 6416820.0 with a Buffer of 0 meters.. Number of Aboriginal sites and Aboriginal objects found is 61

This information is not guaranteed to be free from error omission. Heritage NSW and its employees disclaim liability for any act done or omission made on the information and consequences of such acts or omission.





# AHIMS Web Services (AWS)

## Extensive search - Site list report

Your Ref/PO Number : E230829 CWO-REZ

Client Service ID : 846093

SiteID	SiteName	Datum	Zone	Easting	Northing	Context	Site Status **	SiteFeatures	SiteTypes	Reports
36-3-1086	S1MC271	AGD	55	763749	6428829	Open site	Valid	Artefact : 1		
	<b>Contact</b>	<b>Recorders</b>			Mr.Giles (dup ID#12832) Hamm					<b>Permits</b>
36-3-1087	S1MC272	AGD	55	763827	6428747	Open site	Valid	Artefact : 1		
	<b>Contact</b>	<b>Recorders</b>			Mr.Giles (dup ID#12832) Hamm					<b>Permits</b>
36-3-1103	S1MC289	AGD	55	763795	6429838	Open site	Valid	Artefact : 1		
	<b>Contact</b>	<b>Recorders</b>			Mr.Giles (dup ID#12832) Hamm					<b>Permits</b>
36-3-1104	S1MC290	AGD	55	763739	6429835	Open site	Valid	Artefact : 1		
	<b>Contact</b>	<b>Recorders</b>			Mr.Giles (dup ID#12832) Hamm					<b>Permits</b>
36-3-1105	S1MC291	AGD	55	763726	6429853	Open site	Valid	Artefact : 1		
	<b>Contact</b>	<b>Recorders</b>			Mr.Giles (dup ID#12832) Hamm					<b>Permits</b>
36-3-1108	S1MC294	AGD	55	763673	6429849	Open site	Valid	Artefact : 1		
	<b>Contact</b>	<b>Recorders</b>			Mr.Giles (dup ID#12832) Hamm					<b>Permits</b>
36-3-1112	PAD 7 Moolarben Coal	AGD	55	763846	6428750	Open site	Valid	Potential Archaeological Deposit (PAD) : 1		
	<b>Contact</b>	<b>Recorders</b>			Mr.Giles (dup ID#12832) Hamm					<b>Permits</b>
36-3-1353	S2MC206	GDA	55	765649	6426311	Open site	Valid	Artefact : 53		101603
	<b>Contact</b>	<b>Recorders</b>			Mr.Giles (dup ID#12832) Hamm					<b>Permits</b>
36-3-1354	S2MC207	GDA	55	765640	6426268	Open site	Valid	Artefact : 361		101603
	<b>Contact</b>	<b>Recorders</b>			Mr.Giles (dup ID#12832) Hamm					<b>Permits</b>
36-3-1355	S2MC208	GDA	55	765734	6426259	Open site	Valid	Artefact : 53		101603
	<b>Contact</b>	<b>Recorders</b>			Mr.Giles (dup ID#12832) Hamm					<b>Permits</b>
36-3-1356	S2MC209	GDA	55	765734	6426275	Open site	Valid	Artefact : 89, Potential Archaeological Deposit (PAD) :-		101603
	<b>Contact</b>	<b>Recorders</b>			Mr.Giles (dup ID#12832) Hamm					<b>Permits</b>
36-3-1357	S2MC210	GDA	55	766010	6426378	Open site	Valid	Artefact : 8		101603
	<b>Contact</b>	<b>Recorders</b>			Mr.Giles (dup ID#12832) Hamm					<b>Permits</b>
36-3-1358	S2MC211	GDA	55	766060	6426400	Open site	Valid	Artefact : 1		101603
	<b>Contact</b>	<b>Recorders</b>			Mr.Giles (dup ID#12832) Hamm					<b>Permits</b>
36-3-1359	S2MC212	GDA	55	766126	6426347	Open site	Valid	Artefact : 2		101603
	<b>Contact</b>	<b>Recorders</b>			Mr.Giles (dup ID#12832) Hamm					<b>Permits</b>
36-3-1360	S2MC213	GDA	55	766172	6426383	Open site	Valid	Artefact : 1		101603
	<b>Contact</b>	<b>Recorders</b>			Mr.Giles (dup ID#12832) Hamm					<b>Permits</b>
36-3-1361	S2MC214	GDA	55	766231	6426410	Open site	Valid	Artefact : 1		101603
	<b>Contact</b>	<b>Recorders</b>			Mr.Giles (dup ID#12832) Hamm					<b>Permits</b>

Report generated by AHIMS Web Service on 05/12/2023 for Rohani (Emm Consulting) Dutch for the following area at Datum :GDA, Zone : 55, Eastings : 763783.0 - 774914.0, Northings : 6425702.0 - 6430629.0 with a Buffer of 0 meters.. Number of Aboriginal sites and Aboriginal objects found is 63

This information is not guaranteed to be free from error omission. Heritage NSW and its employees disclaim liability for any act done or omission made on the information and consequences of such acts or omission.

SiteID	SiteName	Datum	Zone	Easting	Northing	Context	Site Status **	SiteFeatures	SiteTypes	Reports
36-3-1362	S2MC215	GDA	55	766288	6426452	Open site	Valid	Artefact : 5		101603
	<a href="#">Contact</a>	<a href="#">Recorders</a>		Mr.Giles (dup ID#12832)	Hamm			<a href="#">Permits</a>		
36-3-1363	S2MC216	GDA	55	766453	6426402	Open site	Valid	Artefact : 91		101603
	<a href="#">Contact</a>	<a href="#">Recorders</a>		Mr.Giles (dup ID#12832)	Hamm			<a href="#">Permits</a>		
36-3-1364	S2MC217	GDA	55	766466	6426437	Open site	Valid	Artefact : 9		101603
	<a href="#">Contact</a>	<a href="#">Recorders</a>		Mr.Giles (dup ID#12832)	Hamm			<a href="#">Permits</a>		
36-3-1365	S2MC218	GDA	55	766651	6426460	Open site	Valid	Artefact : 50		101603
	<a href="#">Contact</a>	<a href="#">Recorders</a>		Mr.Giles (dup ID#12832)	Hamm			<a href="#">Permits</a>		
36-3-1366	S2MC219	GDA	55	766710	6426536	Open site	Valid	Artefact : 7		101603
	<a href="#">Contact</a>	<a href="#">Recorders</a>		Mr.Giles (dup ID#12832)	Hamm			<a href="#">Permits</a>		
36-3-1367	S2MC220	GDA	55	766624	6426572	Open site	Valid	Artefact : 15		101603
	<a href="#">Contact</a>	<a href="#">Recorders</a>		Mr.Giles (dup ID#12832)	Hamm			<a href="#">Permits</a>		
36-3-1368	S2MC221	GDA	55	766489	6426599	Open site	Valid	Artefact : 1		101603
	<a href="#">Contact</a>	<a href="#">Recorders</a>		Mr.Giles (dup ID#12832)	Hamm			<a href="#">Permits</a>		
36-3-1369	S2MC222	GDA	55	766305	6426512	Open site	Valid	Artefact : 72		101603
	<a href="#">Contact</a>	<a href="#">Recorders</a>		Mr.Giles (dup ID#12832)	Hamm			<a href="#">Permits</a>		
36-3-1370	S2MC223	GDA	55	766267	6426551	Open site	Valid	Artefact : 1		101603
	<a href="#">Contact</a>	<a href="#">Recorders</a>		Mr.Giles (dup ID#12832)	Hamm			<a href="#">Permits</a>		
36-3-1371	S2MC224	GDA	55	766260	6426518	Open site	Valid	Artefact : 1		101603
	<a href="#">Contact</a>	<a href="#">Recorders</a>		Mr.Giles (dup ID#12832)	Hamm			<a href="#">Permits</a>		
36-3-1372	S2MC225	GDA	55	766125	6426484	Open site	Valid	Artefact : 45		101603
	<a href="#">Contact</a>	<a href="#">Recorders</a>		Mr.Giles (dup ID#12832)	Hamm			<a href="#">Permits</a>		
36-3-1373	S2MC226	GDA	55	765466	6426346	Open site	Valid	Artefact : 109		101603
	<a href="#">Contact</a>	<a href="#">Recorders</a>		Mr.Giles (dup ID#12832)	Hamm			<a href="#">Permits</a>		
36-3-1374	S2MC227	GDA	55	765387	6426462	Open site	Valid	Artefact : 62		101603
	<a href="#">Contact</a>	<a href="#">Recorders</a>		Mr.Giles (dup ID#12832)	Hamm			<a href="#">Permits</a>		
36-3-1206	S2MC59b	GDA	55	764799	6426542	Open site	Valid	Artefact : 1		101603
	<a href="#">Contact</a>	<a href="#">Recorders</a>		Mr.Giles (dup ID#12832)	Hamm			<a href="#">Permits</a>		
36-3-1210	S2MC63	GDA	55	763818	6426350	Open site	Valid	Artefact : 28		101603
	<a href="#">Contact</a>	<a href="#">Recorders</a>		South East Archaeology,Mr.Giles (dup ID#12832)	Hamm			<a href="#">Permits</a>		
36-3-1388	S2MC243	GDA	55	765519	6426508	Open site	Valid	Artefact : 1		101603
	<a href="#">Contact</a>	<a href="#">Recorders</a>		Mr.Giles (dup ID#12832)	Hamm			<a href="#">Permits</a>		
36-3-1389	S2MC244	GDA	55	765096	6426564	Open site	Valid	Artefact : 1		101603
	<a href="#">Contact</a>	<a href="#">Recorders</a>		Mr.Giles (dup ID#12832)	Hamm			<a href="#">Permits</a>		
36-3-1390	S2MC245	GDA	55	765984	6426524	Open site	Valid	Artefact : 1		101603
	<a href="#">Contact</a>	<a href="#">Recorders</a>		Mr.Giles (dup ID#12832)	Hamm			<a href="#">Permits</a>		

SiteID	SiteName	Datum	Zone	Easting	Northing	Context	Site Status **	SiteFeatures	SiteTypes	Reports
36-3-1391	S2MC246	GDA	55	764807	6426681	Open site	Valid	Artefact : 1		101603
	<a href="#">Contact</a>	<a href="#">Recorders</a>			Mr.Giles (dup ID#12832) Hamm				<a href="#">Permits</a>	
36-3-1392	S2MC247	GDA	55	764525	6426421	Open site	Valid	Artefact : 3		101603
	<a href="#">Contact</a>	<a href="#">Recorders</a>			Mr.Giles (dup ID#12832) Hamm				<a href="#">Permits</a>	
36-3-1393	S2MC248	GDA	55	764492	6426391	Open site	Valid	Artefact : 2		101603
	<a href="#">Contact</a>	<a href="#">Recorders</a>			Mr.Giles (dup ID#12832) Hamm				<a href="#">Permits</a>	
36-3-1394	S2MC249	GDA	55	764401	6426311	Open site	Valid	Artefact : 7		101603
	<a href="#">Contact</a>	<a href="#">Recorders</a>			Mr.Giles (dup ID#12832) Hamm				<a href="#">Permits</a>	
36-3-1395	S2MC250	GDA	55	764346	6426273	Open site	Valid	Artefact : 2		101603
	<a href="#">Contact</a>	<a href="#">Recorders</a>			Mr.Giles (dup ID#12832) Hamm				<a href="#">Permits</a>	
36-3-1396	S2MC251	GDA	55	764275	6426197	Open site	Valid	Artefact : 12		101603
	<a href="#">Contact</a>	<a href="#">Recorders</a>			Mr.Giles (dup ID#12832) Hamm				<a href="#">Permits</a>	
36-3-1397	S2MC252	GDA	55	763900	6425946	Open site	Valid	Artefact : 1		101603
	<a href="#">Contact</a>	<a href="#">Recorders</a>			Mr.Giles (dup ID#12832) Hamm				<a href="#">Permits</a>	
36-3-1398	S2MC253	GDA	55	764544	6426676	Open site	Valid	Artefact : 1		101603
	<a href="#">Contact</a>	<a href="#">Recorders</a>			Mr.Giles (dup ID#12832) Hamm				<a href="#">Permits</a>	
36-3-1399	S2MC254	GDA	55	764371	6426751	Open site	Valid	Artefact : 1		101603
	<a href="#">Contact</a>	<a href="#">Recorders</a>			Mr.Giles (dup ID#12832) Hamm				<a href="#">Permits</a>	
36-3-1400	S2MC255	GDA	55	764148	6426815	Open site	Valid	Artefact : 1		101603
	<a href="#">Contact</a>	<a href="#">Recorders</a>			Mr.Giles (dup ID#12832) Hamm				<a href="#">Permits</a>	
36-3-1341	S2MC195	GDA	55	764894	6425757	Open site	Valid	Artefact : 3		101603
	<a href="#">Contact</a>	<a href="#">Recorders</a>			Mr.Giles (dup ID#12832) Hamm				<a href="#">Permits</a>	
36-3-1405	S2MC260	GDA	55	765318	6426505	Open site	Valid	Artefact : 1		101603
	<a href="#">Contact</a>	<a href="#">Recorders</a>			Mr.Giles (dup ID#12832) Hamm				<a href="#">Permits</a>	
36-3-1342	S2MC196	GDA	55	764900	6425851	Open site	Valid	Artefact : 8		101603
	<a href="#">Contact</a>	<a href="#">Recorders</a>			Mr.Giles (dup ID#12832) Hamm				<a href="#">Permits</a>	
36-3-1343	S2MC197	GDA	55	764995	6425835	Open site	Valid	Artefact : 13		101603
	<a href="#">Contact</a>	<a href="#">Recorders</a>			Mr.Giles (dup ID#12832) Hamm				<a href="#">Permits</a>	
36-3-1344	S2MC198	GDA	55	765094	6425881	Open site	Valid	Artefact : 2		101603
	<a href="#">Contact</a>	<a href="#">Recorders</a>			Mr.Giles (dup ID#12832) Hamm				<a href="#">Permits</a>	
36-3-1345	S2MC199	GDA	55	765173	6425859	Open site	Valid	Artefact : 7		101603
	<a href="#">Contact</a>	<a href="#">Recorders</a>			Mr.Giles (dup ID#12832) Hamm				<a href="#">Permits</a>	
36-3-1346	S2MC200	GDA	55	765104	6425966	Open site	Valid	Artefact : 260		101603
	<a href="#">Contact</a>	<a href="#">Recorders</a>			Mr.Giles (dup ID#12832) Hamm				<a href="#">Permits</a>	
36-3-1347	SMC201	GDA	55	765437	6426087	Open site	Valid	Artefact : 361		101603
	<a href="#">Contact</a>	<a href="#">Recorders</a>			Mr.Giles (dup ID#12832) Hamm				<a href="#">Permits</a>	

SiteID	SiteName	Datum	Zone	Easting	Northing	Context	Site Status **	SiteFeatures	SiteTypes	Reports
36-3-1348	S2MC201	GDA	55	765437	6426087	Open site	Valid	Artefact : 361		101603
	<b>Contact</b>	<b>Recorders</b>	Mr.Giles (dup ID#12832) Hamm					<b>Permits</b>		
36-3-1349	S2MC202	GDA	55	765350	6426120	Open site	Valid	Artefact : 2		101603
	<b>Contact</b>	<b>Recorders</b>	Mr.Giles (dup ID#12832) Hamm					<b>Permits</b>		
36-3-1350	S2MC203	GDA	55	765338	6426156	Open site	Valid	Artefact : 20		101603
	<b>Contact</b>	<b>Recorders</b>	Mr.Giles (dup ID#12832) Hamm					<b>Permits</b>		
36-3-1351	S2MC204	GDA	55	765258	6426088	Open site	Valid	Artefact : 3		101603
	<b>Contact</b>	<b>Recorders</b>	Mr.Giles (dup ID#12832) Hamm					<b>Permits</b>		
36-3-1352	S2MC205	GDA	55	765286	6426122	Open site	Valid	Artefact : 2		101603
	<b>Contact</b>	<b>Recorders</b>	Mr.Giles (dup ID#12832) Hamm					<b>Permits</b>		
36-3-1385	S2MC240	GDA	55	765318	6426505	Open site	Valid	Artefact : 7		101603
	<b>Contact</b>	<b>Recorders</b>	Mr.Giles (dup ID#12832) Hamm					<b>Permits</b>		
36-3-1386	S2MC241	GDA	55	765247	6426510	Open site	Valid	Artefact : 4		101603
	<b>Contact</b>	<b>Recorders</b>	Mr.Giles (dup ID#12832) Hamm					<b>Permits</b>		
36-3-2603	S2MC263	GDA	55	763818	6426350	Open site	Valid	Artefact : 1		
	<b>Contact</b>	<b>Recorders</b>	South East Archaeology					<b>Permits</b>	3583	
36-3-2691	WE76	GDA	55	767354	6426087	Open site	Valid	Artefact : 1		
	<b>Contact</b>	<b>Recorders</b>	Mrs.Tessa Boer-Mah					<b>Permits</b>		
36-3-3128	S1MC411	GDA	55	765648	6426518	Open site	Valid	Artefact : -		
	<b>Contact</b>	<b>Recorders</b>	Niche Environment and Heritage,Ms.Caitlin Cole					<b>Permits</b>		
36-3-3129	S1MC410	GDA	55	764028	6427568	Open site	Valid	Artefact : -		
	<b>Contact</b>	<b>Recorders</b>	Niche Environment and Heritage,Ms.Caitlin Cole					<b>Permits</b>		

**\*\* Site Status**

**Valid** - The site has been recorded and accepted onto the system as valid

**Destroyed** - The site has been completely impacted or harmed usually as consequence of permit activity but sometimes also after natural events. There is nothing left of the site on the ground but proponents should proceed with caution.

**Partially Destroyed** - The site has been only partially impacted or harmed usually as consequence of permit activity but sometimes also after natural events. There might be parts or sections of the original site still present on the ground

**Not a site** - The site has been originally entered and accepted onto AHIMS as a valid site but after further investigations it was decided it is NOT an aboriginal site. Impact of this type of site does not require permit but Heritage NSW should be notified

Report generated by AHIMS Web Service on 05/12/2023 for Rohani (Emm Consulting) Dutch for the following area at Datum :GDA, Zone : 55, Eastings : 763783.0 - 774914.0, Northings : 6425702.0 - 6430629.0 with a Buffer of 0 meters.. Number of Aboriginal sites and Aboriginal objects found is 63

This information is not guaranteed to be free from error omission. Heritage NSW and its employees disclaim liability for any act done or omission made on the information and consequences of such acts or omission.

SiteID	SiteName	Datum	Zone	Easting	Northing	Context	Site Status **	SiteFeatures	SiteTypes	Reports
36-2-0040	DM/OC1 - "Pugoon"	AGD	55	731150	6423350	Open site	Valid	Artefact : -	Open Camp Site	
	<b>Contact</b>	<b>Recorders</b>	Stephanie Garling					<b>Permits</b>		
36-3-0047	Stubbo Creek 3;	AGD	55	739276	6424042	Open site	Valid	Artefact : -	Open Camp Site	234
	<b>Contact</b>	<b>Recorders</b>	L Cubis					<b>Permits</b>		
36-2-0009	The Gap;Cobbora;	AGD	55	717730	6427774	Open site	Valid	Artefact : -	Open Camp Site	
	<b>Contact</b>	<b>Recorders</b>	R Hawkins,Hawkins					<b>Permits</b>		
36-2-0010	The Gap;Cobbora;	AGD	55	717696	6426860	Open site	Valid	Artefact : -	Open Camp Site	
	<b>Contact</b>	<b>Recorders</b>	R Hawkins,Hawkins					<b>Permits</b>		
36-2-0013	Spring Ridge;	AGD	55	724971	6425674	Open site	Valid	Artefact : -	Open Camp Site	1299
	<b>Contact</b>	<b>Recorders</b>	R Hawkins,Hawkins					<b>Permits</b>		
36-2-0015	Pugoon;	AGD	55	731367	6425435	Open site	Valid	Artefact : -	Open Camp Site	1299
	<b>Contact</b>	<b>Recorders</b>	R Hawkins,Hawkins					<b>Permits</b>		
36-2-0031	Tallawang Ck 5 Gulgong "Nungarrin".	AGD	55	730300	6428950	Open site	Valid	Artefact : -	Open Camp Site	851,1173
	<b>Contact</b>	<b>Recorders</b>	Elizabeth Rich,Laura-Jane Smith					<b>Permits</b>	192	
36-2-0032	Tallawang Ck 6 Gulgong;Nungarrin "Nungarrin".	AGD	55	730580	6428670	Open site	Valid	Artefact : -	Open Camp Site	851
	<b>Contact</b>	<b>Recorders</b>	Elizabeth Rich,Laura-Jane Smith					<b>Permits</b>		
36-2-0033	Tallawang Ck 7 Gulgong Nungarrin "Nungarrin".	AGD	55	730296	6429535	Open site	Valid	Artefact : -	Open Camp Site	851,1173,1028 00
	<b>Contact</b>	<b>Recorders</b>	Elizabeth Rich,Laura-Jane Smith					<b>Permits</b>	192	
36-2-0119	BBS; Dubbo LALC; "Makuba Shukran"	AGD	55	725433	6425487	Open site	Valid	Artefact : 30		99169
	<b>Contact</b>	<b>Recorders</b>	Phil Purcell,Dubbo LALC					<b>Permits</b>		
36-2-0123	BBS; Dubbo LALC; Road Reserve 2	AGD	55	719919	6427082	Open site	Valid	Modified Tree (Carved or Scarred) : 1		99169
	<b>Contact</b>	<b>Recorders</b>	Phil Purcell,Dubbo LALC					<b>Permits</b>		
36-2-0112	BBS; Dubbo LALC; property	AGD	55	724850	6425437	Open site	Valid	Artefact : 30		99169
	<b>Contact</b>	<b>Recorders</b>	Leila McAdam,Dubbo LALC					<b>Permits</b>		
36-2-0116	BBS; Dubbo LALC; property 1	AGD	55	725331	6425711	Open site	Valid	Artefact : 20		99169
	<b>Contact</b>	<b>Recorders</b>	Phil Purcell,Dubbo LALC					<b>Permits</b>		
36-2-0111	BBS; Dubbo LALC; " Makuba Shuka"	AGD	55	725180	6425960	Open site	Valid	Artefact : 22		99169
	<b>Contact</b>	<b>Recorders</b>	Phil Purcell,Dubbo LALC					<b>Permits</b>		
36-2-0007	The Gap;Cobbara;	AGD	55	716885	6429635	Open site	Valid	Artefact : -	Open Camp Site	
	<b>Contact</b>	<b>Recorders</b>	R Hawkins,Hawkins					<b>Permits</b>		
36-2-0269	TRE 20	GDA	55	717349	6429797	Open site	Valid	Modified Tree (Carved or Scarred) : 1		
	<b>Contact</b>	<b>Recorders</b>	Doctor.Tim Owen					<b>Permits</b>		
36-2-0199	IF 08-Anvil	GDA	55	717525	6429512	Open site	Valid	Artefact : 1		

Report generated by AHIMS Web Service on 05/12/2023 for Rohani (Emm Consulting) Dutch for the following area at Datum :GDA, Zone : 55, Eastings : 715430.0 - 742987.0, Northings : 6423027.0 - 6429857.0 with a Buffer of 0 meters.. Number of Aboriginal sites and Aboriginal objects found is 61

This information is not guaranteed to be free from error omission. Heritage NSW and its employees disclaim liability for any act done or omission made on the information and consequences of such acts or omission.



# AHIMS Web Services (AWS)

## Extensive search - Site list report

Your Ref/PO Number : E230829 CWO-REZ

Client Service ID : 846095

SiteID	SiteName	Datum	Zone	Easting	Northing	Context	Site Status **	SiteFeatures	SiteTypes	Reports
	<a href="#">Contact</a>	<a href="#">Recorders</a>	Doctor.Tim Owen					<a href="#">Permits</a>		
36-2-0274	IF 14	GDA	55	720886	6425987	Open site	Valid	Artefact : 1		
	<a href="#">Contact</a>	<a href="#">Recorders</a>	Doctor.Tim Owen					<a href="#">Permits</a>		
36-2-0275	IF 15	GDA	55	720319	6425539	Open site	Valid	Artefact : 1		
	<a href="#">Contact</a>	<a href="#">Recorders</a>	Doctor.Tim Owen					<a href="#">Permits</a>		
36-2-0276	IF 16	GDA	55	720412	6424701	Open site	Valid	Artefact : 1		
	<a href="#">Contact</a>	<a href="#">Recorders</a>	Doctor.Tim Owen					<a href="#">Permits</a>		
36-2-0277	IF 17	GDA	55	720013	6423366	Open site	Valid	Artefact : 1		
	<a href="#">Contact</a>	<a href="#">Recorders</a>	Doctor.Tim Owen					<a href="#">Permits</a>		
36-2-0279	SAC 39	GDA	55	720289	6424996	Open site	Valid	Art (Pigment or Engraved) : 1, Potential Archaeological Deposit (PAD) : -		
	<a href="#">Contact</a>	<a href="#">Recorders</a>	Doctor.Tim Owen					<a href="#">Permits</a>		
36-2-0280	SAC 40	GDA	55	720242	6424682	Open site	Valid	Artefact : 1, Potential Archaeological Deposit (PAD) : -		
	<a href="#">Contact</a>	<a href="#">Recorders</a>	Doctor.Tim Owen					<a href="#">Permits</a>		
36-2-0281	SAC 41	GDA	55	720045	6423564	Open site	Valid	Artefact : 1, Potential Archaeological Deposit (PAD) : -		
	<a href="#">Contact</a>	<a href="#">Recorders</a>	Doctor.Tim Owen					<a href="#">Permits</a>		
36-2-0282	SAC 42	GDA	55	720023	6423137	Open site	Valid	Artefact : 1, Potential Archaeological Deposit (PAD) : -		
	<a href="#">Contact</a>	<a href="#">Recorders</a>	Doctor.Tim Owen					<a href="#">Permits</a>		
36-2-0370	CBR - OS - 32	GDA	55	720461	6426794	Open site	Valid	Artefact : 1		
	<a href="#">Contact</a>	<a href="#">Recorders</a>	Mr.Neville Baker					<a href="#">Permits</a>		
36-3-3675	Stubbo Creek OS-01	GDA	55	741155	6428155	Open site	Valid	Artefact : -, Potential Archaeological Deposit (PAD) : -		104780
	<a href="#">Contact</a>	<a href="#">Recorders</a>	OzArk Environmental and Heritage Management - Dubbo,Doctor.Alyce Cameron					<a href="#">Permits</a>		
36-3-3676	Stubbo Creek OS-02	GDA	55	741192	6428382	Open site	Valid	Artefact : -, Potential Archaeological Deposit (PAD) : -		104780
	<a href="#">Contact</a>	<a href="#">Recorders</a>	OzArk Environmental and Heritage Management - Dubbo,Doctor.Alyce Cameron					<a href="#">Permits</a>		
36-3-3677	Stubbo Creek OS-03	GDA	55	741465	6428505	Open site	Valid	Artefact : -		104780
	<a href="#">Contact</a>	<a href="#">Recorders</a>	OzArk Environmental and Heritage Management - Dubbo,Doctor.Alyce Cameron					<a href="#">Permits</a>		

Report generated by AHIMS Web Service on 05/12/2023 for Rohani (Emm Consulting) Dutch for the following area at Datum :GDA, Zone : 55, Eastings : 715430.0 - 742987.0, Northings : 6423027.0 - 6429857.0 with a Buffer of 0 meters.. Number of Aboriginal sites and Aboriginal objects found is 61

This information is not guaranteed to be free from error omission. Heritage NSW and its employees disclaim liability for any act done or omission made on the information and consequences of such acts or omission.

SiteID	SiteName	Datum	Zone	Easting	Northing	Context	Site Status **	SiteFeatures	SiteTypes	Reports
36-3-3678	Stubbo Creek OS-04	GDA	55	741519	6428681	Open site	Valid	Artefact : -, Potential Archaeological Deposit (PAD) : -		104780
	<b>Contact</b>	<b>Recorders</b>	OzArk Environmental and Heritage Management - Dubbo,Doctor.Alyce Cameron <b>Permits</b>							
36-3-3679	Stubbo Creek OS-05	GDA	55	741763	6428651	Open site	Valid	Artefact : -, Potential Archaeological Deposit (PAD) : -		104780
	<b>Contact</b>	<b>Recorders</b>	OzArk Environmental and Heritage Management - Dubbo,Doctor.Alyce Cameron <b>Permits</b>							
36-3-3680	Stubbo Creek OS-06	GDA	55	742046	6428478	Open site	Valid	Artefact : -, Potential Archaeological Deposit (PAD) : -		104780
	<b>Contact</b>	<b>Recorders</b>	OzArk Environmental and Heritage Management - Dubbo,Doctor.Alyce Cameron <b>Permits</b>							
36-3-3681	Stubbo Creek OS-07	GDA	55	742308	6428581	Open site	Valid	Artefact : -, Potential Archaeological Deposit (PAD) : -		104780
	<b>Contact</b>	<b>Recorders</b>	OzArk Environmental and Heritage Management - Dubbo,Doctor.Alyce Cameron <b>Permits</b>							
36-3-3682	Stubbo Creek OS-08	GDA	55	741870	6428836	Open site	Valid	Artefact : -, Potential Archaeological Deposit (PAD) : -		104780
	<b>Contact</b>	<b>Recorders</b>	OzArk Environmental and Heritage Management - Dubbo,Doctor.Alyce Cameron <b>Permits</b>							
36-3-3685	Stubbo Creek IF-01	GDA	55	742486	6428610	Open site	Valid	Artefact : -		104780
	<b>Contact</b>	<b>Recorders</b>	OzArk Environmental and Heritage Management - Dubbo,Doctor.Alyce Cameron <b>Permits</b>							
36-3-3686	Stubbo Creek IF-02	GDA	55	742281	6428791	Open site	Valid	Artefact : -		104780
	<b>Contact</b>	<b>Recorders</b>	OzArk Environmental and Heritage Management - Dubbo,Doctor.Alyce Cameron <b>Permits</b>							
36-3-3687	Stubbo Creek IF-03	GDA	55	742156	6428746	Open site	Valid	Artefact : -		104780
	<b>Contact</b>	<b>Recorders</b>	OzArk Environmental and Heritage Management - Dubbo,Doctor.Alyce Cameron <b>Permits</b>							
36-3-3688	Stubbo Creek IF-04	GDA	55	741644	6428683	Open site	Valid	Artefact : -		104780
	<b>Contact</b>	<b>Recorders</b>	OzArk Environmental and Heritage Management - Dubbo,Doctor.Alyce Cameron <b>Permits</b>							
36-3-3689	Stubbo Creek IF-05	GDA	55	741075	6428138	Open site	Valid	Artefact : -		104780
	<b>Contact</b>	<b>Recorders</b>	OzArk Environmental and Heritage Management - Dubbo,Doctor.Alyce Cameron <b>Permits</b>							
36-3-3690	Stubbo Creek IF-06	GDA	55	741761	6428690	Open site	Valid	Artefact : -		104780
	<b>Contact</b>	<b>Recorders</b>	OzArk Environmental and Heritage Management - Dubbo,Doctor.Alyce Cameron <b>Permits</b>							
36-2-0608	Tallawang IF4	GDA	55	733581	6423101	Open site	Valid	Artefact : -		
	<b>Contact</b>	<b>Recorders</b>	Umwelt (Australia) Pty Limited - Individual users,Mr.Andrew Crisp <b>Permits</b>							
36-2-0610	Tallawang PAD 2 with AS	GDA	55	732833	6425892	Open site	Valid	Artefact : -		
	<b>Contact</b>	<b>Recorders</b>	Umwelt (Australia) Pty Limited - Individual users,Mr.Andrew Crisp <b>Permits</b>							
36-2-0611	Tallawang PAD 3 with AS	GDA	55	733438	6427818	Open site	Valid	Artefact : -		
	<b>Contact</b>	<b>Recorders</b>	Umwelt (Australia) Pty Limited - Individual users,Mr.Andrew Crisp <b>Permits</b>							

Report generated by AHIMS Web Service on 05/12/2023 for Rohani (Emm Consulting) Dutch for the following area at Datum :GDA, Zone : 55, Eastings : 715430.0 - 742987.0, Northings : 6423027.0 - 6429857.0 with a Buffer of 0 meters.. Number of Aboriginal sites and Aboriginal objects found is 61

This information is not guaranteed to be free from error omission. Heritage NSW and its employees disclaim liability for any act done or omission made on the information and consequences of such acts or omission.

SiteID	SiteName	Datum	Zone	Easting	Northing	Context	Site Status **	SiteFeatures	SiteTypes	Reports
36-2-0612	Tallawang PAD 4	GDA	55	733809	6428699	Open site	Valid	Potential Archaeological Deposit (PAD) :-		
	<b>Contact</b>	<b>Recorders</b>	Umwelt (Australia) Pty Limited - Individual users,Mr.Andrew Crisp							
36-2-0613	Tallawang PAD 5	GDA	55	733757	6429415	Open site	Valid	Potential Archaeological Deposit (PAD) :-		
	<b>Contact</b>	<b>Recorders</b>	Umwelt (Australia) Pty Limited - Individual users,Mr.Andrew Crisp							
36-2-0618	Tallawang AS 1	GDA	55	733242	6426164	Open site	Valid	Artefact :-		
	<b>Contact</b>	<b>Recorders</b>	Umwelt (Australia) Pty Limited - Individual users,Mr.Andrew Crisp							
36-2-0619	Tallawang AS 2	GDA	55	734324	6426771	Open site	Valid	Artefact :-		
	<b>Contact</b>	<b>Recorders</b>	Umwelt (Australia) Pty Limited - Individual users,Mr.Andrew Crisp							
36-2-0620	Tallawang AS 3	GDA	55	732266	6423350	Open site	Valid	Artefact :-		
	<b>Contact</b>	<b>Recorders</b>	Umwelt (Australia) Pty Limited - Individual users,Mr.Andrew Crisp							
36-2-0621	Tallawang AS 4	GDA	55	732339	6424389	Open site	Valid	Artefact :-		
	<b>Contact</b>	<b>Recorders</b>	Umwelt (Australia) Pty Limited - Individual users,Mr.Andrew Crisp							
36-2-0622	Tallawang AS 5	GDA	55	732513	6424657	Open site	Valid	Artefact :-		
	<b>Contact</b>	<b>Recorders</b>	Umwelt (Australia) Pty Limited - Individual users,Mr.Andrew Crisp							
36-2-0623	Tallawang AS 6	GDA	55	732772	6425015	Open site	Valid	Artefact :-		
	<b>Contact</b>	<b>Recorders</b>	Umwelt (Australia) Pty Limited - Individual users,Mr.Andrew Crisp							
36-2-0624	Tallawang AS 7	GDA	55	733062	6424816	Open site	Valid	Artefact :-		
	<b>Contact</b>	<b>Recorders</b>	Umwelt (Australia) Pty Limited - Individual users,Mr.Andrew Crisp							
36-2-0625	Tallawang AS 8	GDA	55	732986	6426938	Open site	Valid	Artefact :-		
	<b>Contact</b>	<b>Recorders</b>	Umwelt (Australia) Pty Limited - Individual users,Mr.Andrew Crisp							
36-2-0626	Tallawang AS 9	GDA	55	733948	6427808	Open site	Valid	Artefact :-		
	<b>Contact</b>	<b>Recorders</b>	Umwelt (Australia) Pty Limited - Individual users,Mr.Andrew Crisp							
36-2-0628	Tallawang AS 10	GDA	55	733743	6427763	Open site	Valid	Artefact :-		
	<b>Contact</b>	<b>Recorders</b>	Umwelt (Australia) Pty Limited - Individual users,Mr.Andrew Crisp							
36-2-0629	Tallawang AS 11	GDA	55	734071	6428378	Open site	Valid	Artefact :-		
	<b>Contact</b>	<b>Recorders</b>	Umwelt (Australia) Pty Limited - Individual users,Mr.Andrew Crisp							
36-2-0630	Tallawang AS 12	GDA	55	732990	6426576	Open site	Valid	Artefact :-		
	<b>Contact</b>	<b>Recorders</b>	Umwelt (Australia) Pty Limited - Individual users,Mr.Andrew Crisp							
36-2-0634	Tallawang IF5	GDA	55	732632	6423384	Open site	Valid	Artefact :-		
	<b>Contact</b>	<b>Recorders</b>	Umwelt (Australia) Pty Limited - Individual users,Mr.Andrew Crisp							
36-2-0635	Tallawang IF6	GDA	55	732521	6423624	Open site	Valid	Artefact :-		
	<b>Contact</b>	<b>Recorders</b>	Umwelt (Australia) Pty Limited - Individual users,Mr.Andrew Crisp							
36-2-0636	Tallawang IF7	GDA	55	732905	6424041	Open site	Valid	Artefact :-		

Report generated by AHIMS Web Service on 05/12/2023 for Rohani (Emm Consulting) Dutch for the following area at Datum :GDA, Zone : 55, Eastings : 715430.0 - 742987.0, Northings : 6423027.0 - 6429857.0 with a Buffer of 0 meters.. Number of Aboriginal sites and Aboriginal objects found is 61

This information is not guaranteed to be free from error omission. Heritage NSW and its employees disclaim liability for any act done or omission made on the information and consequences of such acts or omission.





# AHIMS Web Services (AWS)

## Extensive search - Site list report

Your Ref/PO Number : E230829 CWO-REZ

Client Service ID : 846095

<u>SiteID</u>	<u>SiteName</u>	<u>Datum</u>	<u>Zone</u>	<u>Easting</u>	<u>Northing</u>	<u>Context</u>	<u>Site Status **</u>	<u>SiteFeatures</u>	<u>SiteTypes</u>	<u>Reports</u>	
	<u>Contact</u>	<u>Recorders</u>	Umwelt (Australia) Pty Limited - Individual users,Mr.Andrew Crisp						<u>Permits</u>		
36-2-0637	Tallawang IF9	GDA	55	734184	6426857	Open site	Valid	Artefact : -			
	<u>Contact</u>	<u>Recorders</u>	Umwelt (Australia) Pty Limited - Individual users,Mr.Andrew Crisp						<u>Permits</u>		

**\*\* Site Status**

**Valid** - The site has been recorded and accepted onto the system as valid

**Destroyed** - The site has been completely impacted or harmed usually as consequence of permit activity but sometimes also after natural events. There is nothing left of the site on the ground but proponents should proceed with caution.

**Partially Destroyed** - The site has been only partially impacted or harmed usually as consequence of permit activity but sometimes also after natural events. There might be parts or sections of the original site still present on the ground

**Not a site** - The site has been originally entered and accepted onto AHIMS as a valid site but after further investigations it was decided it is NOT an aboriginal site. Impact of this type of site does not require permit but Heritage NSW should be notified

Report generated by AHIMS Web Service on 05/12/2023 for Rohani (Emm Consulting) Dutch for the following area at Datum :GDA, Zone : 55, Eastings : 715430.0 - 742987.0, Northings : 6423027.0 - 6429857.0 with a Buffer of 0 meters.. Number of Aboriginal sites and Aboriginal objects found is 61

This information is not guaranteed to be free from error omission. Heritage NSW and its employees disclaim liability for any act done or omission made on the information and consequences of such acts or omission.

SiteID	SiteName	Datum	Zone	Easting	Northing	Context	Site Status **	SiteFeatures	SiteTypes	Reports
28-6-0029	DTG/OC39 - Broombee	AGD	55	747850	6459310	Open site	Valid	Artefact : -	Isolated Find	
	<b>Contact</b>	<b>Recorders</b>								
			Ms.Adrienne Howe-Piening							
28-6-0030	DTG/OC30 - Hillside	AGD	55	747500	6459240	Open site	Valid	Artefact : -	Open Camp Site	
	<b>Contact</b>	<b>Recorders</b>								
			Mr.Michael Therin							
28-6-0031	DTG/ST27 - Naturi	AGD	55	749625	6460275	Open site	Valid	Modified Tree (Carved or Scarred) :	Scarred Tree	
	<b>Contact</b>	<b>Recorders</b>								
			Ms.Adrienne Howe-Piening							
28-6-0034	DTG/OC31 - Belang	AGD	55	752060	6465560	Open site	Valid	Artefact : -	Open Camp Site	
	<b>Contact</b>	<b>Recorders</b>								
			Mr.Michael Therin							
36-3-0125	Bald Ridge NO:3;	AGD	55	745100	6451860	Closed site	Valid	Artefact : -	Shelter with Deposit	
	<b>Contact</b>	<b>Recorders</b>								
			Warren Bluff							
36-3-0126	Bald Ridge No:2;	AGD	55	745050	6451840	Closed site	Valid	Artefact : -	Shelter with Deposit	
	<b>Contact</b>	<b>Recorders</b>								
			Warren Bluff							
36-3-0127	Bald Ridge No:1;	AGD	55	744770	6451610	Closed site	Valid	Artefact : -	Shelter with Deposit	
	<b>Contact</b>	<b>Recorders</b>								
			Warren Bluff							
36-3-0132	BULLS GAP;	AGD	55	747360	6457200	Closed site	Valid	Art (Pigment or Engraved) : -	Shelter with Art	
	<b>Contact</b>	<b>Recorders</b>								
			Warren Bluff							
36-3-0071	Cainbill Creek;Loch Lomond;	AGD	55	754319	6452036	Open site	Valid	Water Hole : -	Water Hole/Well	
	<b>Contact</b>	<b>Recorders</b>								
			T.E Whittingham							
36-3-0072	Cainbill Creek;Loch Lomond;	AGD	55	755232	6452002	Open site	Valid	Grinding Groove : -	Axe Grinding Groove	
	<b>Contact</b>	<b>Recorders</b>								
			T.E Whittingham							
36-3-0073	Cainbill Creek;Loch Lomond;	AGD	55	754319	6452036	Open site	Valid	Stone Arrangement : -	Stone Arrangement	
	<b>Contact</b>	<b>Recorders</b>								
			T.E Whittingham							
36-3-0078	Rock linden;	AGD	55	745400	6450500	Closed site	Valid	Art (Pigment or Engraved) : -	Shelter with Art	
	<b>Contact</b>	<b>Recorders</b>								
			Warren Bluff							
36-3-0080	Rock Linden No 3;	AGD	55	745690	6449990	Closed site	Valid	Art (Pigment or Engraved) : -	Shelter with Art	
	<b>Contact</b>	<b>Recorders</b>								
			Warren Bluff							
36-3-0081	Old Castle;	AGD	55	744800	6455220	Open site	Valid	Artefact : -	Open Camp Site	
	<b>Contact</b>	<b>Recorders</b>								
			Warren Bluff							
36-3-0082	Rock Linden No.1;	AGD	55	745010	6449790	Closed site	Valid	Art (Pigment or Engraved) : -	Shelter with Art	1333
	<b>Contact</b>	<b>Recorders</b>								
			Warren Bluff							

Report generated by AHIMS Web Service on 05/12/2023 for Rohani (Emm Consulting) Dutch for the following area at Datum :GDA, Zone : 55, Eastings : 742987.0 - 755406.0, Northings : 6449882.0 - 6467820.0 with a Buffer of 0 meters.. Number of Aboriginal sites and Aboriginal objects found is 33

This information is not guaranteed to be free from error omission. Heritage NSW and its employees disclaim liability for any act done or omission made on the information and consequences of such acts or omission.

SiteID	SiteName	Datum	Zone	Easting	Northing	Context	Site Status **	SiteFeatures	SiteTypes	Reports
36-3-0083	Rock Linden No 4; <b>Contact</b>	AGD	55	745320	6450300	Closed site	Valid	Art (Pigment or Engraved) : - <b>Permits</b>	Shelter with Art	
36-3-0088	Gundooee No2; <b>Contact</b>	AGD	55	748307	6450337	Closed site	Valid	Artefact : - <b>Permits</b>	Shelter with Deposit	
36-3-0089	GUNDOOEE NO1; <b>Contact</b>	AGD	55	747024	6450293	Closed site	Valid	Artefact : - <b>Permits</b>	Shelter with Deposit	
28-6-0003	Pound Gully Estate Area;Pilga Butta; <b>Contact</b>	AGD	55	747100	6463250	Closed site	Valid	Art (Pigment or Engraved) : - <b>Permits</b>	Shelter with Art	2074
28-6-0004	Pound Gully Estate Pilga Butta 2 <b>Contact</b>	AGD	55	749680	6465790	Closed site	Valid	Art (Pigment or Engraved) : - <b>Permits</b>	Shelter with Art	2074
28-6-0006	Hannah's Bridge; <b>Contact</b>	AGD	55	751000	6459900	Closed site	Valid	Art (Pigment or Engraved) : - <b>Permits</b>	Shelter with Art	
28-6-0007	Weeraman; <b>Contact</b>	AGD	55	744000	6457000	Open site	Valid	Artefact : - <b>Permits</b>	Open Camp Site	
28-6-0011	Bong Bong;Coolah; <b>Contact</b>	AGD	55	748500	6466000	Open site	Valid	Grinding Groove : - <b>Permits</b>	Axe Grinding Groove	
28-6-0013	Pilca Butta No 2; <b>Contact</b>	AGD	55	751260	6464350	Open site	Valid	Grinding Groove : - <b>Permits</b>	Axe Grinding Groove	
28-6-0014	Sierra Downs No5; <b>Contact</b>	AGD	55	749000	6457760	Closed site	Valid	Artefact : - <b>Permits</b>	Shelter with Deposit	
28-6-0015	Sierra Downs No2; <b>Contact</b>	AGD	55	748570	6457410	Closed site	Valid	Artefact : - <b>Permits</b>	Shelter with Deposit	
28-6-0016	Sierra Downs No1; <b>Contact</b>	AGD	55	748570	6457420	Closed site	Valid	Artefact : - <b>Permits</b>	Shelter with Deposit	
28-6-0017	Sierra Downs No3; <b>Contact</b>	AGD	55	748650	6457330	Closed site	Valid	Artefact : - <b>Permits</b>	Shelter with Deposit	
28-6-0018	Sierra Downs No4; <b>Contact</b>	AGD	55	749640	6457970	Closed site	Valid	Artefact : - <b>Permits</b>	Shelter with Deposit	



# AHIMS Web Services (AWS)

## Extensive search - Site list report

Your Ref/PO Number : E230829 CWO-REZ

Client Service ID : 846111

<u>SiteID</u>	<u>SiteName</u>	<u>Datum</u>	<u>Zone</u>	<u>Easting</u>	<u>Northing</u>	<u>Context</u>	<u>Site Status **</u>	<u>SiteFeatures</u>	<u>SiteTypes</u>	<u>Reports</u>
28-6-0024	Serria Downs;  <u>Contact</u>	AGD	55	748100	6457650	Closed site	Valid	Art (Pigment or Engraved) : -  <u>Permits</u>	Shelter with Art	
28-6-0025	Serria Downs;  <u>Contact</u>	AGD	55	749860	6457340	Closed site	Valid	Artefact : -  <u>Permits</u>	Shelter with Deposit	1333
28-6-0048	BBS; Gilgandra LALC; Crown Reserve  <u>Contact</u>	AGD	55	750172	6463037	Open site	Valid	Artefact : 30  <u>Permits</u>		98850
28-6-0061	Old Farm OS-1  <u>Contact</u>	GDA	55	753531	6457532	Open site	Valid	Artefact : -, Stone Quarry : -  <u>Permits</u>		

**\*\* Site Status**

**Valid** - The site has been recorded and accepted onto the system as valid

**Destroyed** - The site has been completely impacted or harmed usually as consequence of permit activity but sometimes also after natural events. There is nothing left of the site on the ground but proponents should proceed with caution.

**Partially Destroyed** - The site has been only partially impacted or harmed usually as consequence of permit activity but sometimes also after natural events. There might be parts or sections of the original site still present on the ground

**Not a site** - The site has been originally entered and accepted onto AHIMS as a valid site but after further investigations it was decided it is NOT an aboriginal site. Impact of this type of site does not require permit but Heritage NSW should be notified

Report generated by AHIMS Web Service on 05/12/2023 for Rohani (Emm Consulting) Dutch for the following area at Datum :GDA, Zone : 55, Eastings : 742987.0 - 755406.0, Northings : 6449882.0 - 6467820.0 with a Buffer of 0 meters.. Number of Aboriginal sites and Aboriginal objects found is 33

This information is not guaranteed to be free from error omission. Heritage NSW and its employees disclaim liability for any act done or omission made on the information and consequences of such acts or omission.

SiteID	SiteName	Datum	Zone	Easting	Northing	Context	Site Status **	SiteFeatures	SiteTypes	Reports
36-3-0055	Ulan Creek Site 13	AGD	55	756943	6431528	Open site	Valid	Grinding Groove : -	Axe Grinding Groove	361
	<b>Contact</b>								<b>Permits</b>	
36-3-0056	Ulan Creek Site 14	AGD	55	756844	6431349	Open site	Valid	Artefact : -	Open Camp Site	361
	<b>Contact</b>								<b>Permits</b>	
36-3-0730	S 16	AGD	55	756630	6431270	Open site	Valid	Artefact : 1, Grinding Groove : 1		
	<b>Contact</b> T Russell								<b>Permits</b>	
36-3-0731	Ulan ID#308 (Ulan Creek 11)	GDA	55	756471	6430671	Open site	Valid	Artefact : 14, Grinding Groove : 1		
	<b>Contact</b> T Russell								<b>Permits</b>	
36-3-0735	OCE56/A	AGD	55	756690	6430670	Open site	Valid	Artefact : 1, Grinding Groove : -		
	<b>Contact</b> T Russell								<b>Permits</b>	
36-3-0736	OCE57/A	AGD	55	756680	6430600	Open site	Valid	Artefact : -, Grinding Groove : -		
	<b>Contact</b> T Russell								<b>Permits</b>	
36-3-0737	OCE58/A	AGD	55	756470	6431210	Open site	Valid	Artefact : 18		
	<b>Contact</b> T Russell								<b>Permits</b>	3019
36-3-0738	Ulan ID#434 (OCE59/A)	GDA	55	756488	6431413	Open site	Valid	Artefact : 3		
	<b>Contact</b> T Russell								<b>Permits</b>	
36-3-0739	Ulan ID#435 (OCE60/A)	GDA	55	756523	6431517	Open site	Valid	Artefact : 1		
	<b>Contact</b> T Russell								<b>Permits</b>	
36-3-0740	Ulan 436 - OCE60/B	GDA	55	756390	6431450	Open site	Valid	Artefact : 1		
	<b>Contact</b> T Russell								<b>Permits</b>	
36-3-0741	Ulan ID#437 (OCE64/A)	GDA	55	755508	6431250	Open site	Valid	Artefact : 6		
	<b>Contact</b> T Russell								<b>Permits</b>	
36-3-0742	Ulan 438 ( OCE64/B)	GDA	55	755565	6431280	Open site	Valid	Artefact : 1		
	<b>Contact</b> T Russell								<b>Permits</b>	
36-3-0743	Ulan ID#439 (OCE65/A)	GDA	55	755687	6431304	Open site	Valid	Artefact : 1		
	<b>Contact</b> T Russell								<b>Permits</b>	
36-3-0744	Ulan ID#440 (OCE69/A)	GDA	55	755731	6431145	Open site	Valid	Artefact : 1		
	<b>Contact</b> T Russell								<b>Permits</b>	
36-3-0746	Ulan ID#442 (OCE74/B)	GDA	55	756655	6430743	Open site	Valid	Artefact : 2		
	<b>Contact</b> T Russell								<b>Permits</b>	
36-3-0747	Ulan ID#443 (OCE74/C)	GDA	55	756456	6431158	Open site	Valid	Artefact : 1		
	<b>Contact</b> T Russell								<b>Permits</b>	
36-3-0754	OCE57/B	AGD	55	756680	6430600	Open site	Valid	Artefact : -		

Report generated by AHIMS Web Service on 05/12/2023 for Rohani (Emm Consulting) Dutch for the following area at Datum :GDA, Zone : 55, Eastings : 751906.0 - 758433.0, Northings : 6430629.0 - 6431776.0 with a Buffer of 0 meters.. Number of Aboriginal sites and Aboriginal objects found is 98

This information is not guaranteed to be free from error omission. Heritage NSW and its employees disclaim liability for any act done or omission made on the information and consequences of such acts or omission.

SiteID	SiteName	Datum	Zone	Easting	Northing	Context	Site Status **	SiteFeatures	SiteTypes	Reports
	<a href="#">Contact</a> T Russell	<a href="#">Recorders</a>		Mr.Edward Clarke				<a href="#">Permits</a>		
36-3-1114	ULAN id#492 (UC12/A)	GDA	55	756659	6431417	Open site	Valid	Artefact : 20		102138
	<a href="#">Contact</a>	<a href="#">Recorders</a>		Mr.Peter Kuskie				<a href="#">Permits</a>	3019	
36-3-1115	Ulan ID#493 (UC13/A)	GDA	55	756672	6431612	Open site	Valid	Artefact : 21		102138
	<a href="#">Contact</a>	<a href="#">Recorders</a>		Mr.Peter Kuskie				<a href="#">Permits</a>	3019	
36-3-1116	Ulan ID#494 (UC14/C)	GDA	55	756654	6431650	Open site	Valid	Artefact : 3		102138
	<a href="#">Contact</a>	<a href="#">Recorders</a>		Mr.Peter Kuskie				<a href="#">Permits</a>	3019	
36-3-1117	Ulan ID#495 (UC14/B)	GDA	55	756650	6431678	Open site	Valid	Artefact : 13		102138
	<a href="#">Contact</a>	<a href="#">Recorders</a>		Mr.Peter Kuskie				<a href="#">Permits</a>	3019	
36-3-1118	Ulan ID#497 (ID#497)	GDA	55	756604	6431751	Open site	Valid	Artefact : 195		102138
	<a href="#">Contact</a>	<a href="#">Recorders</a>		Mr.Peter Kuskie				<a href="#">Permits</a>	3019	
36-3-1134	Ulan ID#496 (UC15/A)	GDA	55	756650	6431710	Open site	Valid	Artefact : 16		102138
	<a href="#">Contact</a>	<a href="#">Recorders</a>		Mr.Peter Kuskie				<a href="#">Permits</a>	3019	
36-3-1474	Ulan ID#76	GDA	55	756561	6431575	Open site	Valid	Artefact : -		102138
	<a href="#">Contact</a>	<a href="#">Recorders</a>		Ms.Laila Haglund				<a href="#">Permits</a>		
36-3-1475	Ulan ID#77	GDA	55	756631	6431634	Open site	Valid	Artefact : -		102138
	<a href="#">Contact</a>	<a href="#">Recorders</a>		Ms.Laila Haglund				<a href="#">Permits</a>		
36-3-1578	Ulan ID#299 (ECF5)	GDA	55	756779	6430662	Open site	Valid	Artefact : -		102138
	<a href="#">Contact</a>	<a href="#">Recorders</a>		Ms.Laila Haglund				<a href="#">Permits</a>		
36-3-1585	Ulan ID#307 (NCF1-4)	GDA	55	756356	6430960	Open site	Valid	Artefact : -		102138
	<a href="#">Contact</a>	<a href="#">Recorders</a>		Ms.Laila Haglund				<a href="#">Permits</a>		
36-3-1596	Ulan ID#319 (Walkerville 7)	GDA	55	752373	6431584	Closed site	Valid	Artefact : -		102138
	<a href="#">Contact</a>	<a href="#">Recorders</a>		Ms.Laila Haglund				<a href="#">Permits</a>		
36-3-2427	Ulan ID#1326 (UC314)	GDA	55	756600	6431713	Open site	Valid	Artefact : -		102138
	<a href="#">Contact</a>	<a href="#">Recorders</a>		Mr.Peter Kuskie				<a href="#">Permits</a>		
36-3-2428	Ulan ID#1327 (UC315)	GDA	55	756614	6431664	Open site	Valid	Artefact : -		102138
	<a href="#">Contact</a>	<a href="#">Recorders</a>		Mr.Peter Kuskie				<a href="#">Permits</a>		
36-3-2429	Ulan ID#1328 (UC316)	GDA	55	756740	6431526	Open site	Valid	Artefact : -		102138
	<a href="#">Contact</a>	<a href="#">Recorders</a>		Mr.Peter Kuskie				<a href="#">Permits</a>		
36-3-2430	Ulan ID#1329 (UC317)	GDA	55	756544	6431482	Open site	Valid	Artefact : -		102138
	<a href="#">Contact</a>	<a href="#">Recorders</a>		Mr.Peter Kuskie				<a href="#">Permits</a>		
36-3-2431	Ulan ID#1330 (UC318)	GDA	55	756403	6431480	Open site	Valid	Artefact : -		102138
	<a href="#">Contact</a>	<a href="#">Recorders</a>		Mr.Peter Kuskie				<a href="#">Permits</a>		
36-3-2432	Ulan ID#1331 (UC319)	GDA	55	756508	6431686	Open site	Valid	Artefact : -		102138
	<a href="#">Contact</a>	<a href="#">Recorders</a>		Mr.Peter Kuskie				<a href="#">Permits</a>		
36-3-2433	Ulan ID#1332 (UC320)	GDA	55	756474	6431717	Open site	Valid	Artefact : -		102138

Report generated by AHIMS Web Service on 05/12/2023 for Rohani (Emm Consulting) Dutch for the following area at Datum :GDA, Zone : 55, Eastings : 751906.0 - 758433.0, Northings : 6430629.0 - 6431776.0 with a Buffer of 0 meters.. Number of Aboriginal sites and Aboriginal objects found is 98

This information is not guaranteed to be free from error omission. Heritage NSW and its employees disclaim liability for any act done or omission made on the information and consequences of such acts or omission.

SiteID	SiteName	Datum	Zone	Easting	Northing	Context	Site Status **	SiteFeatures	SiteTypes	Reports
	<a href="#">Contact</a>	<a href="#">Recorders</a>								
36-3-2437	Ulan ID#1336 (UC324)	GDA	55	756191	6431752	Open site	Valid	Artefact : -		102138
	<a href="#">Contact</a>	<a href="#">Recorders</a>								
36-3-2438	Ulan ID#1337 (UC325)	GDA	55	756149	6431675	Open site	Valid	Artefact : -		102138
	<a href="#">Contact</a>	<a href="#">Recorders</a>								
36-3-2439	Ulan ID#1338 (UC326)	GDA	55	756080	6431610	Open site	Valid	Artefact : -		102138
	<a href="#">Contact</a>	<a href="#">Recorders</a>								
36-3-2440	Ulan ID#1339 (UC327)	GDA	55	756186	6431505	Open site	Valid	Artefact : -		102138
	<a href="#">Contact</a>	<a href="#">Recorders</a>								
36-3-2441	Ulan ID#1340 (UC328)	GDA	55	756089	6431485	Open site	Valid	Artefact : -		102138
	<a href="#">Contact</a>	<a href="#">Recorders</a>								
36-3-2442	Ulan ID#1341 (UC329)	GDA	55	756050	6431481	Open site	Valid	Artefact : -		102138
	<a href="#">Contact</a>	<a href="#">Recorders</a>								
36-3-2443	Ulan ID#1342 (UC330)	GDA	55	756008	6431533	Closed site	Valid	Potential Archaeological Deposit (PAD) : -		102138
	<a href="#">Contact</a>	<a href="#">Recorders</a>								
36-3-2444	Ulan ID#1343 (UC331)	GDA	55	755900	6431506	Open site	Valid	Artefact : -		102138
	<a href="#">Contact</a>	<a href="#">Recorders</a>								
36-3-2445	Ulan ID#1344 (UC332)	GDA	55	755818	6431575	Open site	Valid	Artefact : -		102138
	<a href="#">Contact</a>	<a href="#">Recorders</a>								
36-3-2446	Ulan ID#1345 (UC333)	GDA	55	755879	6431662	Open site	Valid	Artefact : -		102138
	<a href="#">Contact</a>	<a href="#">Recorders</a>								
36-3-2447	Ulan ID#1346 (UC334)	GDA	55	755876	6431672	Closed site	Valid	Potential Archaeological Deposit (PAD) : -		102138
	<a href="#">Contact</a>	<a href="#">Recorders</a>								
36-3-2448	Ulan ID#1347 (UC335)	GDA	55	755863	6431676	Closed site	Valid	Potential Archaeological Deposit (PAD) : -		102138
	<a href="#">Contact</a>	<a href="#">Recorders</a>								
36-3-2451	Ulan ID#1350 (UC338)	GDA	55	755786	6431645	Closed site	Valid	Potential Archaeological Deposit (PAD) : -		102138
	<a href="#">Contact</a>	<a href="#">Recorders</a>								
36-3-2452	Ulan ID#1351 (UC339)	GDA	55	755728	6431626	Closed site	Valid	Potential Archaeological Deposit (PAD) : -		102138
	<a href="#">Contact</a>	<a href="#">Recorders</a>								

Report generated by AHIMS Web Service on 05/12/2023 for Rohani (Emm Consulting) Dutch for the following area at Datum :GDA, Zone : 55, Eastings : 751906.0 - 758433.0, Northings : 6430629.0 - 6431776.0 with a Buffer of 0 meters.. Number of Aboriginal sites and Aboriginal objects found is 98

This information is not guaranteed to be free from error omission. Heritage NSW and its employees disclaim liability for any act done or omission made on the information and consequences of such acts or omission.

SiteID	SiteName	Datum	Zone	Easting	Northing	Context	Site Status **	SiteFeatures	SiteTypes	Reports
36-3-2453	Ulan ID#1352 (UC340)	GDA	55	755675	6431696	Closed site	Valid	Artefact : -		102138
	<b>Contact</b>	<b>Recorders</b>	Mr.Peter Kuskie					<b>Permits</b>		
36-3-2454	Ulan ID#1353 (UC341)	GDA	55	755655	6431676	Closed site	Valid	Artefact : -		102138
	<b>Contact</b>	<b>Recorders</b>	Mr.Peter Kuskie					<b>Permits</b>		
36-3-2455	Ulan ID#1354 (UC342)	GDA	55	755633	6431647	Closed site	Valid	Potential Archaeological Deposit (PAD) : -		102138
	<b>Contact</b>	<b>Recorders</b>	Mr.Peter Kuskie					<b>Permits</b>		
36-3-2456	Ulan ID#1355 (UC343)	GDA	55	755660	6431603	Closed site	Valid	Potential Archaeological Deposit (PAD) : -		102138
	<b>Contact</b>	<b>Recorders</b>	Mr.Peter Kuskie					<b>Permits</b>		
36-3-2457	Ulan ID#1356 (UC344)	GDA	55	755615	6431637	Closed site	Valid	Potential Archaeological Deposit (PAD) : -		102138
	<b>Contact</b>	<b>Recorders</b>	Mr.Peter Kuskie					<b>Permits</b>		
36-3-2458	Ulan ID#1357 (UC345)	GDA	55	755569	6431658	Closed site	Valid	Artefact : -		102138
	<b>Contact</b>	<b>Recorders</b>	Mr.Peter Kuskie					<b>Permits</b>		
36-3-2459	Ulan ID#1358 (UC346)	GDA	55	755528	6431684	Closed site	Valid	Potential Archaeological Deposit (PAD) : -		102138
	<b>Contact</b>	<b>Recorders</b>	Mr.Peter Kuskie					<b>Permits</b>		
36-3-2460	Ulan ID#1359 (UC347)	GDA	55	755100	6431428	Open site	Valid	Artefact : -		102138
	<b>Contact</b>	<b>Recorders</b>	Mr.Peter Kuskie					<b>Permits</b>		
36-3-2461	Ulan ID#1360 (UC348)	GDA	55	755485	6431436	Open site	Valid	Artefact : -		102138
	<b>Contact</b>	<b>Recorders</b>	Mr.Peter Kuskie					<b>Permits</b>		
36-3-2462	Ulan ID#1361 (UC349)	GDA	55	755487	6431343	Open site	Valid	Artefact : -		102138
	<b>Contact</b>	<b>Recorders</b>	Mr.Peter Kuskie					<b>Permits</b>		
36-3-2463	Ulan ID#1362 (UC350)	GDA	55	755536	6431329	Open site	Valid	Artefact : -		102138
	<b>Contact</b>	<b>Recorders</b>	Mr.Peter Kuskie					<b>Permits</b>		
36-3-2464	Ulan ID#1363 (UC351)	GDA	55	755368	6431415	Closed site	Valid	Potential Archaeological Deposit (PAD) : -		102138
	<b>Contact</b>	<b>Recorders</b>	Mr.Peter Kuskie					<b>Permits</b>		
36-3-2465	Ulan ID#1364 (UC352)	GDA	55	755290	6431346	Closed site	Valid	Potential Archaeological Deposit (PAD) : -		102138
	<b>Contact</b>	<b>Recorders</b>	Mr.Peter Kuskie					<b>Permits</b>		



SiteID	SiteName	Datum	Zone	Easting	Northing	Context	Site Status **	SiteFeatures	SiteTypes	Reports
36-3-2466	Ulan ID#1365 (UC353)	GDA	55	755279	6431354	Closed site	Valid	Potential Archaeological Deposit (PAD) :-		102138
	<b>Contact</b>							<b>Permits</b>		
36-3-2467	Ulan ID#1366 (UC354)	GDA	55	755182	6431411	Closed site	Valid	Potential Archaeological Deposit (PAD) :-		102138
	<b>Contact</b>							<b>Permits</b>		
36-3-2468	Ulan ID#1367(UC355)	GDA	55	755210	6431530	Closed site	Valid	Potential Archaeological Deposit (PAD) :-		102138
	<b>Contact</b>							<b>Permits</b>		
36-3-2469	Ulan ID#1368 (UC356)	GDA	55	755162	6431494	Closed site	Valid	Potential Archaeological Deposit (PAD) :-		102138
	<b>Contact</b>							<b>Permits</b>		
36-3-2470	Ulan ID#1369 (UC357)	GDA	55	755153	6431457	Closed site	Valid	Potential Archaeological Deposit (PAD) :-		102138
	<b>Contact</b>							<b>Permits</b>		
36-3-2471	Ulan ID#1370 (UC358)	GDA	55	755137	6431457	Closed site	Valid	Potential Archaeological Deposit (PAD) :-		102138
	<b>Contact</b>							<b>Permits</b>		
36-3-2472	Ulan ID#1371 (UC359)	GDA	55	755101	6431446	Closed site	Valid	Potential Archaeological Deposit (PAD) :-		102138
	<b>Contact</b>							<b>Permits</b>		
36-3-2473	Ulan ID#1372 (UC360)	GDA	55	755035	6431414	Closed site	Valid	Potential Archaeological Deposit (PAD) :-		102138
	<b>Contact</b>							<b>Permits</b>		
36-3-2474	Ulan ID#1373(UC361)	GDA	55	755018	6431486	Closed site	Valid	Artefact :-		102138
	<b>Contact</b>							<b>Permits</b>		
36-3-2475	Ulan ID#1374 (UC362)	GDA	55	754976	6431494	Closed site	Valid	Potential Archaeological Deposit (PAD) :-		102138
	<b>Contact</b>							<b>Permits</b>		
36-3-2476	Ulan ID#1375 (UC363)	GDA	55	754891	6431533	Open site	Valid	Artefact :-		102138
	<b>Contact</b>							<b>Permits</b>		
36-3-2477	Ulan ID#1376 (UC364)	GDA	55	754870	6431524	Open site	Valid	Artefact :-		102138

Report generated by AHIMS Web Service on 05/12/2023 for Rohani (Emm Consulting) Dutch for the following area at Datum :GDA, Zone : 55, Eastings : 751906.0 - 758433.0, Northings : 6430629.0 - 6431776.0 with a Buffer of 0 meters.. Number of Aboriginal sites and Aboriginal objects found is 98

This information is not guaranteed to be free from error omission. Heritage NSW and its employees disclaim liability for any act done or omission made on the information and consequences of such acts or omission.

SiteID	SiteName	Datum	Zone	Easting	Northing	Context	Site Status **	SiteFeatures	SiteTypes	Reports
	<a href="#">Contact</a>	<a href="#">Recorders</a>		Mr.Peter Kuskie				<a href="#">Permits</a>		
36-3-2478	Ulan ID#1377 (UC365)	GDA	55	755150	6431280	Open site	Valid	Artefact : -		102138
	<a href="#">Contact</a>	<a href="#">Recorders</a>		Mr.Peter Kuskie				<a href="#">Permits</a>		
36-3-2479	Ulan ID#1378 (UC366)	GDA	55	755215	6431200	Open site	Valid	Artefact : -		102138
	<a href="#">Contact</a>	<a href="#">Recorders</a>		Mr.Peter Kuskie				<a href="#">Permits</a>		
36-3-2480	Ulan ID#1379 (UC367)	GDA	55	755270	6431200	Open site	Valid	Artefact : -		102138
	<a href="#">Contact</a>	<a href="#">Recorders</a>		Mr.Peter Kuskie				<a href="#">Permits</a>		
36-3-2481	Ulan ID#1380 (UC368)	GDA	55	755300	6431210	Open site	Valid	Artefact : -		102138
	<a href="#">Contact</a>	<a href="#">Recorders</a>		Mr.Peter Kuskie				<a href="#">Permits</a>		
36-3-2482	Ulan ID#1381 (UC369)	GDA	55	755347	6431202	Open site	Valid	Artefact : -		102138
	<a href="#">Contact</a>	<a href="#">Recorders</a>		Mr.Peter Kuskie				<a href="#">Permits</a>		
36-3-2483	Ulan ID#1382 (UC370)	GDA	55	755320	6431177	Open site	Valid	Artefact : -		102138
	<a href="#">Contact</a>	<a href="#">Recorders</a>		Mr.Peter Kuskie				<a href="#">Permits</a>		
36-3-2484	Ulan ID#1383 (UC371)	GDA	55	755331	6431138	Open site	Valid	Artefact : -		102138
	<a href="#">Contact</a>	<a href="#">Recorders</a>		Mr.Peter Kuskie				<a href="#">Permits</a>		
36-3-2485	Ulan ID#1384 (UC372)	GDA	55	755298	6431040	Open site	Valid	Artefact : -		102138
	<a href="#">Contact</a>	<a href="#">Recorders</a>		Mr.Peter Kuskie				<a href="#">Permits</a>		
36-3-1476	Identifier 82	GDA	55	756628	6431494	Open site	Valid	Artefact : -		
	<a href="#">Contact</a>	<a href="#">Recorders</a>		Ms.Laila Haglund				<a href="#">Permits</a>		
36-3-1477	Ulan ID#83	GDA	55	756667	6430873	Open site	Valid	Artefact : -		102138
	<a href="#">Contact</a>	<a href="#">Recorders</a>		Ms.Laila Haglund				<a href="#">Permits</a>		
36-3-2543	Ulan ID#1427 (UC409)	GDA	55	758303	6431271	Closed site	Valid	Potential Archaeological Deposit (PAD) : -, Artefact : -		102138
	<a href="#">Contact</a>	<a href="#">Recorders</a>		Mr.Peter Kuskie				<a href="#">Permits</a>		
36-3-2555	Ulan ID#1439 (UC421)	GDA	55	758370	6431140	Closed site	Valid	Potential Archaeological Deposit (PAD) : -		102138
	<a href="#">Contact</a>	<a href="#">Recorders</a>		Mr.Peter Kuskie				<a href="#">Permits</a>		
36-3-2556	Ulan ID#1440 (UC422)	GDA	55	758379	6431090	Closed site	Valid	Potential Archaeological Deposit (PAD) : -		102138
	<a href="#">Contact</a>	<a href="#">Recorders</a>		Mr.Peter Kuskie				<a href="#">Permits</a>		
36-3-2557	Ulan ID#1441 (UC423)	GDA	55	758285	6431310	Closed site	Valid	Potential Archaeological Deposit (PAD) : -		102138
	<a href="#">Contact</a>	<a href="#">Recorders</a>		Mr.Peter Kuskie				<a href="#">Permits</a>		

<u>SiteID</u>	<u>SiteName</u>	<u>Datum</u>	<u>Zone</u>	<u>Easting</u>	<u>Northing</u>	<u>Context</u>	<u>Site Status **</u>	<u>SiteFeatures</u>	<u>SiteTypes</u>	<u>Reports</u>
36-3-2558	Ulan ID#1442 (UC424)	GDA	55	758160	6431140	Closed site	Valid	Potential Archaeological Deposit (PAD) :-		102138
	<u>Contact</u>	<u>Recorders</u>	Mr.Peter Kuskie							
36-3-2559	Ulan ID#1443 (UC425)	GDA	55	758167	6431094	Closed site	Valid	Potential Archaeological Deposit (PAD) :-		102138
	<u>Contact</u>	<u>Recorders</u>	Mr.Peter Kuskie							
36-3-2560	Ulan ID#1444 (UC426)	GDA	55	758164	6431072	Closed site	Valid	Potential Archaeological Deposit (PAD) :-		102138
	<u>Contact</u>	<u>Recorders</u>	Mr.Peter Kuskie							
36-3-2579	Ulan ID#1411 (UC393)	GDA	55	756590	6431392	Open site	Valid	Artefact : 3		102138
	<u>Contact</u>	<u>Recorders</u>	South East Archaeology,Ms.Clare Anderson							
36-3-2586	Ulan ID#79 (Identifier 79, S14)	GDA	55	756690	6431551	Open site	Valid	Artefact :-		102138
	<u>Contact</u>	<u>Recorders</u>	Mr.Peter Kuskie							
36-3-2587	Ulan ID#82:433 (OCE8/A)	GDA	55	756599	6431456	Open site	Valid	Artefact :-		102138
	<u>Contact</u>	<u>Recorders</u>	South East Archaeology							
36-3-0057	Ulan id#75 (S15)	GDA	55	756480	6431690	Open site	Valid	Artefact :-	Open Camp Site	361
	<u>Contact</u>	<u>Recorders</u>	Ms.Laila Haglund							
36-3-0058	Ulan Creek Site 16	AGD	55	756844	6431349	Closed site	Valid	Artefact :-	Shelter with Deposit	361
	<u>Contact</u>	<u>Recorders</u>	Ms.Laila Haglund							
36-3-2530	Ulan ID#1414 (UC396)	GDA	55	758163	6431579	Open site	Valid	Artefact : 1		102138
	<u>Contact</u>	<u>Recorders</u>	Mr.Peter Kuskie							
36-3-3464	Ulan ID#1568 (SubsLine B/2A)	GDA	55	756869	6431573	Open site	Valid	Artefact : 1		
	<u>Contact</u>	<u>Recorders</u>	Mr.Peter Kuskie,South East Archaeology							

**\*\* Site Status**

**Valid** - The site has been recorded and accepted onto the system as valid

**Destroyed** - The site has been completely impacted or harmed usually as consequence of permit activity but sometimes also after natural events. There is nothing left of the site on the ground but proponents should proceed with caution.

**Partially Destroyed** - The site has been only partially impacted or harmed usually as consequence of permit activity but sometimes also after natural events. There might be parts or sections of the original site still present on the ground

**Not a site** - The site has been originally entered and accepted onto AHIMS as a valid site but after further investigations it was decided it is NOT an aboriginal site. Impact of this type of site does not require permit but Heritage NSW should be notified

Report generated by AHIMS Web Service on 05/12/2023 for Rohani (Emm Consulting) Dutch for the following area at Datum :GDA, Zone : 55, Eastings : 751906.0 - 758433.0, Northings : 6430629.0 - 6431776.0 with a Buffer of 0 meters.. Number of Aboriginal sites and Aboriginal objects found is 98

This information is not guaranteed to be free from error omission. Heritage NSW and its employees disclaim liability for any act done or omission made on the information and consequences of such acts or omission.

SiteID	SiteName	Datum	Zone	Easting	Northing	Context	Site Status **	SiteFeatures	SiteTypes	Reports
36-2-0020	Spicers Creek;Saxa;	AGD	55	691409	6433329	Open site	Valid	Grinding Groove : -	Axe Grinding Groove	
	<b>Contact</b>	<b>Recorders</b>	ASRSYS					<b>Permits</b>		
36-2-0037	Spicers Rocks;	AGD	55	689100	6434800	Open site	Valid	Grinding Groove : -, Modified Tree (Carved or Scarred) : -	Axe Grinding Groove,Scarred Tree	
	<b>Contact</b>	<b>Recorders</b>	L Kingham					<b>Permits</b>		
36-1-0124	Spicers creek;	AGD	55	689900	6434980	Open site	Valid	Modified Tree (Carved or Scarred) : -, Grinding Groove : -	Axe Grinding Groove,Scarred Tree	1333
	<b>Contact</b>	<b>Recorders</b>	Warren Bluff					<b>Permits</b>		
36-2-0094	Spicers Creek-Saxa Bridge	AGD	55	689314	6434769	Open site	Valid	Artefact : 1		
	<b>Contact</b>	<b>Recorders</b>	Miss.Rebecca Ogden-Brunell					<b>Permits</b>		
36-2-0100	Spicers Creek scarred tree	AGD	55	689408	6434700	Open site	Valid	Modified Tree (Carved or Scarred) : 2		
	<b>Contact</b>	<b>Recorders</b>	Mr.Paul West					<b>Permits</b>		
36-2-0114	BBS; Dubbo LALC; Saxa Bridge / Spicers Ck TSR	AGD	55	689409	6434602	Open site	Valid	Modified Tree (Carved or Scarred) : 1		99169
	<b>Contact</b>	<b>Recorders</b>	Phil Purcell,Dubbo LALC					<b>Permits</b>		
36-2-0115	BBS; Dubbo LALC; Saxa Bridge / Spicers Ck TSR 1	AGD	55	689780	6434380	Open site	Valid	Artefact : 200		99169
	<b>Contact</b>	<b>Recorders</b>	Phil Purcell,Dubbo LALC					<b>Permits</b>		
36-2-0124	BBS; Dubbo LALC; Dapper Nature Reserve	AGD	55	705725	6428741	Open site	Valid	Artefact : 4		99169
	<b>Contact</b>	<b>Recorders</b>	Phil Purcell,Dubbo LALC					<b>Permits</b>		
36-2-0125	BBS; Dubbo LALC; Spicers Ck TSR	AGD	55	689413	6434836	Open site	Valid	Grinding Groove : 1		99169
	<b>Contact</b>	<b>Recorders</b>	Phil Purcell,Dubbo LALC					<b>Permits</b>		
36-2-0126	BBS; Dubbo LALC; TSR 1	AGD	55	689300	6434789	Open site	Valid	Artefact : 1000		99169
	<b>Contact</b>	<b>Recorders</b>	Phil Purcell,Dubbo LALC					<b>Permits</b>	4630	
36-2-0127	BBS; Dubbo LALC; Spicers Ck TSR 1	AGD	55	689452	6434829	Open site	Valid	Artefact : 20		99169
	<b>Contact</b>	<b>Recorders</b>	Phil Purcell,Dubbo LALC					<b>Permits</b>		
36-2-0128	BBS; Dubbo LALC; Spicers Ck TSR 2	AGD	55	689365	6434788	Open site	Valid	Grinding Groove : 1		99169
	<b>Contact</b>	<b>Recorders</b>	Phil Purcell,Dubbo LALC					<b>Permits</b>		
36-2-0113	BBS; Dubbo LALC; Saxa Bridge TSR 1	AGD	55	689690	6434488	Open site	Valid	Grinding Groove : 8		99169
	<b>Contact</b>	<b>Recorders</b>	Phil Purcell,Dubbo LALC					<b>Permits</b>		
36-2-0110	BBS; Dubbo LALC; Saxa Bridge TSR	AGD	55	689692	6434466	Open site	Valid	Grinding Groove : 5		99169
	<b>Contact</b>	<b>Recorders</b>	Phil Purcell,Dubbo LALC					<b>Permits</b>		
36-2-0476	Spicers Creek-OS1	GDA	55	689450	6434856	Open site	Valid	Artefact : -		104295

Report generated by AHIMS Web Service on 05/12/2023 for Rohani (Emm Consulting) Dutch for the following area at Datum :GDA, Zone : 55, Eastings : 688371.0 - 705975.0, Northings : 6419724.0 - 6438852.0 with a Buffer of 0 meters.. Number of Aboriginal sites and Aboriginal objects found is 55

This information is not guaranteed to be free from error omission. Heritage NSW and its employees disclaim liability for any act done or omission made on the information and consequences of such acts or omission.

SiteID	SiteName	Datum	Zone	Easting	Northing	Context	Site Status **	SiteFeatures	SiteTypes	Reports
	<a href="#">Contact</a>	<a href="#">Recorders</a>								
36-2-0510	Gollan Road OS2	GDA	55	701090	6427054	Open site	Valid	Artefact : -	4630	
	<a href="#">Contact</a>	<a href="#">Recorders</a>								
36-2-0549	SCWF SU20/L1	GDA	55	697458	6433568	Open site	Valid	Grinding Groove : -		
	<a href="#">Contact</a>	<a href="#">Recorders</a>								
36-2-0550	SCWF SU25/L1	GDA	55	698305	6429381	Open site	Valid	Stone Quarry : -		
	<a href="#">Contact</a>	<a href="#">Recorders</a>								
36-2-0551	SCWF SU27/L1	GDA	55	699023	6430146	Open site	Valid	Artefact : -		
	<a href="#">Contact</a>	<a href="#">Recorders</a>								
36-2-0552	SCWF SU29/L1	GDA	55	698662	6433862	Open site	Valid	Artefact : -		
	<a href="#">Contact</a>	<a href="#">Recorders</a>								
36-2-0553	SCWF SU33/L1	GDA	55	695737	6433167	Open site	Valid	Artefact : -		
	<a href="#">Contact</a>	<a href="#">Recorders</a>								
36-2-0554	SCWF SU34/L1	GDA	55	695501	6431386	Open site	Valid	Artefact : -		
	<a href="#">Contact</a>	<a href="#">Recorders</a>								
36-2-0555	SCWF SU34/L2	GDA	55	694785	6431936	Open site	Valid	Artefact : -		
	<a href="#">Contact</a>	<a href="#">Recorders</a>								
36-2-0556	SCWF SU19/L6	GDA	55	697898	6436175	Open site	Valid	Artefact : -		
	<a href="#">Contact</a>	<a href="#">Recorders</a>								
36-2-0560	SCWF SU9/L1	GDA	55	703656	6438571	Open site	Valid	Artefact : -		
	<a href="#">Contact</a>	<a href="#">Recorders</a>								
36-2-0571	SCWF SU19/L1	GDA	55	698446	6436673	Open site	Valid	Artefact : -		
	<a href="#">Contact</a>	<a href="#">Recorders</a>								
36-2-0572	SCWF SU19/L2	GDA	55	698372	6436630	Open site	Valid	Artefact : -		
	<a href="#">Contact</a>	<a href="#">Recorders</a>								
36-2-0573	SCWF SU19/L3	GDA	55	698076	6436489	Open site	Valid	Artefact : -		
	<a href="#">Contact</a>	<a href="#">Recorders</a>								
36-2-0574	SCWF SU19/L4	GDA	55	698003	6436352	Open site	Valid	Artefact : -		
	<a href="#">Contact</a>	<a href="#">Recorders</a>								
36-2-0575	SCWF SU19/L5	GDA	55	697943	6436238	Open site	Valid	Artefact : -		
	<a href="#">Contact</a>	<a href="#">Recorders</a>								
36-2-0577	SC 1S6	GDA	55	705697	6437803	Open site	Valid	Artefact : -		
	<a href="#">Contact</a>	<a href="#">Recorders</a>								
36-2-0587	SC AS23	GDA	55	705898	6437662	Open site	Valid	Artefact : -		
	<a href="#">Contact</a>	<a href="#">Recorders</a>								
36-2-0640	SCWF SU77/L3	GDA	55	704972	6427780	Open site	Valid	Artefact : -		

Report generated by AHIMS Web Service on 05/12/2023 for Rohani (Emm Consulting) Dutch for the following area at Datum :GDA, Zone : 55, Eastings : 688371.0 - 705975.0, Northings : 6419724.0 - 6438852.0 with a Buffer of 0 meters.. Number of Aboriginal sites and Aboriginal objects found is 55

This information is not guaranteed to be free from error omission. Heritage NSW and its employees disclaim liability for any act done or omission made on the information and consequences of such acts or omission.

SiteID	SiteName	Datum	Zone	Easting	Northing	Context	Site Status **	SiteFeatures	SiteTypes	Reports
	<a href="#">Contact</a>	<a href="#">Recorders</a>								<a href="#">Permits</a>
36-2-0641	SCWF SU79/L1	GDA	55	701830	6432866	Open site	Valid	Artefact : -		
	<a href="#">Contact</a>	<a href="#">Recorders</a>								<a href="#">Permits</a>
36-2-0642	SCWF SU79/L2	GDA	55	701826	6432922	Open site	Valid	Artefact : -		
	<a href="#">Contact</a>	<a href="#">Recorders</a>								<a href="#">Permits</a>
36-2-0643	SCWF SU79/L3	GDA	55	701869	6433132	Open site	Valid	Artefact : -		
	<a href="#">Contact</a>	<a href="#">Recorders</a>								<a href="#">Permits</a>
36-2-0644	SCWF SU80/L1	GDA	55	700855	6434737	Open site	Valid	Artefact : -		
	<a href="#">Contact</a>	<a href="#">Recorders</a>								<a href="#">Permits</a>
36-2-0645	SCWF SU80/L2	GDA	55	700854	6434953	Open site	Valid	Artefact : -		
	<a href="#">Contact</a>	<a href="#">Recorders</a>								<a href="#">Permits</a>
36-2-0646	SCWF SU81/L1	GDA	55	702189	6433361	Open site	Valid	Artefact : -		
	<a href="#">Contact</a>	<a href="#">Recorders</a>								<a href="#">Permits</a>
36-2-0647	SCWF SU81/L2	GDA	55	702433	6433244	Open site	Valid	Artefact : -		
	<a href="#">Contact</a>	<a href="#">Recorders</a>								<a href="#">Permits</a>
36-2-0649	SCWF SU69/L1	GDA	55	700923	6428999	Open site	Valid	Artefact : -		
	<a href="#">Contact</a>	<a href="#">Recorders</a>								<a href="#">Permits</a>
36-2-0650	SCWF SU70/L1	GDA	55	705142	6429959	Open site	Valid	Artefact : -		
	<a href="#">Contact</a>	<a href="#">Recorders</a>								<a href="#">Permits</a>
36-2-0657	SCWF SU77/L1	GDA	55	705736	6429011	Open site	Valid	Artefact : -		
	<a href="#">Contact</a>	<a href="#">Recorders</a>								<a href="#">Permits</a>
36-2-0658	SCWF SU78/L1	GDA	55	702019	6431161	Open site	Valid	Artefact : -		
	<a href="#">Contact</a>	<a href="#">Recorders</a>								<a href="#">Permits</a>
36-2-0660	SCWF SU54/L1	GDA	55	701068	6435401	Open site	Valid	Artefact : -		
	<a href="#">Contact</a>	<a href="#">Recorders</a>								<a href="#">Permits</a>
36-2-0661	SCWF SU52/L1	GDA	55	700424	6436047	Open site	Valid	Artefact : -		
	<a href="#">Contact</a>	<a href="#">Recorders</a>								<a href="#">Permits</a>
36-2-0662	SCWF SU54/L2	GDA	55	701149	6435751	Open site	Valid	Artefact : -		
	<a href="#">Contact</a>	<a href="#">Recorders</a>								<a href="#">Permits</a>
36-2-0663	SCWF SU57/L2	GDA	55	700152	6436652	Open site	Valid	Artefact : -		
	<a href="#">Contact</a>	<a href="#">Recorders</a>								<a href="#">Permits</a>
36-2-0664	SCWF SU57/L1	GDA	55	699243	6436798	Open site	Valid	Artefact : -		
	<a href="#">Contact</a>	<a href="#">Recorders</a>								<a href="#">Permits</a>
36-2-0665	SCWF SU57/L3	GDA	55	700190	6436640	Open site	Valid	Artefact : -		
	<a href="#">Contact</a>	<a href="#">Recorders</a>								<a href="#">Permits</a>
36-2-0666	SCWF SU60/L1	GDA	55	700047	6431550	Open site	Valid	Artefact : -		

Report generated by AHIMS Web Service on 05/12/2023 for Rohani (Emm Consulting) Dutch for the following area at Datum :GDA, Zone : 55, Eastings : 688371.0 - 705975.0, Northings : 6419724.0 - 6438852.0 with a Buffer of 0 meters.. Number of Aboriginal sites and Aboriginal objects found is 55

This information is not guaranteed to be free from error omission. Heritage NSW and its employees disclaim liability for any act done or omission made on the information and consequences of such acts or omission.



# AHIMS Web Services (AWS)

## Extensive search - Site list report

Your Ref/PO Number : E230829 CWO-REZ

Client Service ID : 846119

<u>SiteID</u>	<u>SiteName</u>	<u>Datum</u>	<u>Zone</u>	<u>Easting</u>	<u>Northing</u>	<u>Context</u>	<u>Site Status **</u>	<u>SiteFeatures</u>	<u>SiteTypes</u>	<u>Reports</u>
	<u>Contact</u>	<u>Recorders</u>	Doctor:Julie Dibden,NSW Archaeology Pty Ltd					<u>Permits</u>		
36-2-0667	SCWF SU65/L1	GDA	55	700580	6433074	Open site	Valid	Artefact : -		
	<u>Contact</u>	<u>Recorders</u>	Doctor:Julie Dibden,NSW Archaeology Pty Ltd					<u>Permits</u>		
36-2-0668	SCWF SU64/L1	GDA	55	700641	6433127	Open site	Valid	Artefact : -		
	<u>Contact</u>	<u>Recorders</u>	Doctor:Julie Dibden,NSW Archaeology Pty Ltd					<u>Permits</u>		
36-2-0669	SCWF SU39/L1	GDA	55	702826	6432953	Open site	Valid	Artefact : -		
	<u>Contact</u>	<u>Recorders</u>	Doctor:Julie Dibden,NSW Archaeology Pty Ltd					<u>Permits</u>		
36-2-0670	SCWF SU43/L1	GDA	55	703319	6433223	Open site	Valid	Artefact : -		
	<u>Contact</u>	<u>Recorders</u>	Doctor:Julie Dibden,NSW Archaeology Pty Ltd					<u>Permits</u>		

**\*\* Site Status**

**Valid** - The site has been recorded and accepted onto the system as valid

**Destroyed** - The site has been completely impacted or harmed usually as consequence of permit activity but sometimes also after natural events. There is nothing left of the site on the ground but proponents should proceed with caution.

**Partially Destroyed** - The site has been only partially impacted or harmed usually as consequence of permit activity but sometimes also after natural events. There might be parts or sections of the original site still present on the ground

**Not a site** - The site has been originally entered and accepted onto AHIMS as a valid site but after further investigations it was decided it is NOT an aboriginal site. Impact of this type of site does not require permit but Heritage NSW should be notified

Report generated by AHIMS Web Service on 05/12/2023 for Rohani (Emm Consulting) Dutch for the following area at Datum :GDA, Zone : 55, Eastings : 688371.0 - 705975.0, Northings : 6419724.0 - 6438852.0 with a Buffer of 0 meters.. Number of Aboriginal sites and Aboriginal objects found is 55

This information is not guaranteed to be free from error omission. Heritage NSW and its employees disclaim liability for any act done or omission made on the information and consequences of such acts or omission.

SiteID	SiteName	Datum	Zone	Easting	Northing	Context	Site Status **	SiteFeatures	SiteTypes	Reports
36-2-0063	DTG/OC21 - Medway 2 <b>Contact</b>	AGD	55	704932	6442568	Open site	Valid	Artefact : -	Open Camp Site	102800
36-2-0064	DTG/OC19 - Narran Creek 2 <b>Contact</b>	AGD	55	703400	6442600	Open site	Valid	Artefact : -	Open Camp Site	
36-2-0065	DTG/OC17 - Narran Creek 1 <b>Contact</b>	AGD	55	703100	6442450	Open site	Valid	Artefact : -	Open Camp Site	
36-2-0066	DTG/OC18 - Two Mile Creek <b>Contact</b>	AGD	55	696250	6441490	Open site	Valid	Artefact : -	Open Camp Site	
36-2-0067	DTG/OC20 - Baragonumbel Creek 2 <b>Contact</b>	AGD	55	693250	6439750	Open site	Valid	Artefact : -	Open Camp Site	
36-2-0068	DTG/ST10 - Baragonumbel Creek 1 <b>Contact</b>	AGD	55	692350	6439650	Open site	Valid	Modified Tree (Carved or Scarred) : -	Scarred Tree	
36-2-0023	Elong Elong; <b>Contact</b>	AGD	55	698427	6444960	Open site	Valid	Grinding Groove : -	Axe Grinding Groove	
36-2-0039	EE-ST-1; <b>Contact</b>	AGD	55	689540	6443890	Open site	Valid	Modified Tree (Carved or Scarred) : -	Scarred Tree	
36-2-0088	EES-ST-01 <b>Contact</b>	AGD	55	689470	6444130	Open site	Valid	Modified Tree (Carved or Scarred) : -		
36-2-0062	DTG/OC22 - Sandy Creek <b>Contact</b>	AGD	55	706710	6445190	Open site	Valid	Artefact : -	Open Camp Site	
36-1-0445	BBS; Dubbo LALC; "Spring Dale" <b>Contact</b>	AGD	55	688589	6442245	Open site	Valid	Artefact : 20		99169
36-2-0120	BBS; Dubbo LALC; RLPB 1 <b>Contact</b>	AGD	55	699774	6444755	Open site	Valid	Modified Tree (Carved or Scarred) : 1		99169
36-2-0122	BBS; Dubbo LALC; Dunnedoo Rd <b>Contact</b>	AGD	55	699773	6444769	Open site	Valid	Modified Tree (Carved or Scarred) : 1		99169
36-2-0130	BBS; Dubbo LALC; Dunnedoo Rd 1 <b>Contact</b>	AGD	55	698424	6444543	Open site	Valid	Artefact : 100		99169



SiteID	SiteName	Datum	Zone	Easting	Northing	Context	Site Status **	SiteFeatures	SiteTypes	Reports
36-2-0117	BBS; Dubbo LALC; TSR Narran Ck	AGD	55	703171	6443631	Open site	Valid	Artefact : 1000		99169
	<b>Contact</b>	<b>Recorders</b>	Phil Purcell,Dubbo LALC					<b>Permits</b>		
36-2-0164	Grinding Groove 01	GDA	55	708268	6440939	Open site	Valid	Grinding Groove : 1		
	<b>Contact</b>	<b>Recorders</b>	Doctor.Tim Owen					<b>Permits</b>		
36-2-0215	SAC 12	GDA	55	708835	6440629	Open site	Valid	Artefact : 1, Hearth : -, Potential Archaeological Deposit (PAD) : -		
	<b>Contact</b>	<b>Recorders</b>	Doctor.Tim Owen					<b>Permits</b>		
36-2-0216	SAC 13	GDA	55	709063	6440727	Open site	Valid	Artefact : 1, Potential Archaeological Deposit (PAD) : -		
	<b>Contact</b>	<b>Recorders</b>	Doctor.Tim Owen					<b>Permits</b>		
36-2-0217	SAC 14	GDA	55	707779	6441161	Open site	Valid	Artefact : 1, Potential Archaeological Deposit (PAD) : -		
	<b>Contact</b>	<b>Recorders</b>	Doctor.Tim Owen					<b>Permits</b>		
36-2-0218	SAC 15	GDA	55	707768	6444171	Open site	Valid	Artefact : 1, Potential Archaeological Deposit (PAD) : -		
	<b>Contact</b>	<b>Recorders</b>	Doctor.Tim Owen					<b>Permits</b>		
36-2-0219	SAC 16	GDA	55	707780	6441398	Open site	Valid	Artefact : 1, Potential Archaeological Deposit (PAD) : -		
	<b>Contact</b>	<b>Recorders</b>	Doctor.Tim Owen					<b>Permits</b>		
36-2-0220	SAC 17	GDA	55	707381	6441254	Open site	Valid	Artefact : 1, Potential Archaeological Deposit (PAD) : -		
	<b>Contact</b>	<b>Recorders</b>	Doctor.Tim Owen					<b>Permits</b>		
36-2-0221	SAC 18	GDA	55	707234	6441452	Open site	Valid	Artefact : 1, Potential Archaeological Deposit (PAD) : -		
	<b>Contact</b>	<b>Recorders</b>	Doctor.Tim Owen					<b>Permits</b>		
36-2-0223	SAC 20	GDA	55	708609	6440500	Open site	Valid	Artefact : 1, Potential Archaeological Deposit (PAD) : -		
	<b>Contact</b>	<b>Recorders</b>	Doctor.Tim Owen					<b>Permits</b>		
36-2-0224	SAC 21	GDA	55	708551	6439961	Open site	Valid	Potential Archaeological Deposit (PAD) : -, Artefact : 1		
	<b>Contact</b>	<b>Recorders</b>	Doctor.Tim Owen					<b>Permits</b>		

Report generated by AHIMS Web Service on 05/12/2023 for Rohani (Emm Consulting) Dutch for the following area at Datum :GDA, Zone : 55, Eastings : 688371.0 - 709104.0, Northings : 6438842.0 - 6445394.0 with a Buffer of 0 meters.. Number of Aboriginal sites and Aboriginal objects found is 96

This information is not guaranteed to be free from error omission. Heritage NSW and its employees disclaim liability for any act done or omission made on the information and consequences of such acts or omission.



# AHIMS Web Services (AWS)

## Extensive search - Site list report

Your Ref/PO Number : E230829 CWO-REZ

Client Service ID : 846158

SiteID	SiteName	Datum	Zone	Easting	Northing	Context	Site Status **	SiteFeatures	SiteTypes	Reports
36-2-0225	SAC 22	GDA	55	708679	6439544	Open site	Valid	Artefact : 1, Potential Archaeological Deposit (PAD) : -		
	<b>Contact</b>									<b>Recorders</b> Doctor.Tim Owen
										<b>Permits</b>
36-2-0226	SAC 23	GDA	55	708747	6439446	Open site	Valid	Artefact : 1, Potential Archaeological Deposit (PAD) : -		
	<b>Contact</b>									<b>Recorders</b> Doctor.Tim Owen
										<b>Permits</b>
36-2-0239	SAC 36	GDA	55	708551	6439209	Open site	Valid	Artefact : 1, Potential Archaeological Deposit (PAD) : -		
	<b>Contact</b>									<b>Recorders</b> Doctor.Tim Owen
										<b>Permits</b>
36-2-0260	TRE 11	GDA	55	707876	6441920	Open site	Valid	Modified Tree (Carved or Scarred) : 1		
	<b>Contact</b>									<b>Recorders</b> Doctor.Tim Owen
										<b>Permits</b>
36-2-0261	TRE 12	GDA	55	708408	6441125	Open site	Valid	Modified Tree (Carved or Scarred) : 1		
	<b>Contact</b>									<b>Recorders</b> Doctor.Tim Owen
										<b>Permits</b>
36-2-0263	TRE 14	GDA	55	708618	6440403	Open site	Valid	Modified Tree (Carved or Scarred) : 1		
	<b>Contact</b>									<b>Recorders</b> Doctor.Tim Owen
										<b>Permits</b>
36-2-0264	TRE 15	GDA	55	708616	6439528	Open site	Valid	Modified Tree (Carved or Scarred) : 1		
	<b>Contact</b>									<b>Recorders</b> Doctor.Tim Owen
										<b>Permits</b>
36-2-0252	TRE 03	GDA	55	707235	6445287	Open site	Valid	Modified Tree (Carved or Scarred) : 1		
	<b>Contact</b>									<b>Recorders</b> Doctor.Tim Owen
										<b>Permits</b>
36-2-0253	TRE 04	GDA	55	707398	6445062	Open site	Valid	Modified Tree (Carved or Scarred) : 1		
	<b>Contact</b>									<b>Recorders</b> Doctor.Tim Owen
										<b>Permits</b>
36-2-0254	TRE 05	GDA	55	707454	6444083	Open site	Valid	Modified Tree (Carved or Scarred) : 1		
	<b>Contact</b>									<b>Recorders</b> Doctor.Tim Owen
										<b>Permits</b>

Report generated by AHIMS Web Service on 05/12/2023 for Rohani (Emm Consulting) Dutch for the following area at Datum :GDA, Zone : 55, Eastings : 688371.0 - 709104.0, Northings : 6438842.0 - 6445394.0 with a Buffer of 0 meters.. Number of Aboriginal sites and Aboriginal objects found is 96

This information is not guaranteed to be free from error omission. Heritage NSW and its employees disclaim liability for any act done or omission made on the information and consequences of such acts or omission.

SiteID	SiteName	Datum	Zone	Easting	Northing	Context	Site Status **	SiteFeatures	SiteTypes	Reports
36-2-0255	TRE 06	GDA	55	707237	6443545	Open site	Valid	Modified Tree (Carved or Scarred) : 1		
	<b>Contact</b>	<b>Recorders</b>	Doctor.Tim Owen					<b>Permits</b>		
36-2-0256	TRE 07	GDA	55	707728	6444065	Open site	Valid	Modified Tree (Carved or Scarred) : 1		
	<b>Contact</b>	<b>Recorders</b>	Doctor.Tim Owen					<b>Permits</b>		
36-2-0257	TRE 08	GDA	55	707758	6444015	Open site	Valid	Modified Tree (Carved or Scarred) : 1		
	<b>Contact</b>	<b>Recorders</b>	Doctor.Tim Owen					<b>Permits</b>		
36-2-0258	TRE 09	GDA	55	707758	6443997	Open site	Valid	Modified Tree (Carved or Scarred) : 1		
	<b>Contact</b>	<b>Recorders</b>	Doctor.Tim Owen					<b>Permits</b>		
36-2-0259	TRE 10	GDA	55	707797	6441048	Open site	Valid	Modified Tree (Carved or Scarred) : 1		
	<b>Contact</b>	<b>Recorders</b>	Doctor.Tim Owen					<b>Permits</b>		
36-2-0177	Hearth 01	GDA	55	707395	6444963	Open site	Valid	Hearth : 1		
	<b>Contact</b>	<b>Recorders</b>	Doctor.Tim Owen					<b>Permits</b>		
36-2-0178	Hearth 02	GDA	55	707168	6444945	Open site	Valid	Hearth : 1		
	<b>Contact</b>	<b>Recorders</b>	Doctor.Tim Owen					<b>Permits</b>		
36-2-0179	Hearth 03	GDA	55	707154	6444930	Open site	Valid	Hearth : 1		
	<b>Contact</b>	<b>Recorders</b>	Doctor.Tim Owen					<b>Permits</b>		
36-2-0182	Hearth 06	GDA	55	707188	6441387	Open site	Valid	Hearth : 1		
	<b>Contact</b>	<b>Recorders</b>	Doctor.Tim Owen					<b>Permits</b>		
36-2-0183	Hearth 07	GDA	55	707190	6441386	Open site	Valid	Hearth : 1		
	<b>Contact</b>	<b>Recorders</b>	Doctor.Tim Owen					<b>Permits</b>		
36-2-0184	Hearth 08	GDA	55	707194	6441381	Open site	Valid	Hearth : 1		
	<b>Contact</b>	<b>Recorders</b>	Doctor.Tim Owen					<b>Permits</b>		
36-2-0185	Hearth 09	GDA	55	707289	6441571	Open site	Valid	Hearth : 1		
	<b>Contact</b>	<b>Recorders</b>	Doctor.Tim Owen					<b>Permits</b>		
36-2-0192	IF 01-Glass Flake	GDA	55	707665	6442776	Open site	Valid	Artefact : 1		
	<b>Contact</b>	<b>Recorders</b>	Doctor.Tim Owen					<b>Permits</b>		
36-2-0206	SAC 03	GDA	55	707278	6445312	Open site	Valid	Artefact : 1, Potential Archaeological Deposit (PAD) : 1		
	<b>Contact</b>	<b>Recorders</b>	Doctor.Tim Owen					<b>Permits</b>		

Report generated by AHIMS Web Service on 05/12/2023 for Rohani (Emm Consulting) Dutch for the following area at Datum :GDA, Zone : 55, Eastings : 688371.0 - 709104.0, Northings : 6438842.0 - 6445394.0 with a Buffer of 0 meters.. Number of Aboriginal sites and Aboriginal objects found is 96

This information is not guaranteed to be free from error omission. Heritage NSW and its employees disclaim liability for any act done or omission made on the information and consequences of such acts or omission.



# AHIMS Web Services (AWS)

## Extensive search - Site list report

Your Ref/PO Number : E230829 CWO-REZ

Client Service ID : 846158

SiteID	SiteName	Datum	Zone	Easting	Northing	Context	Site Status **	SiteFeatures	SiteTypes	Reports
36-2-0207	SAC 04	GDA	55	707427	6445225	Open site	Valid	Artefact : 1, Potential Archaeological Deposit (PAD) : 1		<a href="#">Permits</a>
	<a href="#">Contact</a>									<a href="#">Recorders</a> Doctor.Tim Owen
36-2-0208	SAC 05	GDA	55	707438	6445182	Open site	Valid	Artefact : 1, Potential Archaeological Deposit (PAD) : 1		<a href="#">Permits</a>
	<a href="#">Contact</a>									<a href="#">Recorders</a> Doctor.Tim Owen
36-2-0209	SAC 06	GDA	55	707397	6444966	Open site	Valid	Artefact : 1, Hearth : -, Potential Archaeological Deposit (PAD) : -		<a href="#">Permits</a>
	<a href="#">Contact</a>									<a href="#">Recorders</a> Doctor.Tim Owen
36-2-0210	SAC 07	GDA	55	707151	6444866	Open site	Valid	Artefact : 1, Hearth : -, Potential Archaeological Deposit (PAD) : -		<a href="#">Permits</a>
	<a href="#">Contact</a>									<a href="#">Recorders</a> Doctor.Tim Owen
36-2-0211	SAC 08	GDA	55	707614	6444412	Open site	Valid	Artefact : 1, Potential Archaeological Deposit (PAD) : -		<a href="#">Permits</a>
	<a href="#">Contact</a>									<a href="#">Recorders</a> Doctor.Tim Owen
36-2-0212	SAC 09	GDA	55	707147	6443738	Open site	Valid	Artefact : 1, Potential Archaeological Deposit (PAD) : -		<a href="#">Permits</a>
	<a href="#">Contact</a>									<a href="#">Recorders</a> Doctor.Tim Owen
36-2-0400	CBR - OS - 15	GDA	55	709046	6442956	Open site	Valid	Artefact : 1		<a href="#">Permits</a>
	<a href="#">Contact</a>									<a href="#">Recorders</a> Mr.Neville Baker
36-2-0406	CBR - OS - 10	GDA	55	708623	6442799	Open site	Valid	Artefact : 1		<a href="#">Permits</a>
	<a href="#">Contact</a>									<a href="#">Recorders</a> Mr.Neville Baker
36-2-0407	CBR - OS - 09 'BIG SCALD'	GDA	55	708616	6443276	Open site	Valid	Artefact : 1		<a href="#">Permits</a>
	<a href="#">Contact</a>									<a href="#">Recorders</a> Mr.Neville Baker
36-2-0408	CBR - OS - 08	GDA	55	708843	6442977	Open site	Valid	Artefact : 1		<a href="#">Permits</a>
	<a href="#">Contact</a>									<a href="#">Recorders</a> Mr.Neville Baker
36-2-0409	CBR - OS - 07	GDA	55	708994	6442953	Open site	Valid	Artefact : 1		<a href="#">Permits</a>
	<a href="#">Contact</a>									<a href="#">Recorders</a> Mr.Neville Baker
36-2-0410	CBR - OS - 06	GDA	55	709054	6442877	Open site	Valid	Artefact : 1		<a href="#">Permits</a>
	<a href="#">Contact</a>									<a href="#">Recorders</a> Mr.Neville Baker
36-2-0413	CBR - OS - 04	GDA	55	708602	6444168	Open site	Valid	Artefact : 1		<a href="#">Permits</a>
	<a href="#">Contact</a>									<a href="#">Recorders</a> Mr.Neville Baker

Report generated by AHIMS Web Service on 05/12/2023 for Rohani (Emm Consulting) Dutch for the following area at Datum :GDA, Zone : 55, Eastings : 688371.0 - 709104.0, Northings : 6438842.0 - 6445394.0 with a Buffer of 0 meters.. Number of Aboriginal sites and Aboriginal objects found is 96

This information is not guaranteed to be free from error omission. Heritage NSW and its employees disclaim liability for any act done or omission made on the information and consequences of such acts or omission.

SiteID	SiteName	Datum	Zone	Easting	Northing	Context	Site Status **	SiteFeatures	SiteTypes	Reports
36-2-0416	CBR - OS - 01	GDA	55	708780	6440890	Open site	Valid	Artefact : 1		
	<b>Contact</b>	<b>Recorders</b>		Mr.Neville Baker				<b>Permits</b>		
36-2-0424	CBR - IF - 02	GDA	55	708840	6442440	Open site	Valid	Artefact : 1		
	<b>Contact</b>	<b>Recorders</b>		Mr.Neville Baker				<b>Permits</b>		
45-5-4624	SC AS2	GDA	55	708043	6439165	Open site	Valid	Artefact : -		
	<b>Contact</b>	<b>Recorders</b>		GML Heritage Pty Ltd - Surry Hills,Doctor.Tim Owen,AHIMS APP Users,Mr.Ashley O				<b>Permits</b>	4086	
45-5-4903	SC AS3	GDA	55	708331	6439415	Open site	Valid	Artefact : 3, Potential Archaeological Deposit (PAD) : -		
	<b>Contact</b>	<b>Recorders</b>		Extent Heritage Pty Ltd - Pyrmont - Individual users,GML Heritage Pty Ltd - Surry Hills				<b>Permits</b>	4086	
45-5-4902	SC AS4	GDA	55	708118	6439369	Open site	Valid	Artefact : 3, Potential Archaeological Deposit (PAD) : -		
	<b>Contact</b>	<b>Recorders</b>		Extent Heritage Pty Ltd - Pyrmont - Individual users,GML Heritage Pty Ltd - Surry Hills				<b>Permits</b>	4086	
36-2-0534	CSF OS4	GDA	55	708476	6440932	Open site	Valid	Artefact : -, Potential Archaeological Deposit (PAD) : -		
	<b>Contact</b>	<b>Recorders</b>		OzArk Environmental and Heritage Management - Dubbo,Mr.YEKUN ZHANG				<b>Permits</b>		
36-2-0535	CSF IF01	GDA	55	707480	6441401	Open site	Valid	Artefact : -		
	<b>Contact</b>	<b>Recorders</b>		OzArk Environmental and Heritage Management - Dubbo,Mr.YEKUN ZHANG				<b>Permits</b>		
36-2-0536	CSF IF03	GDA	55	707391	6441061	Open site	Valid	Artefact : -		
	<b>Contact</b>	<b>Recorders</b>		OzArk Environmental and Heritage Management - Dubbo,Mr.YEKUN ZHANG				<b>Permits</b>		
36-2-0548	CSF OS1	GDA	55	707596	6441958	Open site	Valid	Artefact : -, Potential Archaeological Deposit (PAD) : -		
	<b>Contact</b>	<b>Recorders</b>		OzArk Environmental and Heritage Management - Dubbo,Mr.YEKUN ZHANG				<b>Permits</b>		
36-2-0557	SCWF SU2/L2	GDA	55	705856	6440063	Open site	Valid	Artefact : -		
	<b>Contact</b>	<b>Recorders</b>		Doctor.Julie Dibden,NSW Archaeology Pty Ltd				<b>Permits</b>		
36-2-0558	SCWF SU2/L1	GDA	55	705879	6441006	Open site	Valid	Grinding Groove : -		
	<b>Contact</b>	<b>Recorders</b>		Doctor.Julie Dibden,NSW Archaeology Pty Ltd				<b>Permits</b>		
36-2-0559	SCWF SU6/L1	GDA	55	704965	6442899	Open site	Valid	Artefact : -		
	<b>Contact</b>	<b>Recorders</b>		Doctor.Julie Dibden,NSW Archaeology Pty Ltd				<b>Permits</b>		
36-2-0603	SC IS1	GDA	55	708235	6438999	Open site	Valid	Artefact : -		
	<b>Contact</b>	<b>Recorders</b>		AHIMS APP Users,Miss.Rohani (emm consulting) Dutch				<b>Permits</b>		
36-2-0561	SCWF SU9/L2	GDA	55	703738	6439332	Open site	Valid	Artefact : -		
	<b>Contact</b>	<b>Recorders</b>		Doctor.Julie Dibden,NSW Archaeology Pty Ltd				<b>Permits</b>		
36-2-0562	SCWF SU9/L3	GDA	55	703304	6439319	Open site	Valid	Artefact : -		
	<b>Contact</b>	<b>Recorders</b>		Doctor.Julie Dibden,NSW Archaeology Pty Ltd				<b>Permits</b>		

Report generated by AHIMS Web Service on 05/12/2023 for Rohani (Emm Consulting) Dutch for the following area at Datum :GDA, Zone : 55, Eastings : 688371.0 - 709104.0, Northings : 6438842.0 - 6445394.0 with a Buffer of 0 meters.. Number of Aboriginal sites and Aboriginal objects found is 96

This information is not guaranteed to be free from error omission. Heritage NSW and its employees disclaim liability for any act done or omission made on the information and consequences of such acts or omission.

SiteID	SiteName	Datum	Zone	Easting	Northing	Context	Site Status **	SiteFeatures	SiteTypes	Reports	
36-2-0563	SCWF SU11/L1	GDA	55	703276	6439740	Open site	Valid	Artefact : -			
	<b>Contact</b>	<b>Recorders</b>	Doctor.Julie Dibden,NSW Archaeology Pty Ltd							<b>Permits</b>	
36-2-0564	SCWF SU11/L2	GDA	55	703205	6439810	Open site	Valid	Artefact : -			
	<b>Contact</b>	<b>Recorders</b>	Doctor.Julie Dibden,NSW Archaeology Pty Ltd							<b>Permits</b>	
36-2-0565	SCWF SU12/L1	GDA	55	703062	6439952	Open site	Valid	Artefact : -			
	<b>Contact</b>	<b>Recorders</b>	Doctor.Julie Dibden,NSW Archaeology Pty Ltd							<b>Permits</b>	
36-2-0566	SCWF SU12/L2	GDA	55	703027	6439922	Open site	Valid	Artefact : -			
	<b>Contact</b>	<b>Recorders</b>	Doctor.Julie Dibden,NSW Archaeology Pty Ltd							<b>Permits</b>	
36-2-0567	SCWF SU12/L3	GDA	55	702985	6439904	Open site	Valid	Artefact : -			
	<b>Contact</b>	<b>Recorders</b>	Doctor.Julie Dibden,NSW Archaeology Pty Ltd							<b>Permits</b>	
36-2-0568	SCWF SU12/L4	GDA	55	703024	6439518	Open site	Valid	Artefact : -			
	<b>Contact</b>	<b>Recorders</b>	Doctor.Julie Dibden,NSW Archaeology Pty Ltd							<b>Permits</b>	
36-2-0569	SCWF SU12/L5	GDA	55	703213	6439438	Open site	Valid	Artefact : -			
	<b>Contact</b>	<b>Recorders</b>	Doctor.Julie Dibden,NSW Archaeology Pty Ltd							<b>Permits</b>	
36-2-0570	SCWF SU13/L1	GDA	55	702859	6439925	Open site	Valid	Artefact : -			
	<b>Contact</b>	<b>Recorders</b>	Doctor.Julie Dibden,NSW Archaeology Pty Ltd							<b>Permits</b>	
36-2-0583	SC AS1	GDA	55	707979	6438928	Open site	Valid	Artefact : -			
	<b>Contact</b>	<b>Recorders</b>	AHIMS APP Users,Miss.Rohani (emm consulting) Dutch							<b>Permits</b>	
36-2-0593	SC AS16	GDA	55	708285	6439034	Open site	Valid	Artefact : -			
	<b>Contact</b>	<b>Recorders</b>	AHIMS APP Users,Miss.Rohani (emm consulting) Dutch							<b>Permits</b>	
36-2-0600	SC AS5	GDA	55	708452	6438981	Open site	Valid	Artefact : -			
	<b>Contact</b>	<b>Recorders</b>	AHIMS APP Users,Miss.Rohani (emm consulting) Dutch							<b>Permits</b>	
36-2-0522	CSF OS3	GDA	55	708287	6441035	Open site	Valid	Artefact : -, Potential Archaeological Deposit (PAD) :-			
	<b>Contact</b>	<b>Recorders</b>	OzArk Environmental and Heritage Management - Dubbo,Mr.YEKUN ZHANG							<b>Permits</b>	
36-2-0523	CSF OS5	GDA	55	707547	6440988	Open site	Valid	Artefact : -			
	<b>Contact</b>	<b>Recorders</b>	OzArk Environmental and Heritage Management - Dubbo,Mr.YEKUN ZHANG							<b>Permits</b>	
36-2-0524	CSF OS6	GDA	55	707205	6441177	Open site	Valid	Artefact : -, Potential Archaeological Deposit (PAD) :-			
	<b>Contact</b>	<b>Recorders</b>	OzArk Environmental and Heritage Management - Dubbo,Mr.YEKUN ZHANG							<b>Permits</b>	
36-2-0531	CSF OS13	GDA	55	708894	6439110	Open site	Valid	Artefact : -			
	<b>Contact</b>	<b>Recorders</b>	OzArk Environmental and Heritage Management - Dubbo,Mr.YEKUN ZHANG							<b>Permits</b>	
36-2-0659	SCWF SU45/L4	GDA	55	701145	6438963	Open site	Valid	Artefact : -			
	<b>Contact</b>	<b>Recorders</b>	Doctor.Julie Dibden,NSW Archaeology Pty Ltd							<b>Permits</b>	
36-2-0671	SCWF SU45/L1	GDA	55	701274	6439063	Open site	Valid	Artefact : -			

Report generated by AHIMS Web Service on 05/12/2023 for Rohani (Emm Consulting) Dutch for the following area at Datum :GDA, Zone : 55, Eastings : 688371.0 - 709104.0, Northings : 6438842.0 - 6445394.0 with a Buffer of 0 meters.. Number of Aboriginal sites and Aboriginal objects found is 96

This information is not guaranteed to be free from error omission. Heritage NSW and its employees disclaim liability for any act done or omission made on the information and consequences of such acts or omission.



# AHIMS Web Services (AWS)

## Extensive search - Site list report

Your Ref/PO Number : E230829 CWO-REZ

Client Service ID : 846158

<u>SiteID</u>	<u>SiteName</u>	<u>Datum</u>	<u>Zone</u>	<u>Easting</u>	<u>Northing</u>	<u>Context</u>	<u>Site Status **</u>	<u>SiteFeatures</u>	<u>SiteTypes</u>	<u>Reports</u>	
	<u>Contact</u>	<u>Recorders</u>	Doctor:Julie Dibden,NSW Archaeology Pty Ltd						<u>Permits</u>		
36-2-0672	SCWF SU45/L2	GDA	55	701171	6439039	Open site	Valid	Artefact : -			
	<u>Contact</u>	<u>Recorders</u>	Doctor:Julie Dibden,NSW Archaeology Pty Ltd						<u>Permits</u>		
36-2-0673	SCWF SU45/L3	GDA	55	701150	6439011	Open site	Valid	Artefact : -			
	<u>Contact</u>	<u>Recorders</u>	Doctor:Julie Dibden,NSW Archaeology Pty Ltd						<u>Permits</u>		

**\*\* Site Status**

**Valid** - The site has been recorded and accepted onto the system as valid

**Destroyed** - The site has been completely impacted or harmed usually as consequence of permit activity but sometimes also after natural events. There is nothing left of the site on the ground but proponents should proceed with caution.

**Partially Destroyed** - The site has been only partially impacted or harmed usually as consequence of permit activity but sometimes also after natural events. There might be parts or sections of the original site still present on the ground

**Not a site** - The site has been originally entered and accepted onto AHIMS as a valid site but after further investigations it was decided it is NOT an aboriginal site. Impact of this type of site does not require permit but Heritage NSW should be notified

Report generated by AHIMS Web Service on 05/12/2023 for Rohani (Emm Consulting) Dutch for the following area at Datum :GDA, Zone : 55, Eastings : 688371.0 - 709104.0, Northings : 6438842.0 - 6445394.0 with a Buffer of 0 meters.. Number of Aboriginal sites and Aboriginal objects found is 96

This information is not guaranteed to be free from error omission. Heritage NSW and its employees disclaim liability for any act done or omission made on the information and consequences of such acts or omission.

SiteID	SiteName	Datum	Zone	Easting	Northing	Context	Site Status **	SiteFeatures	SiteTypes	Reports
36-2-0165	Grinding Groove 02	GDA	55	709598	6439316	Open site	Valid	Grinding Groove : 1		
	<u>Contact</u>	<u>Recorders</u>	Doctor.Tim Owen					<u>Permits</u>		
36-2-0166	Grinding Groove 03	GDA	55	709271	6439406	Open site	Valid	Grinding Groove : 1		
	<u>Contact</u>	<u>Recorders</u>	Doctor.Tim Owen					<u>Permits</u>		
36-2-0227	SAC 24	GDA	55	711233	6439235	Open site	Valid	Artefact : 1, Potential Archaeological Deposit (PAD) :-		
	<u>Contact</u>	<u>Recorders</u>	Doctor.Tim Owen					<u>Permits</u>		
36-2-0228	SAC 25	GDA	55	711258	6439142	Open site	Valid	Artefact : 1, Potential Archaeological Deposit (PAD) :-		
	<u>Contact</u>	<u>Recorders</u>	Doctor.Tim Owen					<u>Permits</u>		
36-2-0229	SAC 26	GDA	55	710430	6438905	Open site	Valid	Artefact : 1, Potential Archaeological Deposit (PAD) :-		
	<u>Contact</u>	<u>Recorders</u>	Doctor.Tim Owen					<u>Permits</u>		
36-2-0230	SAC 27	GDA	55	709627	6439136	Open site	Valid	Artefact : 1, Potential Archaeological Deposit (PAD) :-		
	<u>Contact</u>	<u>Recorders</u>	Doctor.Tim Owen					<u>Permits</u>		
36-2-0231	SAC 28	GDA	55	711973	6438666	Open site	Valid	Artefact : 1, Potential Archaeological Deposit (PAD) :-		
	<u>Contact</u>	<u>Recorders</u>	Doctor.Tim Owen					<u>Permits</u>		
36-2-0232	SAC 29	GDA	55	711611	6438770	Open site	Valid	Artefact : 1, Potential Archaeological Deposit (PAD) :-		
	<u>Contact</u>	<u>Recorders</u>	Doctor.Tim Owen					<u>Permits</u>		
36-2-0243	Shelter 02	GDA	55	710064	6439711	Closed site	Valid	Habitation Structure : 1		
	<u>Contact</u>	<u>Recorders</u>	Doctor.Tim Owen					<u>Permits</u>		
36-2-0265	TRE 16	GDA	55	710573	6438916	Open site	Valid	Modified Tree (Carved or Scarred) : 1		
	<u>Contact</u>	<u>Recorders</u>	Doctor.Tim Owen					<u>Permits</u>		
36-2-0266	TRE 17	GDA	55	712233	6438569	Open site	Valid	Modified Tree (Carved or Scarred) : 1		
	<u>Contact</u>	<u>Recorders</u>	Doctor.Tim Owen					<u>Permits</u>		
36-2-0180	Hearth 04	GDA	55	709160	6440657	Open site	Valid	Hearth : 1		
	<u>Contact</u>	<u>Recorders</u>	Doctor.Tim Owen					<u>Permits</u>		



SiteID	SiteName	Datum	Zone	Easting	Northing	Context	Site Status **	SiteFeatures	SiteTypes	Reports
36-2-0181	Hearth 05 <a href="#">Contact</a>	GDA	55	709185	6440631	Open site	Valid	Hearth : 1		<a href="#">Permits</a>
36-2-0186	Hearth 10 <a href="#">Contact</a>	GDA	55	709741	6439088	Open site	Valid	Hearth : 1		<a href="#">Permits</a>
36-2-0187	Hearth 11 <a href="#">Contact</a>	GDA	55	711050	6438776	Open site	Valid	Hearth : 1		<a href="#">Permits</a>
36-2-0188	Hearth 12 <a href="#">Contact</a>	GDA	55	711055	6438775	Open site	Valid	Hearth : 1		<a href="#">Permits</a>
36-2-0193	IF 02-Brown Silcrete Core <a href="#">Contact</a>	GDA	55	710614	6439149	Open site	Valid	Artefact : 1		<a href="#">Permits</a>
36-2-0194	IF 03-Pounding Stone <a href="#">Contact</a>	GDA	55	709346	6439430	Open site	Valid	Artefact : 1		<a href="#">Permits</a>
36-2-0195	IF 04-Knife Sharping Stone <a href="#">Contact</a>	GDA	55	711415	6438796	Open site	Valid	Artefact : 1		<a href="#">Permits</a>
36-2-0196	IF 05-Ground Edge Axe <a href="#">Contact</a>	GDA	55	711196	6438564	Open site	Valid	Artefact : 1		<a href="#">Permits</a>
36-2-0214	SAC 11 <a href="#">Contact</a>	GDA	55	709564	6440620	Open site	Valid	Artefact : 1, Potential Archaeological Deposit (PAD) :-		<a href="#">Permits</a>
36-2-0336	IF 04 - Knife Sharping Stone <a href="#">Contact</a>	GDA	55	711415	6438796	Open site	Valid	Artefact : 1		<a href="#">Permits</a>
36-2-0427	CBR - OS - 11A <a href="#">Contact</a>	GDA	55	710218	6443582	Open site	Valid	Artefact : 1		<a href="#">Permits</a>
36-2-0428	CBR - OS - 18B <a href="#">Contact</a>	GDA	55	710703	6439321	Open site	Valid	Artefact : 1		<a href="#">Permits</a>
36-2-0398	CBR - OS - 17 <a href="#">Contact</a>	GDA	55	710086	6439610	Open site	Valid	Artefact : 1		<a href="#">Permits</a>
36-2-0399	CBR - OS - 16 <a href="#">Contact</a>	GDA	55	714456	6439620	Open site	Valid	Artefact : 1		<a href="#">Permits</a>
36-2-0401	CBR - OS - 14 <a href="#">Contact</a>	GDA	55	709132	6443064	Open site	Valid	Artefact : 1		<a href="#">Permits</a>
36-2-0402	CBR - OS - 13B <a href="#">Contact</a>	GDA	55	709230	6443209	Open site	Valid	Artefact : 1		<a href="#">Permits</a>
36-2-0403	CBR - OS - 13A <a href="#">Contact</a>	GDA	55	709320	6443229	Open site	Valid	Artefact : 1		<a href="#">Permits</a>
36-2-0404	CBR - OS - 12 'WATERHOLE' <a href="#">Contact</a>	GDA	55	709560	6443226	Open site	Valid	Artefact : 1		<a href="#">Permits</a>

Report generated by AHIMS Web Service on 05/12/2023 for Rohani (Emm Consulting) Dutch for the following area at Datum :GDA, Zone : 55, Eastings : 709104.0 - 715211.0, Northings : 6438365.0 - 6445394.0 with a Buffer of 0 meters.. Number of Aboriginal sites and Aboriginal objects found is 77

This information is not guaranteed to be free from error omission. Heritage NSW and its employees disclaim liability for any act done or omission made on the information and consequences of such acts or omission.

SiteID	SiteName	Datum	Zone	Easting	Northing	Context	Site Status **	SiteFeatures	SiteTypes	Reports
	<a href="#">Contact</a>	<a href="#">Recorders</a>	Mr.Neville Baker					<a href="#">Permits</a>		
36-2-0405	CBR - OS - 11	GDA	55	709896	6443514	Open site	Valid	Artefact : 1		
	<a href="#">Contact</a>	<a href="#">Recorders</a>	Mr.Neville Baker					<a href="#">Permits</a>		
36-2-0411	CBR - OS - 05B	GDA	55	709610	6444200	Open site	Valid	Artefact : 1		
	<a href="#">Contact</a>	<a href="#">Recorders</a>	Mr.Neville Baker					<a href="#">Permits</a>		
36-2-0412	CBR - OS - 05A	GDA	55	709126	6444221	Open site	Valid	Artefact : 1		
	<a href="#">Contact</a>	<a href="#">Recorders</a>	Mr.Neville Baker					<a href="#">Permits</a>		
36-2-0414	CBR - OS - 03	GDA	55	709764	6444076	Open site	Valid	Artefact : 1		
	<a href="#">Contact</a>	<a href="#">Recorders</a>	Mr.Neville Baker					<a href="#">Permits</a>		
36-2-0415	CBR - OS - 02	GDA	55	709928	6443854	Open site	Valid	Artefact : 1		
	<a href="#">Contact</a>	<a href="#">Recorders</a>	Mr.Neville Baker					<a href="#">Permits</a>		
36-2-0421	CBR - IF - 05	GDA	55	711400	6439052	Open site	Valid	Artefact : 1		
	<a href="#">Contact</a>	<a href="#">Recorders</a>	Mr.Neville Baker					<a href="#">Permits</a>		
36-2-0423	CBR - IF - 03	GDA	55	710422	6439995	Open site	Valid	Artefact : 1		
	<a href="#">Contact</a>	<a href="#">Recorders</a>	Mr.Neville Baker					<a href="#">Permits</a>		
36-2-0425	CBR - IF - 01	GDA	55	709752	6442140	Open site	Valid	Artefact : 1		
	<a href="#">Contact</a>	<a href="#">Recorders</a>	Mr.Neville Baker					<a href="#">Permits</a>		
36-2-0426	CBR - GG - 02	GDA	55	711896	6440393	Open site	Valid	Grinding Groove : 1		
	<a href="#">Contact</a>	<a href="#">Recorders</a>	Mr.Neville Baker					<a href="#">Permits</a>		
36-2-0368	CBR - OS - 33B	GDA	55	709618	6443803	Open site	Valid	Artefact : 1		
	<a href="#">Contact</a>	<a href="#">Recorders</a>	Mr.Neville Baker					<a href="#">Permits</a>		
36-2-0369	CBR - OS - 33A	GDA	55	709591	6443856	Open site	Valid	Artefact : 1		
	<a href="#">Contact</a>	<a href="#">Recorders</a>	Mr.Neville Baker					<a href="#">Permits</a>		
36-2-0376	CBR - OS - 30	GDA	55	711632	6439668	Open site	Valid	Artefact : 1		
	<a href="#">Contact</a>	<a href="#">Recorders</a>	Mr.Neville Baker					<a href="#">Permits</a>		
36-2-0377	CBR - OS - 29I	GDA	55	712396	6439528	Open site	Valid	Artefact : 1		
	<a href="#">Contact</a>	<a href="#">Recorders</a>	Mr.Neville Baker					<a href="#">Permits</a>		
36-2-0378	CBR - OS - 29K	GDA	55	712222	6439818	Open site	Valid	Artefact : 1		
	<a href="#">Contact</a>	<a href="#">Recorders</a>	Mr.Neville Baker					<a href="#">Permits</a>		
36-2-0379	CBR - OS - 29J	GDA	55	712027	6439770	Open site	Valid	Artefact : 1		
	<a href="#">Contact</a>	<a href="#">Recorders</a>	Mr.Neville Baker					<a href="#">Permits</a>		
36-2-0380	CBR - OS - 29ia	GDA	55	711962	6439734	Open site	Valid	Artefact : 1		
	<a href="#">Contact</a>	<a href="#">Recorders</a>	Mr.Neville Baker					<a href="#">Permits</a>		
36-2-0381	CBR - OS - 29H	GDA	55	711887	6439672	Open site	Valid	Artefact : 1		
	<a href="#">Contact</a>	<a href="#">Recorders</a>	Mr.Neville Baker					<a href="#">Permits</a>		
36-2-0382	CBR - OS - 29G	GDA	55	711767	6439606	Open site	Valid	Artefact : 1		

Report generated by AHIMS Web Service on 05/12/2023 for Rohani (Emm Consulting) Dutch for the following area at Datum :GDA, Zone : 55, Eastings : 709104.0 - 715211.0, Northings : 6438365.0 - 6445394.0 with a Buffer of 0 meters.. Number of Aboriginal sites and Aboriginal objects found is 77

This information is not guaranteed to be free from error omission. Heritage NSW and its employees disclaim liability for any act done or omission made on the information and consequences of such acts or omission.

SiteID	SiteName	Datum	Zone	Easting	Northing	Context	Site Status **	SiteFeatures	SiteTypes	Reports
	<a href="#">Contact</a>	<a href="#">Recorders</a>		Mr.Neville Baker				<a href="#">Permits</a>		
36-2-0383	CBR - OS - 29F	GDA	55	711615	6439564	Open site	Valid	Artefact : 1		
	<a href="#">Contact</a>	<a href="#">Recorders</a>		Mr.Neville Baker				<a href="#">Permits</a>		
36-2-0384	CBR - OS - 29E	GDA	55	711584	6439442	Open site	Valid	Artefact : 1		
	<a href="#">Contact</a>	<a href="#">Recorders</a>		Mr.Neville Baker				<a href="#">Permits</a>		
36-2-0385	CBR - OS - 29D	GDA	55	711621	6439359	Open site	Valid	Artefact : 1		
	<a href="#">Contact</a>	<a href="#">Recorders</a>		Mr.Neville Baker				<a href="#">Permits</a>		
36-2-0386	CBR - OS - 29C	GDA	55	711692	6439133	Open site	Valid	Artefact : 1		
	<a href="#">Contact</a>	<a href="#">Recorders</a>		Mr.Neville Baker				<a href="#">Permits</a>		
36-2-0387	CBR - OS - 29B	GDA	55	711865	6439098	Open site	Valid	Artefact : 1		
	<a href="#">Contact</a>	<a href="#">Recorders</a>		Mr.Neville Baker				<a href="#">Permits</a>		
36-2-0388	CBR - OS - 29A	GDA	55	711839	6438990	Open site	Valid	Artefact : 1		
	<a href="#">Contact</a>	<a href="#">Recorders</a>		Mr.Neville Baker				<a href="#">Permits</a>		
36-2-0340	CBR - GG - 01	GDA	55	712174	6438567	Open site	Valid	Grinding Groove : 1		
	<a href="#">Contact</a>	<a href="#">Recorders</a>		Mr.Neville Baker				<a href="#">Permits</a>		
36-2-0341	CBR - RSH - 01	GDA	55	710275	6439740	Open site	Valid	Artefact : 1		
	<a href="#">Contact</a>	<a href="#">Recorders</a>		Mr.Neville Baker				<a href="#">Permits</a>		
36-2-0393	CBR - OS - 21	GDA	55	711220	6438390	Open site	Valid	Artefact : 1		
	<a href="#">Contact</a>	<a href="#">Recorders</a>		Mr.Neville Baker				<a href="#">Permits</a>		
36-2-0394	CBR - OS - 20	GDA	55	710030	6440880	Open site	Valid	Artefact : 1		
	<a href="#">Contact</a>	<a href="#">Recorders</a>		Mr.Neville Baker				<a href="#">Permits</a>		
36-2-0395	CBR - OS - 19	GDA	55	710320	6440280	Open site	Valid	Artefact : 1		
	<a href="#">Contact</a>	<a href="#">Recorders</a>		Mr.Neville Baker				<a href="#">Permits</a>		
36-2-0396	CBR - OS - 18A	GDA	55	710360	6439378	Open site	Valid	Artefact : 1		
	<a href="#">Contact</a>	<a href="#">Recorders</a>		Mr.Neville Baker				<a href="#">Permits</a>		
36-2-0397	CBR - OS - 18	GDA	55	710500	6439336	Open site	Valid	Artefact : 1		
	<a href="#">Contact</a>	<a href="#">Recorders</a>		Mr.Neville Baker				<a href="#">Permits</a>		
36-2-0490	Coborra Artefact Reburial Loc	GDA	55	710698	6439537	Open site	Valid	Artefact : 1		
	<a href="#">Contact</a>	<a href="#">Recorders</a>		EMM Consulting - St Leonards - Individual users,Ms.Pamela Chauvel				<a href="#">Permits</a>		
36-2-0576	Spring Ridge Road Axe	GDA	55	711265	6439502	Open site	Valid	Artefact : -		
	<a href="#">Contact</a>	<a href="#">Recorders</a>		Mr.Bradley Bliss,Wellington Valley Wiradjuri Aboriginal Corporation				<a href="#">Permits</a>		
36-2-0537	CSF IF04	GDA	55	709574	6438965	Open site	Valid	Artefact : -		
	<a href="#">Contact</a>	<a href="#">Recorders</a>		OzArk Environmental and Heritage Management - Dubbo,Mr.YEKUN ZHANG				<a href="#">Permits</a>		
36-2-0538	CSF IF05	GDA	55	710183	6439120	Open site	Valid	Artefact : -		
	<a href="#">Contact</a>	<a href="#">Recorders</a>		OzArk Environmental and Heritage Management - Dubbo,Mr.YEKUN ZHANG				<a href="#">Permits</a>		
36-2-0539	CSF IF06	GDA	55	710386	6438884	Open site	Valid	Artefact : -		

Report generated by AHIMS Web Service on 05/12/2023 for Rohani (Emm Consulting) Dutch for the following area at Datum :GDA, Zone : 55, Eastings : 709104.0 - 715211.0, Northings : 6438365.0 - 6445394.0 with a Buffer of 0 meters.. Number of Aboriginal sites and Aboriginal objects found is 77

This information is not guaranteed to be free from error omission. Heritage NSW and its employees disclaim liability for any act done or omission made on the information and consequences of such acts or omission.

SiteID	SiteName	Datum	Zone	Easting	Northing	Context	Site Status **	SiteFeatures	SiteTypes	Reports
	<a href="#">Contact</a>	<a href="#">Recorders</a>	OzArk Environmental and Heritage Management - Dubbo,Mr.YEKUN ZHANG					<a href="#">Permits</a>		
36-2-0540	CSF IF08	GDA	55	711505	6438606	Open site	Valid	Artefact : -		
	<a href="#">Contact</a>	<a href="#">Recorders</a>	OzArk Environmental and Heritage Management - Dubbo,Mr.YEKUN ZHANG					<a href="#">Permits</a>		
36-2-0541	CSF IF09	GDA	55	711844	6438665	Open site	Valid	Artefact : -		
	<a href="#">Contact</a>	<a href="#">Recorders</a>	OzArk Environmental and Heritage Management - Dubbo,Mr.YEKUN ZHANG					<a href="#">Permits</a>		
36-2-0542	CSF IF10	GDA	55	709636	6438918	Open site	Valid	Artefact : -		
	<a href="#">Contact</a>	<a href="#">Recorders</a>	OzArk Environmental and Heritage Management - Dubbo,Mr.YEKUN ZHANG					<a href="#">Permits</a>		
36-2-0543	CSF IF11	GDA	55	709211	6438808	Open site	Valid	Artefact : -		
	<a href="#">Contact</a>	<a href="#">Recorders</a>	OzArk Environmental and Heritage Management - Dubbo,Mr.YEKUN ZHANG					<a href="#">Permits</a>		
36-2-0544	CSF IF12	GDA	55	709573	6438887	Open site	Valid	Artefact : -		
	<a href="#">Contact</a>	<a href="#">Recorders</a>	OzArk Environmental and Heritage Management - Dubbo,Mr.YEKUN ZHANG					<a href="#">Permits</a>		
36-2-0545	CSF IF13	GDA	55	709306	6439125	Open site	Valid	Artefact : -		
	<a href="#">Contact</a>	<a href="#">Recorders</a>	OzArk Environmental and Heritage Management - Dubbo,Mr.YEKUN ZHANG					<a href="#">Permits</a>		
36-2-0526	CSF OS8	GDA	55	709547	6439254	Open site	Valid	Artefact : -, Potential Archaeological Deposit (PAD) :-		
	<a href="#">Contact</a>	<a href="#">Recorders</a>	OzArk Environmental and Heritage Management - Dubbo,Mr.YEKUN ZHANG					<a href="#">Permits</a>		
36-2-0527	CSF OS9	GDA	55	709971	6439065	Open site	Valid	Artefact : -, Potential Archaeological Deposit (PAD) :-		
	<a href="#">Contact</a>	<a href="#">Recorders</a>	OzArk Environmental and Heritage Management - Dubbo,Mr.YEKUN ZHANG					<a href="#">Permits</a>		
36-2-0528	CSF OS10	GDA	55	710261	6439477	Open site	Valid	Artefact : -, Potential Archaeological Deposit (PAD) :-		
	<a href="#">Contact</a>	<a href="#">Recorders</a>	OzArk Environmental and Heritage Management - Dubbo,Mr.YEKUN ZHANG					<a href="#">Permits</a>		
36-2-0529	CSF OS11	GDA	55	711677	6438589	Open site	Valid	Artefact : -		
	<a href="#">Contact</a>	<a href="#">Recorders</a>	OzArk Environmental and Heritage Management - Dubbo,Mr.YEKUN ZHANG					<a href="#">Permits</a>		
36-2-0530	CSF OS12	GDA	55	709216	6438799	Open site	Valid	Artefact : -		
	<a href="#">Contact</a>	<a href="#">Recorders</a>	OzArk Environmental and Heritage Management - Dubbo,Mr.YEKUN ZHANG					<a href="#">Permits</a>		

**\*\* Site Status**

**Valid** - The site has been recorded and accepted onto the system as valid

**Destroyed** - The site has been completely impacted or harmed usually as consequence of permit activity but sometimes also after natural events. There is nothing left of the site on the ground but proponents should proceed with caution.

**Partially Destroyed** - The site has been only partially impacted or harmed usually as consequence of permit activity but sometimes also after natural events. There might be parts or sections of the original site still present on the ground

**Not a site** - The site has been originally entered and accepted onto AHIMS as a valid site but after further investigations it was decided it is NOT an aboriginal site. Impact of this type of site does not require permit but Heritage NSW should be notified

Report generated by AHIMS Web Service on 05/12/2023 for Rohani (Emm Consulting) Dutch for the following area at Datum :GDA, Zone : 55, Eastings : 709104.0 - 715211.0, Northings : 6438365.0 - 6445394.0 with a Buffer of 0 meters.. Number of Aboriginal sites and Aboriginal objects found is 77

This information is not guaranteed to be free from error omission. Heritage NSW and its employees disclaim liability for any act done or omission made on the information and consequences of such acts or omission.

SiteID	SiteName	Datum	Zone	Easting	Northing	Context	Site Status **	SiteFeatures	SiteTypes	Reports
36-2-0069	G-OS-1	AGD	55	710520	6421260	Open site	Valid	Artefact : -	Open Camp Site	4591,97711
	<b>Contact</b>	<b>Recorders</b>	Central West Archaeological and Heritage Services Pty Ltd					<b>Permits</b>		
36-2-0070	G-OS-2	AGD	55	710600	6421210	Open site	Valid	Artefact : -	Open Camp Site	4591,97711
	<b>Contact</b>	<b>Recorders</b>	Central West Archaeological and Heritage Services Pty Ltd					<b>Permits</b>		
36-3-0135	CR10;	AGD	55	729950	6416750	Open site	Valid	Artefact : -	Open Camp Site	1236
	<b>Contact</b>	<b>Recorders</b>	Laura-Jane Smith					<b>Permits</b>		
36-3-0136	CR11;	AGD	55	728670	6416050	Open site	Valid	Artefact : -	Open Camp Site	1236
	<b>Contact</b>	<b>Recorders</b>	Laura-Jane Smith					<b>Permits</b>		
36-3-0137	CR12;	AGD	55	729700	6416370	Open site	Valid	Stone Quarry : -, Artefact : -	Quarry	1236
	<b>Contact</b>	<b>Recorders</b>	Laura-Jane Smith					<b>Permits</b>		
36-3-0138	CR13;	AGD	55	729920	6416610	Open site	Valid	Artefact : -	Open Camp Site	1236
	<b>Contact</b>	<b>Recorders</b>	Laura-Jane Smith					<b>Permits</b>		
36-3-0139	CR8;	AGD	55	729950	6417050	Open site	Valid	Artefact : -	Open Camp Site	1236
	<b>Contact</b>	<b>Recorders</b>	Laura-Jane Smith					<b>Permits</b>		
36-3-0140	CR9;	AGD	55	729800	6417100	Open site	Valid	Artefact : -	Open Camp Site	1236
	<b>Contact</b>	<b>Recorders</b>	Laura-Jane Smith					<b>Permits</b>		
36-3-0141	CR7;	AGD	55	730150	6417050	Open site	Valid	Artefact : -	Open Camp Site	1236
	<b>Contact</b>	<b>Recorders</b>	Laura-Jane Smith					<b>Permits</b>	53	
36-2-0008	Lambing Hill;Cobbora;	AGD	55	716612	6422326	Open site	Valid	Artefact : -	Open Camp Site	1299
	<b>Contact</b>	<b>Recorders</b>	R Hawkins,Hawkins					<b>Permits</b>		
36-2-0014	Two Mile Flat;	AGD	55	725544	6416502	Open site	Valid	Artefact : -	Open Camp Site	1299
	<b>Contact</b>	<b>Recorders</b>	Moore,R Hawkins,Hawkins					<b>Permits</b>		
36-2-0019	Goolma;	AGD	55	714375	6411431	Open site	Valid	Artefact : -	Open Camp Site	1299
	<b>Contact</b>	<b>Recorders</b>	G.W. Althofer					<b>Permits</b>		
36-2-0022	Goolma;Laheys Creek;	AGD	55	714370	6416188	Open site	Valid	Artefact : -	Open Camp Site	1299
	<b>Contact</b>	<b>Recorders</b>	Fettell					<b>Permits</b>		
36-2-0036	GOOLMA;	AGD	55	718690	6413320	Open site	Valid	Modified Tree (Carved or Scarred) : -	Scarred Tree	1333
	<b>Contact</b>	<b>Recorders</b>	Warren Bluff					<b>Permits</b>		
36-3-0090	CR 1	AGD	55	730350	6416693	Open site	Valid	Artefact : -	Open Camp Site	1125,1504,102 800
	<b>Contact</b>	<b>Recorders</b>	Helen Brayshaw					<b>Permits</b>		
36-3-0091	CR 2	AGD	55	730458	6416531	Open site	Valid	Artefact : -	Open Camp Site	1125,1504,102 800
	<b>Contact</b>	<b>Recorders</b>	Helen Brayshaw					<b>Permits</b>		
36-3-0092	CR 3;	AGD	55	730586	6416108	Open site	Valid	Artefact : -	Open Camp Site	1125,102800

Report generated by AHIMS Web Service on 05/12/2023 for Rohani (Emm Consulting) Dutch for the following area at Datum :GDA, Zone : 55, Eastings : 710550.0 - 730836.0, Northings : 6405241.0 - 6423027.0 with a Buffer of 0 meters.. Number of Aboriginal sites and Aboriginal objects found is 104

This information is not guaranteed to be free from error omission. Heritage NSW and its employees disclaim liability for any act done or omission made on the information and consequences of such acts or omission.

SiteID	SiteName	Datum	Zone	Easting	Northing	Context	Site Status **	SiteFeatures	SiteTypes	Reports
	<u>Contact</u>	<u>Recorders</u>						<u>Permits</u>	72	
36-3-0093	CR 4;	AGD	55	730637	6416306	Open site	Valid	Artefact : -	Open Camp Site	1125,1504,102800
	<u>Contact</u>	<u>Recorders</u>						<u>Permits</u>		
36-3-0094	CR 5;	AGD	55	730133	6416731	Open site	Valid	Artefact : -	Open Camp Site	1125,1504,102800
	<u>Contact</u>	<u>Recorders</u>						<u>Permits</u>		
36-3-0095	CR 6;	AGD	55	730128	6417026	Open site	Valid	Artefact : -	Open Camp Site	1125
	<u>Contact</u>	<u>Recorders</u>						<u>Permits</u>		
36-2-0095	AC5	AGD	55	712100	6422350	Open site	Valid	Artefact : -		
	<u>Contact</u>	<u>Recorders</u>						<u>Permits</u>	1442	
36-2-0097	Stony Creek 5 SC5	AGD	55	726540	6413650	Open site	Valid	Artefact : -		
	<u>Contact</u>	<u>Recorders</u>						<u>Permits</u>		
36-2-0098	Stony Creek 4 SC4	AGD	55	726580	6414080	Open site	Valid	Artefact : -		
	<u>Contact</u>	<u>Recorders</u>						<u>Permits</u>	1845	
36-2-0099	Stony Creek 3 SC3	AGD	55	726480	6417070	Open site	Valid	Artefact : -		
	<u>Contact</u>	<u>Recorders</u>						<u>Permits</u>	1845	
36-2-0104	YBCR-ST1	AGD	55	719670	6411642	Open site	Valid	Modified Tree (Carved or Scarred) : 2		98915
	<u>Contact</u>	<u>Recorders</u>						<u>Permits</u>		
36-2-0105	YBCR-PAD1	AGD	55	719560	6412130	Open site	Valid	Potential Archaeological Deposit (PAD) : 1		98915,99037,99042,102443
	<u>Contact</u>	<u>Recorders</u>						<u>Permits</u>	1920,2060,2061	
36-2-0106	YBCR-OS2 with PAD	AGD	55	719669	6411920	Open site	Valid	Potential Archaeological Deposit (PAD) : 1		98915,99037,99042,102443
	<u>Contact</u>	<u>Recorders</u>						<u>Permits</u>	1920,2060,2061	
36-2-0107	YBCR-OS1 with Pad	AGD	55	719449	6411791	Open site	Valid	Potential Archaeological Deposit (PAD) : -, Artefact : 1		98915
	<u>Contact</u>	<u>Recorders</u>						<u>Permits</u>		
36-2-0102	Stoney Creek 1	AGD	55	725840	6413200	Open site	Valid	Artefact : -		
	<u>Contact</u>	<u>Recorders</u>						<u>Permits</u>	1845	
36-2-0103	Stoney Creek 2	AGD	55	725840	6413200	Open site	Valid	Artefact : -		
	<u>Contact</u>	<u>Recorders</u>						<u>Permits</u>		
36-2-0108	YBCR-OS3	AGD	55	719329	6412034	Open site	Valid	Artefact : 2		99038
	<u>Contact</u>	<u>Recorders</u>						<u>Permits</u>	2060,2061	

Report generated by AHIMS Web Service on 05/12/2023 for Rohani (Emm Consulting) Dutch for the following area at Datum :GDA, Zone : 55, Eastings : 710550.0 - 730836.0, Northings : 6405241.0 - 6423027.0 with a Buffer of 0 meters.. Number of Aboriginal sites and Aboriginal objects found is 104

This information is not guaranteed to be free from error omission. Heritage NSW and its employees disclaim liability for any act done or omission made on the information and consequences of such acts or omission.

SiteID	SiteName	Datum	Zone	Easting	Northing	Context	Site Status **	SiteFeatures	SiteTypes	Reports	
36-2-0109	YBCR-OS4	AGD	55	719355	6412267	Open site	Valid	Artefact : 4		99038	
	<b>Contact</b>	<b>Recorders</b>	Doctor.Jodie Benton								<b>Permits</b>
36-2-0145	GC OS 5 with PAD	AGD	55	716819	6412701	Open site	Valid	Artefact : 100		2060,2061	
	<b>Contact</b>	<b>Recorders</b>	Mr.David Maynard,Murong Gialinga Aboriginal and Torres Strait Islander Corporat								<b>Permits</b>
36-2-0146	CT OS 7	AGD	55	717231	6412758	Open site	Valid	Artefact : 15			
	<b>Contact</b>	<b>Recorders</b>	Mr.David Maynard,Murong Gialinga Aboriginal and Torres Strait Islander Corporat								<b>Permits</b>
36-2-0139	GC OS 6	AGD	55	717231	6412758	Open site	Valid	Artefact : 15			
	<b>Contact</b>	<b>Recorders</b>	Mr.David Maynard,Doctor.Jodie Benton,Muronga Gialinga Aboriginal and Torres St								<b>Permits</b>
36-2-0142	CR OS 4 with PAD	AGD	55	713405	6411246	Open site	Valid	Artefact : 1000			
	<b>Contact</b>	<b>Recorders</b>	Mr.David Maynard,Murong Gialinga Aboriginal and Torres Strait Islander Corporat								<b>Permits</b>
36-2-0152	AC2	AGD	55	712060	6422350	Open site	Valid	Artefact : 14			
	<b>Contact</b>	<b>Recorders</b>	Mr.David Maynard								<b>Permits</b>
36-2-0147	2 AC6	AGD	55	712120	6422450	Open site	Valid	Artefact : 1			
	<b>Contact</b>	<b>Recorders</b>	Murong Gialinga Aboriginal and Torres Strait Islander Corporation								<b>Permits</b>
36-2-0148	AC 5	AGD	55	712100	6422350	Open site	Valid	Potential Archaeological Deposit (PAD) :-			
	<b>Contact</b>	<b>Recorders</b>	Arthur Lee								<b>Permits</b>
36-2-0149	AC 1	AGD	55	711780	6422120	Open site	Valid	Artefact : 18			
	<b>Contact</b>	<b>Recorders</b>	Murong Gialinga Aboriginal and Torres Strait Islander Corporation								<b>Permits</b>
36-2-0155	GC OS 20 with PAD	GDA	55	717258	6412904	Open site	Valid	Potential Archaeological Deposit (PAD) : 1			
	<b>Contact</b>	<b>Recorders</b>	OzArk Environmental and Heritage Management - Dubbo								<b>Permits</b>
36-2-0270	Private Rd-Gorries Lane Goolma AS	GDA	55	714665	6413356	Open site	Valid	Artefact : 4			
	<b>Contact</b>	<b>Recorders</b>	Doctor.Maria Cotter								<b>Permits</b>
36-2-0163	GG1 (Goolma)	GDA	55	711670	6419799	Open site	Valid	Modified Tree (Carved or Scarred) : 1			
	<b>Contact</b>	<b>Recorders</b>	Davies Heritage Consultants Pty Ltd								<b>Permits</b>
36-2-0288	SAC 48	GDA	55	721529	6415418	Open site	Valid	Artefact : 1			
	<b>Contact</b>	<b>Recorders</b>	Doctor.Tim Owen								<b>Permits</b>
36-2-0272	Grinding Groove 16	GDA	55	721073	6416624	Open site	Valid	Grinding Groove : 1			
	<b>Contact</b>	<b>Recorders</b>	Doctor.Tim Owen								<b>Permits</b>
36-2-0278	IF 18	GDA	55	720129	6422149	Open site	Valid	Artefact : 1			
	<b>Contact</b>	<b>Recorders</b>	Doctor.Tim Owen								<b>Permits</b>

SiteID	SiteName	Datum	Zone	Easting	Northing	Context	Site Status **	SiteFeatures	SiteTypes	Reports
36-2-0283	SAC 43	GDA	55	719624	6422182	Open site	Valid	Artefact : 1, Potential Archaeological Deposit (PAD) :-		
	<b>Contact</b>									<b>Recorders</b> Doctor.Tim Owen
36-2-0284	SAC 44	GDA	55	720151	6418448	Open site	Valid	Artefact : 1, Potential Archaeological Deposit (PAD) :-		
	<b>Contact</b>									<b>Recorders</b> Doctor.Tim Owen
36-2-0285	SAC 45	GDA	55	721039	6416749	Open site	Valid	Artefact : 1, Potential Archaeological Deposit (PAD) :-		
	<b>Contact</b>									<b>Recorders</b> Doctor.Tim Owen
36-2-0286	SAC 46	GDA	55	721034	6416565	Open site	Valid	Artefact : 1, Potential Archaeological Deposit (PAD) :-		
	<b>Contact</b>									<b>Recorders</b> Doctor.Tim Owen
36-2-0287	SAC 47	GDA	55	721362	6415584	Open site	Valid	Artefact : 1, Potential Archaeological Deposit (PAD) :-		
	<b>Contact</b>									<b>Recorders</b> Doctor.Tim Owen
36-2-0302	Lower Piambong Rd ( LP29)	GDA	55	722745	6406284	Open site	Valid	Artefact : 12		
	<b>Contact</b>									<b>Recorders</b> Mr.David Maynard, Miss.Christine Maynard
36-2-0303	Lower Piambong Rd ( LP30)	GDA	55	722810	6406490	Open site	Valid	Artefact : 7		<b>Permits</b> 3336
	<b>Contact</b>									<b>Recorders</b> Mr.David Maynard
36-2-0304	Lower Piambong Rd ( LP31)	GDA	55	722615	6407200	Open site	Valid	Artefact : 67		<b>Permits</b> 3336
	<b>Contact</b>									<b>Recorders</b> Mr.David Maynard, Miss.Christine Maynard
36-2-0305	Lower Piambong Rd ( LP32)	GDA	55	722615	6407200	Open site	Valid	Artefact : 15		<b>Permits</b> 3336
	<b>Contact</b>									<b>Recorders</b> Mr.David Maynard
36-2-0306	Lower Piambong Rd ( LP33)	GDA	55	722355	6407905	Open site	Valid	Artefact : 14		<b>Permits</b> 3336
	<b>Contact</b>									<b>Recorders</b> Mr.David Maynard, Miss.Christine Maynard
36-2-0307	Lower Piambong Rd ( LP34)	GDA	55	722408	6408580	Open site	Valid	Artefact : 4		<b>Permits</b> 3336
	<b>Contact</b>									<b>Recorders</b> Mr.David Maynard
36-2-0308	Lower Piambong Rd ( LP35)	GDA	55	723071	6409118	Open site	Valid	Artefact : 14		<b>Permits</b> 3336
	<b>Contact</b>									<b>Recorders</b> Mr.David Maynard, Miss.Christine Maynard
36-2-0309	Lower Piambong Rd ( LP36)	GDA	55	723184	6409165	Open site	Valid	Artefact : 26		<b>Permits</b> 3336
	<b>Contact</b>									<b>Recorders</b> Mr.David Maynard
36-2-0310	Lower Piambong Rd ( LP37)	GDA	55	723289	6409406	Open site	Valid	Artefact : 11		<b>Permits</b> 3336
	<b>Contact</b>									<b>Recorders</b> Mr.David Maynard, Miss.Christine Maynard
36-2-0311	Lower Piambong Rd ( LP38)	GDA	55	723335	6409529	Open site	Valid	Artefact : 26		

Report generated by AHIMS Web Service on 05/12/2023 for Rohani (Emm Consulting) Dutch for the following area at Datum :GDA, Zone : 55, Eastings : 710550.0 - 730836.0, Northings : 6405241.0 - 6423027.0 with a Buffer of 0 meters.. Number of Aboriginal sites and Aboriginal objects found is 104

This information is not guaranteed to be free from error omission. Heritage NSW and its employees disclaim liability for any act done or omission made on the information and consequences of such acts or omission.



SiteID	SiteName	Datum	Zone	Easting	Northing	Context	Site Status **	SiteFeatures	SiteTypes	Reports
	<b>Contact</b>	<b>Recorders</b>						<b>Permits</b>		
36-2-0312	Lower Piambong Rd ( LP39)	GDA	55	723357	6410334	Open site	Valid	Artefact : 27	3336	
	<b>Contact</b>	<b>Recorders</b>						<b>Permits</b>		
36-2-0313	Lower Piambong Rd ( LP40)	GDA	55	723482	6410757	Open site	Valid	Artefact : 77	3336	
	<b>Contact</b>	<b>Recorders</b>						<b>Permits</b>		
36-2-0314	Lower Piambong Rd ( LP41)	GDA	55	723304	6411232	Open site	Valid	Artefact : 11	3336	
	<b>Contact</b>	<b>Recorders</b>						<b>Permits</b>		
36-2-0317	Goolma Creek 1 GC1	GDA	55	715348	6412819	Open site	Valid	Artefact : -		102066
	<b>Contact</b>	<b>Recorders</b>						<b>Permits</b>		
36-2-0315	UR 3 (Uamby Rd)	GDA	55	713760	6411566	Open site	Valid	Artefact : -		
	<b>Contact</b>	<b>Recorders</b>						<b>Permits</b>		
36-2-0316	UR 4( Uamby Rd)	GDA	55	713830	6411582	Open site	Valid	Artefact : -		
	<b>Contact</b>	<b>Recorders</b>						<b>Permits</b>		
36-2-0320	Hughes Road Lower Piambong Road IA	AGD	55	723738	6410500	Open site	Valid	Artefact : 2		102331
	<b>Contact</b>	<b>Recorders</b>						<b>Permits</b>		
36-2-0321	Hughes Road Piambong 1	AGD	55	723926	6409811	Open site	Valid	Artefact : -		102331
	<b>Contact</b>	<b>Recorders</b>						<b>Permits</b>		
36-2-0322	Hughes Road-Lower Piambong 2	AGD	55	724109	6409339	Open site	Valid	Artefact : 5		102331
	<b>Contact</b>	<b>Recorders</b>						<b>Permits</b>		
36-2-0323	Hughes Road-Lower Paimbong 3	AGD	55	724160	6408440	Open site	Valid	Artefact : -		102331
	<b>Contact</b>	<b>Recorders</b>						<b>Permits</b>		
36-2-0318	UR 1 (Uamby rd)	GDA	55	713944	6411690	Open site	Valid	Artefact : 36		
	<b>Contact</b>	<b>Recorders</b>						<b>Permits</b>		
36-2-0319	UR 2 (Uamby rd)	GDA	55	713876	6411655	Open site	Valid	Artefact : 81		
	<b>Contact</b>	<b>Recorders</b>						<b>Permits</b>		
36-2-0389	CBR - OS - 25	GDA	55	721554	6415264	Open site	Valid	Artefact : 1		
	<b>Contact</b>	<b>Recorders</b>						<b>Permits</b>		
36-2-0390	CBR - OS - 24	GDA	55	721400	6414920	Open site	Valid	Artefact : 1		
	<b>Contact</b>	<b>Recorders</b>						<b>Permits</b>		
36-2-0391	CBR - OS - 23	GDA	55	721220	6414610	Open site	Valid	Artefact : 1		
	<b>Contact</b>	<b>Recorders</b>						<b>Permits</b>		
36-2-0392	CBR - OS - 22	GDA	55	721134	6414455	Open site	Valid	Artefact : 1		
	<b>Contact</b>	<b>Recorders</b>						<b>Permits</b>		
36-2-0335	Restriction applied. Please contact ahims@environment.nsw.gov.au.					Open site	Valid			
	<b>Contact</b>	<b>Recorders</b>						<b>Permits</b>		
36-2-0331	GRG-1	GDA	55	724137	6411963	Open site	Valid	Artefact : -		102448

Report generated by AHIMS Web Service on 05/12/2023 for Rohani (Emm Consulting) Dutch for the following area at Datum :GDA, Zone : 55, Eastings : 710550.0 - 730836.0, Northings : 6405241.0 - 6423027.0 with a Buffer of 0 meters.. Number of Aboriginal sites and Aboriginal objects found is 104

This information is not guaranteed to be free from error omission. Heritage NSW and its employees disclaim liability for any act done or omission made on the information and consequences of such acts or omission.

SiteID	SiteName	Datum	Zone	Easting	Northing	Context	Site Status **	SiteFeatures	SiteTypes	Reports
	<a href="#">Contact</a>	<a href="#">Recorders</a>						<a href="#">Permits</a>		
36-2-0332	GRG-2	GDA	55	724088	6412963	Open site	Valid	Artefact : -	3478	102448
	<a href="#">Contact</a>	<a href="#">Recorders</a>						<a href="#">Permits</a>		
36-2-0333	GRG-3	GDA	55	724296	6413664	Open site	Valid	Artefact : -	3478	102448
	<a href="#">Contact</a>	<a href="#">Recorders</a>						<a href="#">Permits</a>		
36-2-0334	GRG-4	GDA	55	725154	6413927	Open site	Valid	Artefact : 1	3478	102448
	<a href="#">Contact</a>	<a href="#">Recorders</a>						<a href="#">Permits</a>		
36-2-0431	UWF SU1/L1	GDA	55	728330	6409696	Open site	Valid	Artefact : -		
	<a href="#">Contact</a>	<a href="#">Recorders</a>						<a href="#">Permits</a>		
36-2-0432	UWF SU1/L2	GDA	55	727090	6408123	Open site	Valid	Artefact : -		
	<a href="#">Contact</a>	<a href="#">Recorders</a>						<a href="#">Permits</a>		
36-2-0433	UWF SU1/L3	GDA	55	727060	6408046	Open site	Valid	Artefact : -		
	<a href="#">Contact</a>	<a href="#">Recorders</a>						<a href="#">Permits</a>		
36-2-0434	UWF SU1/L4	GDA	55	727012	6407431	Open site	Valid	Artefact : -		
	<a href="#">Contact</a>	<a href="#">Recorders</a>						<a href="#">Permits</a>		
36-2-0435	UWF SU1/L5	GDA	55	726553	6406915	Open site	Valid	Artefact : -		
	<a href="#">Contact</a>	<a href="#">Recorders</a>						<a href="#">Permits</a>		
36-2-0436	UWF SU1/L6	GDA	55	725555	6405705	Open site	Valid	Artefact : -		
	<a href="#">Contact</a>	<a href="#">Recorders</a>						<a href="#">Permits</a>		
36-2-0437	UWF SU4/L1	GDA	55	727380	6406855	Open site	Valid	Artefact : -		
	<a href="#">Contact</a>	<a href="#">Recorders</a>						<a href="#">Permits</a>		
36-2-0438	UWF SU13/L1	GDA	55	720773	6409698	Open site	Valid	Artefact : -		
	<a href="#">Contact</a>	<a href="#">Recorders</a>						<a href="#">Permits</a>		
36-2-0441	UWF SU38/L1	GDA	55	718764	6408904	Open site	Valid	Artefact : -		
	<a href="#">Contact</a>	<a href="#">Recorders</a>						<a href="#">Permits</a>		
36-2-0442	UWF SU39/L2	GDA	55	716945	6405936	Open site	Valid	Artefact : -		
	<a href="#">Contact</a>	<a href="#">Recorders</a>						<a href="#">Permits</a>		
36-2-0457	UWF SU71/L1	GDA	55	712811	6405320	Open site	Valid	Artefact : -		
	<a href="#">Contact</a>	<a href="#">Recorders</a>						<a href="#">Permits</a>		
36-2-0482	194 Hill End Rd Menah Quarry	GDA	55	717546	6410579	Open site	Valid	Stone Quarry : 1		
	<a href="#">Contact</a>	<a href="#">Recorders</a>						<a href="#">Permits</a>		
36-2-0483	833 Goolma Rd OS	GDA	55	730400	6413315	Open site	Valid	Artefact : 1		
	<a href="#">Contact</a>	<a href="#">Recorders</a>						<a href="#">Permits</a>		
36-2-0484	1435 Goolma Rd OS	GDA	55	726566	6413193	Open site	Valid	Artefact : 1		
	<a href="#">Contact</a>	<a href="#">Recorders</a>						<a href="#">Permits</a>		
36-2-0485	Burraboo Goolma Rd OS1	GDA	55	724912	6412527	Open site	Valid	Artefact : 1		

Report generated by AHIMS Web Service on 05/12/2023 for Rohani (Emm Consulting) Dutch for the following area at Datum :GDA, Zone : 55, Eastings : 710550.0 - 730836.0, Northings : 6405241.0 - 6423027.0 with a Buffer of 0 meters.. Number of Aboriginal sites and Aboriginal objects found is 104

This information is not guaranteed to be free from error omission. Heritage NSW and its employees disclaim liability for any act done or omission made on the information and consequences of such acts or omission.



# AHIMS Web Services (AWS)

## Extensive search - Site list report

Your Ref/PO Number : E230829 CWO-REZ

Client Service ID : 846161

SiteID	SiteName	Datum	Zone	Easting	Northing	Context	Site Status **	SiteFeatures	SiteTypes	Reports
36-2-0486	Burraboo Goolma Rd OS2 <a href="#">Contact</a>	GDA	55	724973	6412587	Mudgee Local Aboriginal Land Council ,Miss.Christine Maynard Open site	Valid	Artefact : 1		<a href="#">Permits</a>
36-2-0488	4789 Twelve Mile Rd OS1 <a href="#">Contact</a>	GDA	55	718539	6410679	Mudgee Local Aboriginal Land Council ,Miss.Christine Maynard Open site	Valid	Artefact : 1		<a href="#">Permits</a>
36-2-0489	4789 Twelve Mile Rd OS2 <a href="#">Contact</a>	GDA	55	718521	6410665	Mudgee Local Aboriginal Land Council ,Miss.Christine Maynard Open site	Valid	Artefact : 1, Stone Quarry : 1		<a href="#">Permits</a>
36-2-0494	Restriction applied. Please contact ahims@environment.nsw.gov.au. <a href="#">Contact</a>					Open site	Valid			
36-2-0495	Goolma Creek Scart Tree 2 <a href="#">Contact</a>	GDA	55	713424	6416295	Mr.Bradley Bliss,Wellington Valley Wiradjuri Aboriginal Corporation Open site	Valid	Modified Tree (Carved or Scarred) :		<a href="#">Permits</a>
36-2-0496	Goolma Road Ring Tree <a href="#">Contact</a>	GDA	55	729857	6413297	Mr.Bradley Bliss,Wellington Valley Wiradjuri Aboriginal Corporation Open site	Valid	Modified Tree (Carved or Scarred) :		<a href="#">Permits</a>
36-2-0481	Restriction applied. Please contact ahims@environment.nsw.gov.au. <a href="#">Contact</a>					Open site	Valid			
						Mr.Bradley Bliss,Wellington Valley Wiradjuri Aboriginal Corporation				<a href="#">Permits</a>

**\*\* Site Status**

**Valid** - The site has been recorded and accepted onto the system as valid

**Destroyed** - The site has been completely impacted or harmed usually as consequence of permit activity but sometimes also after natural events. There is nothing left of the site on the ground but proponents should proceed with caution.

**Partially Destroyed** - The site has been only partially impacted or harmed usually as consequence of permit activity but sometimes also after natural events. There might be parts or sections of the original site still present on the ground

**Not a site** - The site has been originally entered and accepted onto AHIMS as a valid site but after further investigations it was decided it is NOT an aboriginal site. Impact of this type of site does not require permit but Heritage NSW should be notified

Report generated by AHIMS Web Service on 05/12/2023 for Rohani (Emm Consulting) Dutch for the following area at Datum :GDA, Zone : 55, Eastings : 710550.0 - 730836.0, Northings : 6405241.0 - 6423027.0 with a Buffer of 0 meters.. Number of Aboriginal sites and Aboriginal objects found is 104

This information is not guaranteed to be free from error omission. Heritage NSW and its employees disclaim liability for any act done or omission made on the information and consequences of such acts or omission.

SiteID	SiteName	Datum	Zone	Easting	Northing	Context	Site Status **	SiteFeatures	SiteTypes	Reports
36-4-0080	Restriction applied. Please contact ahims@environment.nsw.gov.au. <b>Contact</b>						Open site	Valid		102779,102800
		<b>Recorders</b>	Unknown Author,Mr.Bradley Bliss,Wellington Valley Wiradjuri Aboriginal Corpora						<b>Permits</b>	
36-4-0081	Restriction applied. Please contact ahims@environment.nsw.gov.au. <b>Contact</b>						Open site	Valid		102211,102779
		<b>Recorders</b>	Lloyd Nolan,Mr.Bradley Bliss,Wellington Valley Wiradjuri Aboriginal Corporation						<b>Permits</b>	
36-4-0082	Restriction applied. Please contact ahims@environment.nsw.gov.au. <b>Contact</b>						Open site	Valid		102779
		<b>Recorders</b>	Unknown Author,Mr.Bradley Bliss,Wellington Valley Wiradjuri Aboriginal Corpora						<b>Permits</b>	
36-4-0083	Restriction applied. Please contact ahims@environment.nsw.gov.au. <b>Contact</b>						Open site	Valid		102779
		<b>Recorders</b>	Unknown Author,Mr.Bradley Bliss,Wellington Valley Wiradjuri Aboriginal Corpora						<b>Permits</b>	
36-4-0084	Restriction applied. Please contact ahims@environment.nsw.gov.au. <b>Contact</b>						Open site	Valid		102779
		<b>Recorders</b>	Unknown Author,Mr.Bradley Bliss,Wellington Valley Wiradjuri Aboriginal Corpora						<b>Permits</b>	
36-4-0078	Nanima 1 <b>Contact</b>	AGD	55	685600	6393000		Open site	Valid	Artefact : -	Open Camp Site
		<b>Recorders</b>	Doctor.Jillian Comber,Carole Gartside						<b>Permits</b>	
36-1-0255	Comrobulla <b>Contact</b>	AGD	55	685050	6418300		Open site	Valid	Artefact : -	Open Camp Site
		<b>Recorders</b>	Warren Bluff						<b>Permits</b>	
36-1-0257	Mitchells Creek Reserve <b>Contact</b>	AGD	55	685000	6418120		Open site	Valid	Modified Tree (Carved or Scarred) : -	Scarred Tree
		<b>Recorders</b>	Warren Bluff						<b>Permits</b>	
36-1-0270	Mitchells Creek;? <b>Contact</b>	AGD	55	684640	6418320		Open site	Valid	Modified Tree (Carved or Scarred) : -, Grinding Groove : -, Artefact : -	Axe Grinding Groove,Open Camp Site,Scarred Tree
		<b>Recorders</b>	Warren Bluff						<b>Permits</b>	
36-1-0033	Windord;Mitchells Creek; <b>Contact</b>	AGD	55	682609	6418108		Open site	Valid	Artefact : -	Open Camp Site
		<b>Recorders</b>	Mr.Warwick Pearson						<b>Permits</b>	
36-4-0012	Apsley. <b>Contact</b>	AGD	55	685235	6390570		Open site	Valid	Artefact : -	Open Camp Site
		<b>Recorders</b>	Michael Pearson						<b>Permits</b>	
36-4-0006	Macquarie River 2 <b>Contact</b>	AGD	55	682701	6396153		Open site	Valid	Modified Tree (Carved or Scarred) : 28, Ceremonial Ring (Stone or Earth) : -	Bora/Ceremonial,Carved Tree
		<b>Recorders</b>	David Bell,R Etheridge						<b>Permits</b>	
36-4-0073	TC 2 <b>Contact</b>	AGD	55	684800	6391800		Open site	Valid	Modified Tree (Carved or Scarred) : -	Scarred Tree
		<b>Recorders</b>	Doctor.Jillian Comber,D Ingray						<b>Permits</b>	

SiteID	SiteName	Datum	Zone	Easting	Northing	Context	Site Status **	SiteFeatures	SiteTypes	Reports
36-4-0074	TC 3	AGD	55	685100	6393400	Open site	Valid	Modified Tree (Carved or Scarred) :	Scarred Tree	102779
	<b>Contact</b>									
	<b>Recorders</b>									
36-4-0077	Nanima Rd 1;	AGD	55	684490	6394100	Open site	Valid	Modified Tree (Carved or Scarred) :	Scarred Tree	3701,102779
	<b>Contact</b>									
	<b>Recorders</b>									
36-1-0355	Restriction applied. Please contact ahims@environment.nsw.gov.au.					Open site	Valid			
	<b>Contact</b>									
	<b>Recorders</b>									
36-4-0117	Power Station CMT 1	GDA	55	684165	6398827	Open site	Valid	Potential Archaeological Deposit (PAD) : 1		
	<b>Contact</b>									
	<b>Recorders</b>									
36-4-0118	Power Station CMT 2	GDA	55	684191	6398780	Open site	Valid	Potential Archaeological Deposit (PAD) : 1		
	<b>Contact</b>									
	<b>Recorders</b>									
36-4-0119	Cooyong old well CMT 1	GDA	55	685305	6385988	Open site	Valid	Potential Archaeological Deposit (PAD) : 1		
	<b>Contact</b>									
	<b>Recorders</b>									
36-4-0120	Cooyong old well CMT 2	GDA	55	685365	6386526	Open site	Valid	Potential Archaeological Deposit (PAD) : 1		
	<b>Contact</b>									
	<b>Recorders</b>									
36-4-0122	Sunnyside CMT 1	GDA	55	684695	6384729	Open site	Valid	Modified Tree (Carved or Scarred) :		
	<b>Contact</b>									
	<b>Recorders</b>									
36-4-0128	Blacks Camp Wellington	GDA	55	685616	6395743	Open site	Valid	Artefact : -		103476,10468 6
	<b>Contact</b>									
	<b>Recorders</b>									
36-4-0201	Wellington Nth SF Additional Area IF3	GDA	55	684736	6399572	Open site	Not a Site	Artefact : -		
	<b>Contact</b>									
	<b>Recorders</b>									
36-4-0202	Wellington Nth SF Additional Area IF2	GDA	55	685619	6399925	Open site	Valid	Artefact : -		
	<b>Contact</b>									
	<b>Recorders</b>									
36-4-0203	Wellington Nth SF Additional Area IF1	GDA	55	684764	6399721	Open site	Valid	Artefact : -		
	<b>Contact</b>									
	<b>Recorders</b>									
36-4-0135	Wellington Solar Farm IF13	GDA	55	684554	6400033	Open site	Destroyed	Artefact : -		

Report generated by AHIMS Web Service on 05/12/2023 for Rohani (Emm Consulting) Dutch for the following area at Datum :GDA, Zone : 55, Eastings : 682371.0 - 685770.0, Northings : 6379724.0 - 6419839.0 with a Buffer of 0 meters.. Number of Aboriginal sites and Aboriginal objects found is 106

This information is not guaranteed to be free from error omission. Heritage NSW and its employees disclaim liability for any act done or omission made on the information and consequences of such acts or omission.

SiteID	SiteName	Datum	Zone	Easting	Northing	Context	Site Status **	SiteFeatures	SiteTypes	Reports
	<a href="#">Contact</a>	<a href="#">Recorders</a>								
36-4-0136	Wellington Solar Farm IF12	GDA	55	684501	6400245	Open site	Destroyed	Artefact : -		<a href="#">Permits</a>
	<a href="#">Contact</a>	<a href="#">Recorders</a>								
36-4-0137	Wellington Solar Farm IF11	GDA	55	684439	6400296	Open site	Valid	Artefact : -		<a href="#">Permits</a>
	<a href="#">Contact</a>	<a href="#">Recorders</a>								
36-4-0138	Wellington Solar Farm IF8	GDA	55	684144	6400422	Open site	Destroyed	Artefact : -		<a href="#">Permits</a>
	<a href="#">Contact</a>	<a href="#">Recorders</a>								
36-4-0139	Wellington Solar Farm IF9	GDA	55	684628	6400510	Open site	Valid	Artefact : -		<a href="#">Permits</a>
	<a href="#">Contact</a>	<a href="#">Recorders</a>								
36-4-0140	Wellington Solar Farm IF10	GDA	55	684774	6400441	Open site	Destroyed	Artefact : -		<a href="#">Permits</a>
	<a href="#">Contact</a>	<a href="#">Recorders</a>								
36-4-0141	Wellington Solar Farm IF7	GDA	55	683989	6400395	Open site	Destroyed	Artefact : -		<a href="#">Permits</a>
	<a href="#">Contact</a>	<a href="#">Recorders</a>								
36-4-0142	Wellington Solar Farm IF1	GDA	55	682740	6401252	Open site	Valid	Artefact : -		<a href="#">Permits</a>
	<a href="#">Contact</a>	<a href="#">Recorders</a>								
36-4-0143	Wellington Solar Farm IF15	GDA	55	683583	6399737	Open site	Destroyed	Artefact : -		<a href="#">Permits</a>
	<a href="#">Contact</a>	<a href="#">Recorders</a>								
36-4-0144	Wellington Solar Farm AS1	GDA	55	683060	6401648	Open site	Destroyed	Artefact : -		<a href="#">Permits</a>
	<a href="#">Contact</a>	<a href="#">Recorders</a>								
36-4-0145	Wellington Solar Farm AS2	GDA	55	683283	6401650	Open site	Destroyed	Artefact : -		<a href="#">Permits</a>
	<a href="#">Contact</a>	<a href="#">Recorders</a>								
36-4-0146	Wellington Solar Farm AS4	GDA	55	683623	6400932	Open site	Destroyed	Artefact : -		<a href="#">Permits</a>
	<a href="#">Contact</a>	<a href="#">Recorders</a>								
36-4-0147	Wellington Solar Farm AS3	GDA	55	683565	6400929	Open site	Destroyed	Artefact : -		<a href="#">Permits</a>
	<a href="#">Contact</a>	<a href="#">Recorders</a>								
36-4-0148	Wellington Solar Farm AS5	GDA	55	684194	6400396	Open site	Destroyed	Artefact : -		<a href="#">Permits</a>
	<a href="#">Contact</a>	<a href="#">Recorders</a>								
36-4-0149	Wellington Solar Farm AS6	GDA	55	684331	6400473	Open site	Destroyed	Artefact : -		<a href="#">Permits</a>
	<a href="#">Contact</a>	<a href="#">Recorders</a>								
36-4-0150	Wellington Solar Farm AS7	GDA	55	684252	6400282	Open site	Destroyed	Artefact : -		<a href="#">Permits</a>
	<a href="#">Contact</a>	<a href="#">Recorders</a>								
36-4-0151	Wellington Solar Farm AS8	GDA	55	684389	6400526	Open site	Valid	Artefact : -		<a href="#">Permits</a>
	<a href="#">Contact</a>	<a href="#">Recorders</a>								
36-4-0152	Wellington Solar Farm AS9	GDA	55	684000	6399939	Open site	Valid	Artefact : -		<a href="#">Permits</a>
	<a href="#">Contact</a>	<a href="#">Recorders</a>								
36-4-0153	Wellington Solar Farm AS10	GDA	55	683546	6399549	Open site	Destroyed	Artefact : -		<a href="#">Permits</a>

Report generated by AHIMS Web Service on 05/12/2023 for Rohani (Emm Consulting) Dutch for the following area at Datum :GDA, Zone : 55, Eastings : 682371.0 - 685770.0, Northings : 6379724.0 - 6419839.0 with a Buffer of 0 meters.. Number of Aboriginal sites and Aboriginal objects found is 106

This information is not guaranteed to be free from error omission. Heritage NSW and its employees disclaim liability for any act done or omission made on the information and consequences of such acts or omission.



# AHIMS Web Services (AWS)

## Extensive search - Site list report

Your Ref/PO Number : E230829 CWO-REZ

Client Service ID : 846255

SiteID	SiteName	Datum	Zone	Easting	Northing	Context	Site Status **	SiteFeatures	SiteTypes	Reports
36-4-0154	Wellington Solar Farm ST1	GDA	55	683726	6401020	Open site	Valid	Modified Tree (Carved or Scarred) : -		<a href="#">Permits</a>
36-4-0155	Wellington Solar Farm IF2	GDA	55	682805	6400601	Open site	Valid	Artefact : -		<a href="#">Permits</a>
36-4-0156	Wellington Solar Farm IF3	GDA	55	683394	6400771	Open site	Destroyed	Artefact : -		<a href="#">Permits</a>
36-4-0157	Wellington Solar Farm IF6	GDA	55	683359	6401664	Open site	Destroyed	Artefact : -		<a href="#">Permits</a>
36-4-0158	Wellington Solar Farm IF4	GDA	55	683642	6400795	Open site	Destroyed	Artefact : -		<a href="#">Permits</a>
36-4-0159	Wellington Solar Farm IF5	GDA	55	683677	6400457	Open site	Destroyed	Artefact : -		<a href="#">Permits</a>
36-1-0719	Wellington Nth IF28	GDA	55	682756	6402864	Open site	Valid	Artefact : -		<a href="#">Permits</a>
36-1-0720	Wellington Nth IF27	GDA	55	682775	6403027	Open site	Valid	Artefact : -		<a href="#">Permits</a>
36-1-0721	Wellington Nth IF26	GDA	55	682812	6403457	Open site	Valid	Artefact : -		<a href="#">Permits</a>
36-1-0722	Wellington Nth IF25	GDA	55	683109	6403576	Open site	Valid	Artefact : -		<a href="#">Permits</a>
36-1-0723	Wellington Nth IF24	GDA	55	682838	6403645	Open site	Valid	Artefact : -		<a href="#">Permits</a>
36-1-0724	Wellington Nth IF23	GDA	55	683257	6403913	Open site	Valid	Artefact : -		<a href="#">Permits</a>
36-1-0725	Wellington Nth IF22	GDA	55	683986	6403324	Open site	Valid	Artefact : -		<a href="#">Permits</a>
36-1-0726	Wellington Nth IF21	GDA	55	683943	6403314	Open site	Valid	Artefact : -		<a href="#">Permits</a>
36-1-0727	Wellington Nth IF20	GDA	55	683548	6402828	Open site	Valid	Artefact : -		<a href="#">Permits</a>
36-1-0728	Wellington Nth IF19	GDA	55	683854	6402807	Open site	Valid	Artefact : -		<a href="#">Permits</a>
36-1-0729	Wellington Nth IF18	GDA	55	683689	6402672	Open site	Valid	Artefact : -		<a href="#">Permits</a>

Report generated by AHIMS Web Service on 05/12/2023 for Rohani (Emm Consulting) Dutch for the following area at Datum :GDA, Zone : 55, Eastings : 682371.0 - 685770.0, Northings : 6379724.0 - 6419839.0 with a Buffer of 0 meters.. Number of Aboriginal sites and Aboriginal objects found is 106

This information is not guaranteed to be free from error omission. Heritage NSW and its employees disclaim liability for any act done or omission made on the information and consequences of such acts or omission.

SiteID	SiteName	Datum	Zone	Easting	Northing	Context	Site Status **	SiteFeatures	SiteTypes	Reports
36-1-0731	Wellington Nth IF16	GDA	55	685677	6404169	Open site	Valid	Artefact : -		
	<a href="#">Contact</a>	<a href="#">Recorders</a>		Mr.Matthew Barber,NGH Heritage - Fyshwick						<a href="#">Permits</a>
36-1-0732	Wellington Nth IF15	GDA	55	685546	6403702	Open site	Valid	Artefact : -		
	<a href="#">Contact</a>	<a href="#">Recorders</a>		Mr.Matthew Barber,NGH Heritage - Fyshwick						<a href="#">Permits</a>
36-4-0166	Wellington Nth IF12	GDA	55	685308	6401654	Open site	Valid	Artefact : -		
	<a href="#">Contact</a>	<a href="#">Recorders</a>		Mr.Matthew Barber,NGH Heritage - Fyshwick						<a href="#">Permits</a>
36-1-0733	Wellington Nth IF13	GDA	55	685707	6402979	Open site	Valid	Artefact : -		
	<a href="#">Contact</a>	<a href="#">Recorders</a>		Mr.Matthew Barber,NGH Heritage - Fyshwick						<a href="#">Permits</a>
36-4-0167	Wellington Nth IF11	GDA	55	684638	6401740	Open site	Valid	Artefact : -		
	<a href="#">Contact</a>	<a href="#">Recorders</a>		Mr.Matthew Barber,NGH Heritage - Fyshwick						<a href="#">Permits</a>
36-4-0168	Wellington Nth IF10	GDA	55	684306	6402371	Open site	Valid	Artefact : -		
	<a href="#">Contact</a>	<a href="#">Recorders</a>		Mr.Matthew Barber,NGH Heritage - Fyshwick						<a href="#">Permits</a>
36-4-0169	Wellington Nth IF9	GDA	55	683241	6402013	Open site	Valid	Artefact : -		
	<a href="#">Contact</a>	<a href="#">Recorders</a>		Mr.Matthew Barber,NGH Heritage - Fyshwick						<a href="#">Permits</a>
36-4-0170	Wellington Nth IF8	GDA	55	683009	6402137	Open site	Valid	Artefact : -		
	<a href="#">Contact</a>	<a href="#">Recorders</a>		Mr.Matthew Barber,NGH Heritage - Fyshwick						<a href="#">Permits</a>
36-4-0171	Wellington Nth IF6	GDA	55	682629	6401320	Open site	Valid	Artefact : -		
	<a href="#">Contact</a>	<a href="#">Recorders</a>		Mr.Matthew Barber,NGH Heritage - Fyshwick						<a href="#">Permits</a>
36-4-0172	Wellington Nth IF7	GDA	55	682644	6401492	Open site	Valid	Artefact : -		
	<a href="#">Contact</a>	<a href="#">Recorders</a>		Mr.Matthew Barber,NGH Heritage - Fyshwick						<a href="#">Permits</a>
36-4-0173	Wellington Nth AFT1	GDA	55	682573	6401365	Open site	Valid	Artefact : -		
	<a href="#">Contact</a>	<a href="#">Recorders</a>		Mr.Matthew Barber,NGH Heritage - Fyshwick						<a href="#">Permits</a>
36-4-0174	Wellington Nth AFT2	GDA	55	682736	6401593	Open site	Valid	Artefact : -		
	<a href="#">Contact</a>	<a href="#">Recorders</a>		Mr.Matthew Barber,NGH Heritage - Fyshwick						<a href="#">Permits</a>
36-1-0735	Wellington Nth AFT4	GDA	55	685752	6403199	Open site	Valid	Artefact : -		
	<a href="#">Contact</a>	<a href="#">Recorders</a>		Mr.Matthew Barber,NGH Heritage - Fyshwick						<a href="#">Permits</a>
36-1-0737	Wellington Nth AFT6	GDA	55	683729	6402849	Open site	Valid	Artefact : -		
	<a href="#">Contact</a>	<a href="#">Recorders</a>		Mr.Matthew Barber,NGH Heritage - Fyshwick						<a href="#">Permits</a>
36-1-0738	Wellington Nth AFT7	GDA	55	683012	6403083	Open site	Valid	Artefact : -		
	<a href="#">Contact</a>	<a href="#">Recorders</a>		Mr.Matthew Barber,NGH Heritage - Fyshwick						<a href="#">Permits</a>
36-1-0739	Wellington Nth AFT8	GDA	55	682672	6403117	Open site	Valid	Artefact : -		
	<a href="#">Contact</a>	<a href="#">Recorders</a>		Mr.Matthew Barber,NGH Heritage - Fyshwick						<a href="#">Permits</a>
36-1-0740	Wellington Nth AFT9	GDA	55	683403	6403528	Open site	Valid	Artefact : -		
	<a href="#">Contact</a>	<a href="#">Recorders</a>		Mr.Matthew Barber,NGH Heritage - Fyshwick						<a href="#">Permits</a>
36-4-0175	Wellington Nth AFT3	GDA	55	685303	6401839	Open site	Valid	Artefact : -		
	<a href="#">Contact</a>	<a href="#">Recorders</a>		Mr.Matthew Barber,NGH Heritage - Fyshwick						<a href="#">Permits</a>

Report generated by AHIMS Web Service on 05/12/2023 for Rohani (Emm Consulting) Dutch for the following area at Datum :GDA, Zone : 55, Eastings : 682371.0 - 685770.0, Northings : 6379724.0 - 6419839.0 with a Buffer of 0 meters.. Number of Aboriginal sites and Aboriginal objects found is 106

This information is not guaranteed to be free from error omission. Heritage NSW and its employees disclaim liability for any act done or omission made on the information and consequences of such acts or omission.



SiteID	SiteName	Datum	Zone	Easting	Northing	Context	Site Status **	SiteFeatures	SiteTypes	Reports
36-4-0160	Restriction applied. Please contact ahims@environment.nsw.gov.au. <b>Contact</b> Mr.Bradley Bliss						Open site	Valid		
		<b>Recorders</b>		Mr.Bradley Bliss,Wellington Valley Wiradjuri Aboriginal Corporation						<b>Permits</b>
36-1-0766	Restriction applied. Please contact ahims@environment.nsw.gov.au. <b>Contact</b> Wellington Valley Wiradjuri Al						Open site	Valid		
		<b>Recorders</b>		Mr.Bradley Bliss						<b>Permits</b>
36-1-0767	Restriction applied. Please contact ahims@environment.nsw.gov.au. <b>Contact</b> Wellington Valley Wiradjuri Al						Open site	Valid		
		<b>Recorders</b>		Mr.Bradley Bliss						<b>Permits</b>
36-1-0763	Restriction applied. Please contact ahims@environment.nsw.gov.au. <b>Contact</b> Mr.Bradley Bliss						Open site	Valid		
		<b>Recorders</b>		Mr.Bradley Bliss						<b>Permits</b>
36-1-0764	Restriction applied. Please contact ahims@environment.nsw.gov.au. <b>Contact</b> Mr.Bradley Bliss						Open site	Valid		
		<b>Recorders</b>		Mr.Bradley Bliss						<b>Permits</b>
36-1-0765	Restriction applied. Please contact ahims@environment.nsw.gov.au. <b>Contact</b> Mr.Bradley Bliss						Open site	Valid		
		<b>Recorders</b>		Mr.Bradley Bliss						<b>Permits</b>
36-4-0218	Wellington Solar IF 18 <b>Contact</b>	GDA	55	684051	6400406		Open site	Valid	Artefact : -	
		<b>Recorders</b>		Mr.Matthew Barber,NGH Heritage - Fyshwick						<b>Permits</b>
36-4-0219	Wellington Solar Unexpected Find Reburial 1 <b>Contact</b>	GDA	55	683602	6401097		Open site	Valid	Artefact : -	
		<b>Recorders</b>		Mr.Matthew Barber,NGH Heritage - Fyshwick						<b>Permits</b>
36-4-0210	Wellington Solar IF 17 <b>Contact</b>	GDA	55	683991	6400184		Open site	Destroyed	Artefact : -	
		<b>Recorders</b>		Mr.Matthew Barber,Mr.Matthew Barber,NGH Heritage - Fyshwick,NGH Heritage - F						<b>Permits</b>
36-4-0211	Wellington Solar IF 16 <b>Contact</b>	GDA	55	683706	6399911		Open site	Destroyed	Artefact : -	
		<b>Recorders</b>		Mr.Matthew Barber,Mr.Matthew Barber,NGH Heritage - Fyshwick,NGH Heritage - F						<b>Permits</b>
36-4-0212	Wellington Solar AS 11 <b>Contact</b>	GDA	55	684000	6400229		Open site	Destroyed	Artefact : -	
		<b>Recorders</b>		Mr.Matthew Barber,Mr.Matthew Barber,NGH Heritage - Fyshwick,NGH Heritage - F						<b>Permits</b>
36-4-0213	Wellington Solar AS 12 <b>Contact</b>	GDA	55	683560	6400035		Open site	Destroyed	Artefact : -	
		<b>Recorders</b>		Mr.Matthew Barber,Mr.Matthew Barber,NGH Heritage - Fyshwick,NGH Heritage - F						<b>Permits</b>
36-4-0214	Wellington Solar AS 13 <b>Contact</b>	GDA	55	683672	6399764		Open site	Destroyed	Artefact : -	
		<b>Recorders</b>		Mr.Matthew Barber,Mr.Matthew Barber,NGH Heritage - Fyshwick,NGH Heritage - F						<b>Permits</b>
36-4-0216	WE-IF-001 (Goolma Road) <b>Contact</b>	GDA	55	684088	6399493		Open site	Valid	Artefact : -	
		<b>Recorders</b>		Kayandel Archaeological Services,Ms.Natalie Stiles						<b>Permits</b>
36-4-0215	Wellington Solar Farm Artefact Burial Site <b>Contact</b>	GDA	55	683612	6401795		Open site	Valid	Artefact : -	
		<b>Recorders</b>		Mr.Matthew Barber,NGH Heritage - Fyshwick						<b>Permits</b>
36-4-0221	Mount Nanima AS1	GDA	55	684262	6396829		Open site	Partially Destroyed	Artefact : -, Potential Archaeological Deposit (PAD) :-	

Report generated by AHIMS Web Service on 05/12/2023 for Rohani (Emm Consulting) Dutch for the following area at Datum :GDA, Zone : 55, Eastings : 682371.0 - 685770.0, Northings : 6379724.0 - 6419839.0 with a Buffer of 0 meters.. Number of Aboriginal sites and Aboriginal objects found is 106

This information is not guaranteed to be free from error omission. Heritage NSW and its employees disclaim liability for any act done or omission made on the information and consequences of such acts or omission.

SiteID	SiteName	Datum	Zone	Easting	Northing	Context	Site Status **	SiteFeatures	SiteTypes	Reports
36-4-0222	Mount Nanima AS2	GDA	55	684119	6397585	Open site	Partially Destroyed	Artefact : -, Potential Archaeological Deposit (PAD) :-	4879	<a href="#">Permits</a>
	<a href="#">Contact</a>	<a href="#">Recorders</a>	OzArk Environmental and Heritage Management - Dubbo,OzArk Environmental an							
36-4-0220	UWFTMR_IF1	GDA	55	685171	6399910	Open site	Valid	Artefact :-	4879	<a href="#">Permits</a>
	<a href="#">Contact</a>	<a href="#">Recorders</a>	Austral Archaeology,Mr.Ricardo Servin							
36-4-0228	Wellington Bore Pipeline Artefact Reburial	GDA	55	683010	6397632	Closed site	Valid	Artefact :-		<a href="#">Permits</a>
	<a href="#">Contact</a>	<a href="#">Recorders</a>	OzArk Environmental and Heritage Management - Dubbo,Mr.Harrison Rochford							
36-4-0223	Restriction applied. Please contact ahims@environment.nsw.gov.au.					Open site	Valid			<a href="#">Permits</a>
	<a href="#">Contact</a>	<a href="#">Recorders</a>	Wellington Valley Wiradjuri Aboriginal Corporation,Day Bukh Architects							
36-4-0224	Restriction applied. Please contact ahims@environment.nsw.gov.au.					Open site	Valid			<a href="#">Permits</a>
	<a href="#">Contact</a>	<a href="#">Recorders</a>	Mr.Bradley Bliss,Wellington Valley Wiradjuri Aboriginal Corporation							
36-4-0225	Restriction applied. Please contact ahims@environment.nsw.gov.au.					Open site	Valid			<a href="#">Permits</a>
	<a href="#">Contact</a>	<a href="#">Recorders</a>	Mr.Bradley Bliss,Wellington Valley Wiradjuri Aboriginal Corporation							
36-4-0227	Mount Nanima IF1	GDA	55	682827	6397844	Open site	Destroyed	Artefact :-		<a href="#">Permits</a>
	<a href="#">Contact</a>	<a href="#">Recorders</a>	OzArk Environmental and Heritage Management - Dubbo,OzArk Environmental an							
36-4-0230	Apsley IF-1	GDA	55	683201	6387024	Open site	Valid	Artefact :-	4879	<a href="#">Permits</a>
	<a href="#">Contact</a>	<a href="#">Recorders</a>	Premise Australia Pty Ltd,Mrs.Latisha Ryall							
36-4-0229	Apsley IF-2	GDA	55	683197	6387000	Open site	Valid	Artefact :-		<a href="#">Permits</a>
	<a href="#">Contact</a>	<a href="#">Recorders</a>	Premise Australia Pty Ltd,Mrs.Latisha Ryall							
36-4-0226	Mount Nanima AS3	GDA	55	682899	6397643	Open site	Partially Destroyed	Artefact : -, Potential Archaeological Deposit (PAD) :-	4879	<a href="#">Permits</a>
	<a href="#">Contact</a>	<a href="#">Recorders</a>	OzArk Environmental and Heritage Management - Dubbo,OzArk Environmental an							
36-1-0794	Mitchell Creek OS1	GDA	55	684804	6418467	Open site	Valid	Artefact :-		<a href="#">Permits</a>
	<a href="#">Contact</a>	<a href="#">Recorders</a>	OzArk Environmental and Heritage Management - Dubbo,Miss.Eleanore Martin							

**\*\* Site Status**

**Valid** - The site has been recorded and accepted onto the system as valid

**Destroyed** - The site has been completely impacted or harmed usually as consequence of permit activity but sometimes also after natural events. There is nothing left of the site on the ground but proponents should proceed with caution.

**Partially Destroyed** - The site has been only partially impacted or harmed usually as consequence of permit activity but sometimes also after natural events. There might be parts or sections of the original site still present on the ground

**Not a site** - The site has been originally entered and accepted onto AHIMS as a valid site but after further investigations it was decided it is NOT an aboriginal site. Impact of this type of site does not require permit but Heritage NSW should be notified

Report generated by AHIMS Web Service on 05/12/2023 for Rohani (Emm Consulting) Dutch for the following area at Datum :GDA, Zone : 55, Eastings : 682371.0 - 685770.0, Northings : 6379724.0 - 6419839.0 with a Buffer of 0 meters.. Number of Aboriginal sites and Aboriginal objects found is 106

This information is not guaranteed to be free from error omission. Heritage NSW and its employees disclaim liability for any act done or omission made on the information and consequences of such acts or omission.



# AHIMS Web Services (AWS)

## Extensive search - Site list report

Your Ref/PO Number : E230829 CWO-REZ

Client Service ID : 846256

SiteID	SiteName	Datum	Zone	Easting	Northing	Context	Site Status **	SiteFeatures	SiteTypes	Reports
36-1-0159	B 1;Bodangora Aerodrome;	AGD	55	686900	6406550	Open site	Valid	Modified Tree (Carved or Scarred) : -	Scarred Tree	
	<b>Contact</b>									
	<b>Recorders</b>									
36-1-0160	B 2;Bodangora Aerodrome;	AGD	55	687000	6406500	Open site	Valid	Modified Tree (Carved or Scarred) : -	Scarred Tree	
	<b>Contact</b>									
	<b>Recorders</b>									
36-1-0161	B 3;Bodangora Aerodrome;	AGD	55	686650	6406800	Open site	Valid	Modified Tree (Carved or Scarred) : -	Scarred Tree	
	<b>Contact</b>									
	<b>Recorders</b>									
36-1-0162	B 4;Bodangora Aerodrome;	AGD	55	686700	6406400	Open site	Valid	Modified Tree (Carved or Scarred) : -	Scarred Tree	
	<b>Contact</b>									
	<b>Recorders</b>									
36-4-0071	Nanima Huts	AGD	55	685950	6392600	Open site	Valid	Habitation Structure :-		102779
	<b>Contact</b>									
	<b>Recorders</b>									
36-4-0072	Namima Church;	AGD	55	685930	6392500	Open site	Valid	Aboriginal Ceremony and Dreaming : -, Modified Tree (Carved or Scarred) : -		102779
	<b>Contact</b>									
	<b>Recorders</b>									
36-4-0076	-36-6-607Namina Scarred Tree;	AGD	55	685960	6392600	Open site	Valid	Modified Tree (Carved or Scarred) : -	Scarred Tree	102779
	<b>Contact</b>									
	<b>Recorders</b>									
36-4-0099	Isolated Artefact CC-IF-01	AGD	55	686314	6401244	Open site	Valid	Artefact : 1		102779
	<b>Contact</b>									
	<b>Recorders</b>									
36-4-0108	Yarrahapani 1	AGD	55	686370	6398880	Open site	Valid	Artefact : 2		101380,102779
	<b>Contact</b>									
	<b>Recorders</b>									
36-4-0121	Watson Creek 1	GDA	55	685999	6389436	Open site	Valid	Artefact : 19		
	<b>Contact</b>									
	<b>Recorders</b>									
36-1-0730	Wellington Nth IF17	GDA	55	685860	6404340	Open site	Valid	Artefact : -		
	<b>Contact</b>									
	<b>Recorders</b>									
36-1-0734	Wellington Nth IF14	GDA	55	685837	6403256	Open site	Valid	Artefact : -		
	<b>Contact</b>									
	<b>Recorders</b>									
36-1-0736	Wellington Nth AFT5	GDA	55	685825	6403203	Open site	Valid	Artefact : -		

Report generated by AHIMS Web Service on 05/12/2023 for Rohani (Emm Consulting) Dutch for the following area at Datum :GDA, Zone : 55, Eastings : 685770.0 - 687674.0, Northings : 6379684.0 - 6419839.0 with a Buffer of 0 meters.. Number of Aboriginal sites and Aboriginal objects found is 15

This information is not guaranteed to be free from error omission. Heritage NSW and its employees disclaim liability for any act done or omission made on the information and consequences of such acts or omission.



# AHIMS Web Services (AWS)

## Extensive search - Site list report

Your Ref/PO Number : E230829 CWO-REZ

Client Service ID : 846256

<u>SiteID</u>	<u>SiteName</u>	<u>Datum</u>	<u>Zone</u>	<u>Easting</u>	<u>Northing</u>	<u>Context</u>	<u>Site Status **</u>	<u>SiteFeatures</u>	<u>SiteTypes</u>	<u>Reports</u>
	<u>Contact</u>	<u>Recorders</u>	Mr.Matthew Barber,NGH Heritage - Fyshwick						<u>Permits</u>	
36-4-0232	Nanima Village OS-1	GDA	55	686421	6393394	Open site	Valid	Artefact : -		
	<u>Contact</u>	<u>Recorders</u>	OzArk Environmental and Heritage Management - Dubbo,Mr.Harrison Rochford						<u>Permits</u>	
36-4-0233	common church Wellington NSW	GDA	55	685948	6392648	Open site	Valid	Artefact : -		
	<u>Contact</u>	<u>Recorders</u>	Miss.Jessica Wegener,Mount Grenfell Aboriginal Board of Management						<u>Permits</u>	

**\*\* Site Status**

**Valid** - The site has been recorded and accepted onto the system as valid

**Destroyed** - The site has been completely impacted or harmed usually as consequence of permit activity but sometimes also after natural events. There is nothing left of the site on the ground but proponents should proceed with caution.

**Partially Destroyed** - The site has been only partially impacted or harmed usually as consequence of permit activity but sometimes also after natural events. There might be parts or sections of the original site still present on the ground

**Not a site** - The site has been originally entered and accepted onto AHIMS as a valid site but after further investigations it was decided it is NOT an aboriginal site. Impact of this type of site does not require permit but Heritage NSW should be notified

Report generated by AHIMS Web Service on 05/12/2023 for Rohani (Emm Consulting) Dutch for the following area at Datum :GDA, Zone : 55, Eastings : 685770.0 - 687674.0, Northings : 6379684.0 - 6419839.0 with a Buffer of 0 meters.. Number of Aboriginal sites and Aboriginal objects found is 15

This information is not guaranteed to be free from error omission. Heritage NSW and its employees disclaim liability for any act done or omission made on the information and consequences of such acts or omission.



# AHIMS Web Services (AWS)

## Extensive search - Site list report

Your Ref/PO Number : E230829 CWO-REZ

Client Service ID : 846257

SiteID	SiteName	Datum	Zone	Easting	Northing	Context	Site Status **	SiteFeatures	SiteTypes	Reports
28-6-0033	DTG/OC32 - Bindaree	AGD	55	754400	6468090	Open site	Valid	Artefact : -	Open Camp Site	
	<b>Contact</b>	<b>Recorders</b>	Mr.Mark Rawson					<b>Permits</b>	2300,2304	
28-6-0035	DTG/OC34 - Coolaburragundy 2	AGD	55	755100	6471910	Open site	Valid	Artefact : -	Open Camp Site	
	<b>Contact</b>	<b>Recorders</b>	Stephanie Garling					<b>Permits</b>	2300,2304	
28-6-0036	DTG/ST32 - Coolaburragundy 1	AGD	55	754920	6471740	Open site	Valid	Modified Tree (Carved or Scarred) :	Scarred Tree	
	<b>Contact</b>	<b>Recorders</b>	Stephanie Garling					<b>Permits</b>		
28-6-0037	DTG/IF11 - Coolaburragundy 3	AGD	55	756000	6473900	Open site	Valid	Artefact : -	Isolated Find	
	<b>Contact</b>	<b>Recorders</b>	Stephanie Garling					<b>Permits</b>		
28-6-0038	DTG/SHDI-4 - Gotta Rock 2-5	AGD	55	754630	6469940	Closed site	Valid	Artefact : -	Shelter with Deposit	
	<b>Contact</b>	<b>Recorders</b>	Mr.Mark Rawson					<b>Permits</b>		
28-6-0039	DTG/OC33 - Gotta Rock 1	AGD	55	754610	6469900	Open site	Valid	Artefact : -	Open Camp Site	
	<b>Contact</b>	<b>Recorders</b>	Mr.Mark Rawson					<b>Permits</b>	2300,2304	
28-6-0009	Galandene;Coolah;	AGD	55	755950	6475200	Open site	Valid	Grinding Groove : -	Axe Grinding Groove	1333
	<b>Contact</b>	<b>Recorders</b>	L Ahearn					<b>Permits</b>		
28-6-0010	Coolah;	AGD	55	755800	6476000	Open site	Valid	Grinding Groove : -	Axe Grinding Groove	
	<b>Contact</b>	<b>Recorders</b>	Sabu Dunn					<b>Permits</b>		
28-6-0062	The Rock IF-1	GDA	55	754390	6469814	Open site	Valid	Artefact : -		
	<b>Contact</b>	<b>Recorders</b>	OzArk Environmental and Heritage Management - Dubbo,Mr.Brendan Fisher					<b>Permits</b>		

**\*\* Site Status**

**Valid** - The site has been recorded and accepted onto the system as valid

**Destroyed** - The site has been completely impacted or harmed usually as consequence of permit activity but sometimes also after natural events. There is nothing left of the site on the ground but proponents should proceed with caution.

**Partially Destroyed** - The site has been only partially impacted or harmed usually as consequence of permit activity but sometimes also after natural events. There might be parts or sections of the original site still present on the ground

**Not a site** - The site has been originally entered and accepted onto AHIMS as a valid site but after further investigations it was decided it is NOT an aboriginal site. Impact of this type of site does not require permit but Heritage NSW should be notified

Report generated by AHIMS Web Service on 05/12/2023 for Rohani (Emm Consulting) Dutch for the following area at Datum :GDA, Zone : 55, Eastings : 742987.0 - 763783.0, Northings : 6467820.0 - 6477123.0 with a Buffer of 0 meters.. Number of Aboriginal sites and Aboriginal objects found is 9

This information is not guaranteed to be free from error omission. Heritage NSW and its employees disclaim liability for any act done or omission made on the information and consequences of such acts or omission.

SiteID	SiteName	Datum	Zone	Easting	Northing	Context	Site Status **	SiteFeatures	SiteTypes	Reports
36-3-0121	Tomimibil No.1;	AGD	55	775300	6443900	Open site	Valid	Grinding Groove :-	Axe Grinding Groove	
	<u>Contact</u>			<u>Recorders</u>	Warren Bluff			<u>Permits</u>		
36-3-0122	Tomimibil No.2;	AGD	55	774800	6443700	Open site	Valid	Artefact :-	Open Camp Site	
	<u>Contact</u>			<u>Recorders</u>	Warren Bluff			<u>Permits</u>		
36-3-0107	Tomimibil No.3;	AGD	55	773050	6443990	Open site	Valid	Modified Tree (Carved or Scarred) : -	Scarred Tree	
	<u>Contact</u>			<u>Recorders</u>	Warren Bluff			<u>Permits</u>		
36-3-0117	Coolah Rd.;	AGD	55	779640	6454890	Open site	Valid	Modified Tree (Carved or Scarred) : -	Scarred Tree	
	<u>Contact</u>			<u>Recorders</u>	Warren Bluff			<u>Permits</u>		
36-3-0118	Borambil_No.3;	AGD	55	781790	6452780	Open site	Valid	Modified Tree (Carved or Scarred) : -	Scarred Tree	
	<u>Contact</u>			<u>Recorders</u>	Warren Bluff			<u>Permits</u>		
36-3-0119	Borambil No.2;	AGD	55	781800	6452760	Open site	Valid	Modified Tree (Carved or Scarred) : -	Scarred Tree	
	<u>Contact</u>			<u>Recorders</u>	Warren Bluff			<u>Permits</u>		
36-3-0120	Borambil No.1;	AGD	55	783290	6451990	Open site	Valid	Modified Tree (Carved or Scarred) : -	Scarred Tree	
	<u>Contact</u>			<u>Recorders</u>	Warren Bluff			<u>Permits</u>		
36-3-0144	HV18;	AGD	55	783000	6454000	Open site	Valid	Modified Tree (Carved or Scarred) : -	Scarred Tree	929
	<u>Contact</u>			<u>Recorders</u>	Margrit Koettig			<u>Permits</u>		
36-3-0180	Open campsite;	AGD	55	768500	6447800	Open site	Valid	Artefact :-	Open Camp Site	
	<u>Contact</u>			<u>Recorders</u>	Sherie-Lee Evans			<u>Permits</u>		
28-6-0020	Quindalup;	AGD	55	770840	6462980	Open site	Valid	Modified Tree (Carved or Scarred) : -	Scarred Tree	
	<u>Contact</u>			<u>Recorders</u>	Warren Bluff			<u>Permits</u>		
28-6-0021	Quindalup 2;	AGD	55	769600	6463420	Open site	Valid	Modified Tree (Carved or Scarred) : -	Scarred Tree	
	<u>Contact</u>			<u>Recorders</u>	Warren Bluff			<u>Permits</u>		
28-6-0022	Collieblue;	AGD	55	764040	6470250	Open site	Valid	Modified Tree (Carved or Scarred) : -	Scarred Tree	
	<u>Contact</u>			<u>Recorders</u>	Warren Bluff			<u>Permits</u>		

Report generated by AHIMS Web Service on 05/12/2023 for Rohani (Emm Consulting) Dutch for the following area at Datum :GDA, Zone : 55, Eastings : 763783.0 - 783442.0, Northings : 6440026.0 - 6482370.0 with a Buffer of 0 meters.. Number of Aboriginal sites and Aboriginal objects found is 34

This information is not guaranteed to be free from error omission. Heritage NSW and its employees disclaim liability for any act done or omission made on the information and consequences of such acts or omission.

SiteID	SiteName	Datum	Zone	Easting	Northing	Context	Site Status **	SiteFeatures	SiteTypes	Reports
	<a href="#">Contact</a>	<a href="#">Recorders</a>	Warren Bluff						<a href="#">Permits</a>	
36-3-0308	BBS; Mudgee LALC; Turill State Forest	AGD	55	777301	6451834	Open site	Valid	Artefact : 1000		98970
	<a href="#">Contact</a>	<a href="#">Recorders</a>	Mudgee Local Aboriginal Land Council						<a href="#">Permits</a>	
36-3-0309	BBS; Mudgee LALC; Turill State Forest 1	AGD	55	777506	6451425	Open site	Valid	Artefact : 4		98970
	<a href="#">Contact</a>	<a href="#">Recorders</a>	Mudgee Local Aboriginal Land Council						<a href="#">Permits</a>	
36-3-0310	BBS; Mudgee LALC; Turill State Forest 2	AGD	55	777478	6451338	Open site	Valid	Artefact : 6		98970
	<a href="#">Contact</a>	<a href="#">Recorders</a>	Mudgee Local Aboriginal Land Council						<a href="#">Permits</a>	
36-3-0311	BBS; Mudgee LALC; Turill State Forest 3	AGD	55	777600	6451363	Open site	Valid	Artefact : 16		98970
	<a href="#">Contact</a>	<a href="#">Recorders</a>	Mudgee Local Aboriginal Land Council						<a href="#">Permits</a>	
36-3-0312	BBS; Mudgee LALC; Turill State Forest 4	AGD	55	775071	6449780	Open site	Valid	Artefact : 31		98970
	<a href="#">Contact</a>	<a href="#">Recorders</a>	Mudgee Local Aboriginal Land Council						<a href="#">Permits</a>	
36-3-0313	BBS; Mudgee LALC; Turill State Forest 5	AGD	55	776182	6450040	Open site	Valid	Artefact : 1		98970
	<a href="#">Contact</a>	<a href="#">Recorders</a>	Mudgee Local Aboriginal Land Council						<a href="#">Permits</a>	
36-3-0314	BBS; Mudgee LALC; Turill State Forest 6	AGD	55	775430	6450976	Closed site	Valid	Artefact : 2		98970
	<a href="#">Contact</a>	<a href="#">Recorders</a>	Mudgee Local Aboriginal Land Council						<a href="#">Permits</a>	
36-3-0315	BBS; Mudgee LALC; Turill State Forest 7	AGD	55	775060	6450019	Open site	Valid	Artefact : 23		98970
	<a href="#">Contact</a>	<a href="#">Recorders</a>	Mudgee Local Aboriginal Land Council						<a href="#">Permits</a>	
36-3-0316	BBS; Mudgee LALC; Turill State Forest 8	AGD	55	775033	6449946	Open site	Valid	Artefact : 12		98970
	<a href="#">Contact</a>	<a href="#">Recorders</a>	Mudgee Local Aboriginal Land Council						<a href="#">Permits</a>	
36-3-0317	BBS; Mudgee LALC; Turill State Forest 9	AGD	55	774998	6450133	Open site	Valid	Artefact : 14		98970
	<a href="#">Contact</a>	<a href="#">Recorders</a>	Mudgee Local Aboriginal Land Council						<a href="#">Permits</a>	
36-3-0318	BBS; Mudgee LALC; Turill State Forest 10	AGD	55	775097	6450449	Open site	Valid	Artefact : 1		98970
	<a href="#">Contact</a>	<a href="#">Recorders</a>	Mudgee Local Aboriginal Land Council						<a href="#">Permits</a>	
36-3-0319	BBS; Mudgee LALC; Turill State Forest 11	AGD	55	775074	6450218	Closed site	Valid	Artefact : 2		98970
	<a href="#">Contact</a>	<a href="#">Recorders</a>	Mudgee Local Aboriginal Land Council						<a href="#">Permits</a>	
36-3-0320	BBS; Mudgee LALC; Turill State Forest 12	AGD	55	776422	6452690	Closed site	Valid	Artefact : 5		98970
	<a href="#">Contact</a>	<a href="#">Recorders</a>	Mudgee Local Aboriginal Land Council						<a href="#">Permits</a>	
36-3-0322	BBS; Mudgee LALC; Curryall State Forest 1	AGD	55	765882	6443349	Open site	Valid	Artefact : 6		98970
	<a href="#">Contact</a>	<a href="#">Recorders</a>	Mudgee Local Aboriginal Land Council						<a href="#">Permits</a>	
36-3-0323	BBS; Mudgee LALC; Durridgere State Forest	AGD	55	772369	6441740	Open site	Valid	Artefact : 2		98970
	<a href="#">Contact</a>	<a href="#">Recorders</a>	Mudgee Local Aboriginal Land Council						<a href="#">Permits</a>	
36-3-0324	BBS; Mudgee LALC; Durridgere State Forest 1	AGD	55	772362	6441672	Open site	Valid	Artefact : 2		98970
	<a href="#">Contact</a>	<a href="#">Recorders</a>	Mudgee Local Aboriginal Land Council						<a href="#">Permits</a>	
36-3-0325	BBS; Mudgee LALC; Durridgere State Forest 2	AGD	55	772365	6441788	Open site	Valid	Artefact : 2		98970
	<a href="#">Contact</a>	<a href="#">Recorders</a>	Mudgee Local Aboriginal Land Council						<a href="#">Permits</a>	
36-3-0326	BBS; Mudgee LALC; Durridgere State Forest 3	AGD	55	772365	6441860	Open site	Valid	Artefact : 3		98970

Report generated by AHIMS Web Service on 05/12/2023 for Rohani (Emm Consulting) Dutch for the following area at Datum :GDA, Zone : 55, Eastings : 763783.0 - 783442.0, Northings : 6440026.0 - 6482370.0 with a Buffer of 0 meters.. Number of Aboriginal sites and Aboriginal objects found is 34

This information is not guaranteed to be free from error omission. Heritage NSW and its employees disclaim liability for any act done or omission made on the information and consequences of such acts or omission.



# AHIMS Web Services (AWS)

## Extensive search - Site list report

Your Ref/PO Number : E230829 CWO-REZ

Client Service ID : 846260

SiteID	SiteName	Datum	Zone	Easting	Northing	Context	Site Status **	SiteFeatures	SiteTypes	Reports
	<a href="#"><u>Contact</u></a>	<a href="#"><u>Recorders</u></a>	Mudgee Local Aboriginal Land Council						<a href="#"><u>Permits</u></a>	
36-3-3227	Liverpool Range TL LU1/L1	GDA	55	776895	6446565	Open site	Valid	Artefact : -		
	<a href="#"><u>Contact</u></a>	<a href="#"><u>Recorders</u></a>	Doctor.Julie Dibden,NSW Archaeology Pty Ltd						<a href="#"><u>Permits</u></a>	
36-3-3229	Liverpool Range TL LU2/L2	GDA	55	768682	6440662	Open site	Valid	Artefact : -		
	<a href="#"><u>Contact</u></a>	<a href="#"><u>Recorders</u></a>	Doctor.Julie Dibden,NSW Archaeology Pty Ltd						<a href="#"><u>Permits</u></a>	
28-6-0053	Liverpool Range LU30-L1	GDA	55	776965	6459411	Open site	Valid	Artefact : -		
	<a href="#"><u>Contact</u></a>	<a href="#"><u>Recorders</u></a>	Doctor.Julie Dibden,NSW Archaeology Pty Ltd						<a href="#"><u>Permits</u></a>	
28-6-0055	Liverpool Range LU6-L1	GDA	55	766467	6476439	Open site	Valid	Artefact : -		
	<a href="#"><u>Contact</u></a>	<a href="#"><u>Recorders</u></a>	Doctor.Julie Dibden,NSW Archaeology Pty Ltd						<a href="#"><u>Permits</u></a>	

**\*\* Site Status**

**Valid** - The site has been recorded and accepted onto the system as valid

**Destroyed** - The site has been completely impacted or harmed usually as consequence of permit activity but sometimes also after natural events. There is nothing left of the site on the ground but proponents should proceed with caution.

**Partially Destroyed** - The site has been only partially impacted or harmed usually as consequence of permit activity but sometimes also after natural events. There might be parts or sections of the original site still present on the ground

**Not a site** - The site has been originally entered and accepted onto AHIMS as a valid site but after further investigations it was decided it is NOT an aboriginal site. Impact of this type of site does not require permit but Heritage NSW should be notified

Report generated by AHIMS Web Service on 05/12/2023 for Rohani (Emm Consulting) Dutch for the following area at Datum :GDA, Zone : 55, Eastings : 763783.0 - 783442.0, Northings : 6440026.0 - 6482370.0 with a Buffer of 0 meters.. Number of Aboriginal sites and Aboriginal objects found is 34

This information is not guaranteed to be free from error omission. Heritage NSW and its employees disclaim liability for any act done or omission made on the information and consequences of such acts or omission.



---

# Appendix C

## Aboriginal stakeholder consultation

---

## C.1 Consultation log

**Aboriginal Consultation Requirements for Proponents (DECCW 2010)\***
**ABORIGINAL COMMUNICATIONS LOG**

Project Name: CWO REZ transmission project

Project #: E230829

DATE	OUTGOING / INCOMING	ORGANISATION	CONTACT MADE BY	CONTACT TO	CONTACT TYPE	COMMENTS
21/Sep/23	Outgoing	All RAPs	Georgia Burnett	Various	Email	Distributed final ACHA (public exhibition version) and provided project update, noting that the project was gearing up again to complete the assessment in the RTS phase.
21/Sep/23	Outgoing	All key registered Aboriginal parties	Georgia Burnett	Various	Email	Followed email above, noting fieldwork activities are restarting in Oct/Nov.
21/Sep/23	Incoming		Thomas Dahlstrom	Georgia Burnett	Email	Acknowledged receipt.
21/Sep/23	Incoming	Gomerioi People Native Title Applicant	Anna Nixon	Georgia Burnett	Email	Acknowledged receipt.
22/Sep/23	Outgoing	NTS Corp (for Gomerioi People native title applicant)	Georgia Burnett	William Scott	Phone	GB reached out to confirm Anna Nixon was still individual for Gomerioi TO, following staff reshuffle at NTSCorp. WS called to discuss, asked all correspondence be directed to NTSCorp.
22/Sep/23	Outgoing		Georgia Burnett	Anna Nixon	Email	Reiterated advice from NTSCorp. AN asked for NTSCorp contact details, GB provided.
27/Sep/23	Outgoing	Wellington Valley Wiradjuri Corporation, The Gomerioi People	Taylor Reid	Brad Bliss, Steve Talbot	Phone	Determining fieldwork roster for test excavation. Requested preference for two-week blocks with large gaps between stints, or one-week block with smaller gaps between stints. Both prefer to be rostered for two consecutive weeks.
27/Sep/23	Outgoing	Mudgee LALC, Wellington Valley Wiradjuri Corporation, The Gomerioi People, AT Gomilaroi Cultural Consultancy	Georgia Burnett	Various	Email	Provided updated email from previous week with fieldwork invitation and information. Requested insurances and signed contracts to be sent for fieldwork dates 9 - 20 October.
27/Sep/23	Outgoing	Thomas Dahlstrom, Girragirra Muran Aboriginal Corporation, Gallangabang Aboriginal Corporation, Warrabinga Native Title Claimants Aboriginal Corporation	Georgia Burnett	Various	Email	Provided updated email from previous week with fieldwork invitation and information. Requested insurances and signed contracts to be sent for fieldwork dates 16 - 27 October.
28/Sep/23	Incoming	AT Gomilaroi Cultural Consultancy	Aaron Talbott	Georgia Burnett	Email	Provided insurances and signed EMM contract
28/Sep/23	Incoming	Wellington Valley Wiradjuri Aboriginal Corporation	Brad Bliss	Georgia Burnett	Email	Provided insurances and signed EMM contract
1/Oct/23	Incoming	Girragirra Murun Aboriginal Corporation	Diana Astin	Georgia Burnett	Email	Provided insurances and said will send signed contract through once she has scanned it.
3/Oct/23	Incoming	The Gomerioi People	Steve Talbott	Georgia Burnett	Email	Provided insurances
4/Oct/23	Outgoing	Mudgee LALC	Rohani Dutch	Tony Lonsdale	Phone	Phoned to request site officer for fieldwork and associated insurances and contracts. Went to voicemail, left details to call back.
4/Oct/23	Outgoing	Mudgee LALC, Wellington Valley Wiradjuri Corporation, The Gomerioi People, AT Gomilaroi Cultural Consultancy	Georgia Burnett	Various	Email	Sent a reminder for fieldwork and requested insurances and contracts.
4/Oct/23	Outgoing	Gallangabang Aboriginal Corporation, Warrabinga Native Title Claimants Aboriginal Corporation, Thomas Dahlstrom, Girragirra Muran Aboriginal Corporation	Taylor Reid	Various	Email	Provided updated email from previous week with fieldwork invitation and information. Requested insurances and signed contracts to be sent for fieldwork dates 16 - 27 October.
4/Oct/23	Incoming	Thomas Dahlstrom	Thomas Dahlstrom	Taylor Reid	Phone	Called to confirm he will have George Flick available for 16-27 Oct, will send through insurances by end of this week.
4/Oct/23	Incoming	Gallangabang Aboriginal Corporation	Brad Bliss	Taylor Reid	Phone	Called to clarify he was no longer involved with Gallangabang but to continue to email Paul Campion. He did not have PC's number or any updated number for Gallangabang.
4/Oct/23	Incoming	Mudgee LALC	Tony Lonsdale	Rohani Dutch	Phone	Called to confirm he will send insurances and signed contract by end of this week.
4/Oct/23	Incoming	Gallangabang Aboriginal Corporation	Melissa Chown	Georgia Burnett	Email	Asked if EMM needs new insurances, provided insurances.
4/Oct/23	Incoming	Warrabinga Native Title Claimants Aboriginal Corporation	Kylie Manson	Taylor Reid	Email	Confirmed Warrabinga will have two representatives available for fieldwork - Kelsey Williams Fawcett and Coral Williams.
4/Oct/23	Outgoing	Warrabinga Native Title Claimants Aboriginal Corporation	Georgia Burnett	Kylie Manson	Email	Requested fresh copies of insurances and updated contract to be signed.
5/Oct/23	Incoming	Warrabinga Native Title Claimants Aboriginal Corporation	Kylie Manson	Georgia Burnett	Email	Provided insurances
5/Oct/23	Incoming	Wingarra Wilay	Ray Moon	Alan Williams	Email	Seeking involvement in the fieldwork. AW advised the organisation was being considered with a recommendation going to/from EnergyCo on their inclusion
5/Oct/23	Outgoing	Mudgee LALC	Rohani Dutch	Tony Lonsdale	Phone	Phoned to request insurances and contract - confirmed will be sending tomorrow Friday 6/10/23
5/Oct/23	Incoming	The Gomerioi People	Steve Talbott	Georgia Burnett	Email	Provided signed contract and confirmed Allan is going out for fieldwork
6/Oct/23	Incoming	Mudgee LALC	Tony Lonsdale	Georgia Burnett	Email	Confirmed site officer, Tammy Peterson will attend fieldwork
6/Oct/23	Outgoing	Mudgee LALC	Rohani Dutch	Tony Lonsdale	Phone	Phoned to confirm insurances and contract will be sent today (Friday 6 October)
6/Oct/23	Outgoing	Girragirra Muran Aboriginal Corporation	Rohani Dutch	Diane Astin	Phone	Phoned to request insurances and contract - confirmed will send through today (Friday 6 October)
6/Oct/23	Outgoing	Gallangabang Aboriginal Corporation	Rohani Dutch	Melissa Chown	Phone	Phoned to request insurances and contract - confirmed will send through today (Friday 6 October)
6/Oct/23	Incoming	Mudgee LALC	Tony Lonsdale	Rohani Dutch	Email	Provided insurances and signed contract
6/Oct/23	Incoming	Gallangabang Aboriginal Corporation	Melissa Chown	Georgia Burnett	Email	Provided signed contract
6/Oct/23	Incoming	Girragirra Muran Aboriginal Corporation	Diane Astin	Georgia Burnett	Email	Provided signed contract
9-20 October 2023	Outgoing	Mudgee LALC, Wellington Valley Wiradjuri Corporation, The Gomerioi People, AT Gomilaroi Cultural Consultancy	Georgia Burnett	Various	Fieldwork	Test excavations.
11/Oct/23	Outgoing	Thomas Dahlstrom	Taylor Reid	Thomas Dahlstrom	Phone	Phoned to request insurances and contract, no answer, left a message with details and requesting call back. TR/TD discussed over text messages, TD provided insurances and will sign contract by COB.
11/Oct/23	Outgoing	Gallangabang Aboriginal Corporation, Warrabinga Native Title Claimants Aboriginal Corporation, Thomas Dahlstrom, Girragirra Muran Aboriginal Corporation	Taylor Reid	Various	Email	Sent a reminder for fieldwork and requested any outstanding insurances and contracts.
11/Oct/23	Outgoing	Gomerioi Native Title Applicant (via NTSCorp)	Taylor Reid	Mishka Holt, William Scott	Email	Notified interest in engaging GNTA for fieldwork 30 Oct - 10 Nov and possibly 27 Nov - 8 Dec (TBC).
12/Oct/23	Incoming	Murong Gialinga Aboriginal & Torres Strait Islander Corporation	Debbie Foley	Georgia Burnett	Email	Requested information about participation in fieldwork. Requested new ACHA link.

16-27 October 2023	Outgoing	Gallangabang Aboriginal Corporation, Warrabinga Native Title Claimants Aboriginal Corporation, Thomas Dahlstrom, Girragirra Muran Aboriginal Corporation	Taylor Reid	Various	Fieldwork	Test excavations.
16/Oct/23	Incoming	Gomerioi Native Title Applicant (via NTSCorp)	William Scott	Alan Williams	Email	Asked for further details regarding fieldwork to pass on to applicant. AW answered all questions.
17/Oct/23	Outgoing	Gallangabang Aboriginal Corporation, Warrabinga Native Title Claimants Aboriginal Corporation, Thomas Dahlstrom, Girragirra Muran Aboriginal Corporation	Alan Williams	Various	Email	Confirmed hours on site (up to 9) for invoicing.
18/Oct/23	Outgoing	Gomerioi Native Title Applicant (via NTSCorp)	Georgia Burnett	Mishka Holt, William Scott	Email	Followed up, and request they provide a sites officer by Friday 20 October.
18/Oct/23	Outgoing	Murong Gialinga Aboriginal & Torres Strait Islander Corporation; Dubbo Local Aboriginal Lands Council; Edgerton Kwiembul Aboriginal Corporation; Gomerioi Applicant (via NTSCorp)	Georgia Burnett	Various	Email	Fieldwork invitation for fieldwork (30 Oct - 11 Nov).
18/Oct/23	Outgoing	Murong Gialinga Aboriginal & Torres Strait Islander Corporation	Georgia Burnett	Debbie Foley	Email	Apologies for delay in responding (filtered to junk). Advised invitation for 30 Oct - 11 Nov fieldwork had been sent. Resent ACHA link.
18/Oct/23	Outgoing	Gomerioi Native Title Applicant (via NTSCorp)	Georgia Burnett	Mishka Holt, William Scott	Email	Followed up request for sites officer.
19/Oct/23	Outgoing	Gomerioi Native Title Applicant (via NTSCorp)	Georgia Burnett	Mishka Holt, William Scott	Phone, email	WS called to seek further information on specific properties being targeted for fieldwork. GB provided information via email.
20/Oct/23	Incoming	Gomerioi Native Title Applicant (via NTSCorp)	William Scott	Georgia Burnett	Email	Declined invitation as properties were not within Gomerioi Applicant boundary.
20/Oct/23	Outgoing	Gallangabang Aboriginal Corporation, Warrabinga Native Title Claimants Aboriginal Corporation, Thomas Dahlstrom, Girragirra Muran Aboriginal Corporation	Taylor Reid	Various	Phone/Email	Confirmed meeting time/place for Monday 23 Oct & hours to invoice for the week to both field reps and RAP CEOs.
24/Oct/23	Outgoing	Murong Gialinga Aboriginal & Torres Strait Islander Corporation	Samuel Elias	Tatum Moore	Email	Followed up regarding insurances for the upcoming test excavation.
24/Oct/23	Outgoing	Edgerton Kwiembul Aboriginal Corporation	Samuel Elias	Vicky Duncan	Email	Followed up regarding insurances for the upcoming test excavation.
24/Oct/23	Outgoing	The Gomerioi People	Georgia Burnett	Steve Talbott	Phone	Called to seek interest in fieldwork participation between 30 Oct - 11 Nov. Steve accepted.
25/Oct/23	Outgoing	Murong Gialinga Aboriginal & Torres Strait Islander Corporation	Samuel Elias	Tatum Moore	Phone	Followed up regarding insurances for the upcoming test excavation.
25/Oct/23	Outgoing	Edgerton Kwiembul Aboriginal Corporation	Samuel Elias	Vicky Duncan	Phone	Followed up regarding insurances for the upcoming test excavation.
25/Oct/23	Incoming	Edgerton Kwiembul Aboriginal Corporation	Georgia Burnett	Vicky Duncan	Email	Sought clarification on need for public liability, GB responded that this is minimum requirement for all subconsultants for insurance purposes. VD provided signed contract.
25/Oct/23	Outgoing	Murong Gialinga Aboriginal & Torres Strait Islander Corporation; Dubbo Local Aboriginal Lands Council; Edgerton Kwiembul Aboriginal Corporation; The Gomerioi People	Georgia Burnett	Various	Email	Sent a reminder for fieldwork and requested any outstanding insurances and contracts.
25/Oct/23	Outgoing	Mudgee LALC, Wellington Valley Wiradjuri Corporation, Michael Long, Thomas Dahlstrom	Georgia Burnett	Various	Email	Invitation for fieldwork (6-17 Nov).
25/Oct/23	Incoming	Thomas Dahlstrom	Thomas Dahlstrom	Georgia Burnett	Email	Sought clarification of upcoming fieldwork dates, and confirmation that Taylor's team would be finishing up COB Thursday 26 Oct. GB clarified both points.
30 October - 11 November 2023	Outgoing	Murong Gialinga Aboriginal & Torres Strait Islander Corporation; Dubbo Local Aboriginal Lands Council; Edgerton Kwiembul Aboriginal Corporation; The Gomerioi People	Georgia Burnett	Various	Fieldwork	Test excavations.
30/Oct/23	Incoming	Mudgee LALC	Tony Lonsdale	Georgia Burnett	Phone, email	Called to seek confirmation of fieldwork dates. GB confirmed 6-17 November over the phone, followed up with email.
2/Nov/23	Outgoing	Mudgee LALC, Wellington Valley Wiradjuri Aboriginal Corporation, Thomas Dahlstrom, Michael Long	Taylor Reid	Various	Email	Confirmed fieldwork for 6-17 November & meeting details for Monday.
2-3/Nov/23	Incoming	Michael Long	Michael Long	Taylor Reid	Email	Provided WC insurance, TR requested PL insurance and to sign EMM subbie agreement prior to site work on Monday.
3/Nov/23	Incoming	Michael Long	Michael Long	Taylor Reid	Phone, email	ML provided public liability insurance, will provide signed CoE by 4pm this afternoon.
3/Nov/23	Incoming	Wellington Valley Wiradjuri Aboriginal Corporation	Brad Bliss	Taylor Reid	Email	Confirmed Brenda Waters and Murray Clynes will be representing WVWAC over the 6-17 Nov test ex stint.
3/Nov/23	Incoming	Michael Long	Michael Long	Taylor Reid	Email	Provided signed copy of EMM CoE.
6-17 November 2023	Outgoing	Mudgee LALC, Wellington Valley Wiradjuri Corporation, Michael Long, Thomas Dahlstrom	Taylor Reid	Various	Fieldwork	Test excavations and survey.
8/Nov/23	Outgoing	Gallangabang Aboriginal Corporation; AT Gomilaroi Cultural Consultancy; Edgerton Kwiembul Aboriginal Corporation; North-Eastern Wiradjuri	Georgia Burnett	Various	Email	Invitation for fieldwork (20 Nov - 1 Dec).
9/Nov/23	Incoming	Wingarra Wilay	Ray Moon	Alan Williams	Email	Sought involvement in the fieldwork, AW advised that fieldwork was limited to a small number of organisations and had been fully assigned at this stage.
13/Nov/23	Incoming	Girragirra Muran Aboriginal Corporation	Diana Astin	Georgia Burnett	Email	Sought information on future involvement on fieldwork. GB advised upcoming roster.
16/Nov/23	Outgoing	Girragirra Muran Aboriginal Corporation; The Gomerioi People; Dubbo LALC; Murong Gialinga Aboriginal & Torres Strait Islander Corporation	Georgia Burnett	Various	Email	Invitation for fieldwork (27 Nov - 8 Dec).
20/Nov/23	Incoming	Murong Gialinga	Debbie Foley	Taylor Reid	Email	Confirmed George Flick will be available for 27 Nov - 8 Dec survey.
20-24 November 2023	Outgoing	Gallangabang Aboriginal Corporation; AT Gomilaroi Cultural Consultancy; Edgerton Kwiembul Aboriginal Corporation; North-Eastern Wiradjuri	Samuel Elias	Various	Fieldwork	Survey.

22/Nov/23	Outgoing	Girragirra Muran Aboriginal Corporation; The Gomeri People; Dubbo LALC; Murong Gialinga Aboriginal & Torres Strait Islander Corporation	Georgia Burnett	Various	Email	Advised work would be postponed to 4-15 December due to lack of access arrangements.
23/Nov/23	Incoming	Dubbo LALC	Tatum Moore	Georgia Burnett	Email	Confirmed availability for 4-15 Dec.
23/Nov/23	Outgoing	Girragirra Muran Aboriginal Corporation; The Gomeri People; Dubbo LALC; Murong Gialinga Aboriginal & Torres Strait Islander Corporation	Rohani Dutch	Various	Phone	Confirmed RAPS was aware of the delay.
24/Nov/23	Incoming	Thomas Dahlstrom	Thomas Dahlstrom	Georgia Burnett	Email	Sought information on work roster, which was provided.
27 Nov - 1 Dec 2023	Outgoing	Gallangabang Aboriginal Corporation; AT Gomilaroi Cultural Consultancy; Edgerton Kwiembul Aboriginal Corporation; North-Eastern Wiradjuri	Courtney Culley	Various	Fieldwork	Survey.
28/Nov/23	Outgoing	Girragirra Muran Aboriginal Corporation; The Gomeri People; Dubbo LALC; Murong Gialinga Aboriginal & Torres Strait Islander Corporation	Georgia Burnett	Various	Email	Confirmed fieldwork for 4-8 Dec, TBC for 11-15 Dec.
30/Nov/23	Incoming	Murong Gialinga/Thomas Dahlstrom	George Flick	Taylor Reid	Phone	Enquired about upcoming fieldwork plans. TR confirmed Murong Gialinga is rostered for 4-15 December.
1/Dec/23	Outgoing	Murong Gialinga	Samuel Elias	Debbie Foley	Phone	Confirmed fieldwork and start of day meeting location, 4th-8th December.
1/Dec/23	Outgoing	Dubbo LALC	Samuel Elias	Charlie Trindall	Email	Confirmed fieldwork and start of day meeting location, 4th-8th December.
1/Dec/23	Outgoing	The Gomeri People	Samuel Elias	Steve Talbott	Email	Confirmed fieldwork and start of day meeting location, 4th-8th December.
1/Dec/23	Outgoing	Girragirra Muran Aboriginal Corporation	Samuel Elias	Diane Astin	Email	Confirmed fieldwork and start of day meeting location, 4th-8th December.
4-8 Dec 2023	Outgoing	Girragirra Muran Aboriginal Corporation; The Gomeri People; Dubbo LALC; Murong Gialinga Aboriginal & Torres Strait Islander Corporation	Courtney Culley	Various	Fieldwork	Excavation.
11-15 Dec 2023	Outgoing	Girragirra Muran Aboriginal Corporation; The Gomeri People; Dubbo LALC; Murong Gialinga Aboriginal & Torres Strait Islander Corporation	Rohani Dutch	Various	Fieldwork	Survey.
13/Dec/23	Incoming	Wellington Valley Wiradjuri Aboriginal Corporation	Alan Williams	Brad Bliss	Phone	Complaint regarding involvement of Gomeri traditional owners on fieldwork this week, which has been around Moolarben and Wilpingong; also delayed payments.
13/Dec/23	Incoming	Thomas Dahlstrom	Georgia Burnett	Thomas Dahlstrom	Phone	Enquired on progress of fieldwork program, which GB provided. Advised of knowledge of "rain making rock" around grinding grooves site near Merotherie. Sought involvement if any LIDAR/3D scanning/surveying services were required for long term documentation of sites.
13/Dec/23	Outgoing	Girragirra Muran Aboriginal Corporation; Thomas Dahlstrom; Dubbo LALC; Murong Gialinga Aboriginal & Torres Strait Islander Corporation	Samuel Elias	Various	Email	Invitation to participate in fieldwork for 15-18 Jan.
9/Jan/24	Outgoing	Mudgee LALC	Taylor Reid	Tony Lonsdale	Email	EMM received a statement for outstanding invoices, however never received the invoices themselves. Requested the invoices be resent to the correct contact so they can be paid out ASAP.
11/Jan/24	Outgoing	Girragirra Muran Aboriginal Corporation; Thomas Dahlstrom; Dubbo LALC; Murong Gialinga Aboriginal & Torres Strait Islander Corporation	Samuel Elias	Various	Email	Reminder of fieldwork between 15-19 Jan 2024.
15-18 Jan 2024	Outgoing	Girragirra Muran Aboriginal Corporation; Thomas Dahlstrom; Dubbo LALC; Murong Gialinga Aboriginal & Torres Strait Islander Corporation	Samuel Elias	Various	Fieldwork	Excavation.